

Phase I Environmental Site Assessment of Former Riverside Apartments Property (Southern Portion), Olson Drive, Ansonia, Connecticut

City of Ansonia

Project Number: 60615858

March 2020

Quality information

Prepared by

Kristen Galeckas
Environmental Geologist
Kristen.galeckas@aecom.com
978-905-2210

Checked by

Ann Bogucki
Environmental Engineer
Ann.Bogucki2@aecom.com
860-263-5745

Approved by

Cheryl A. Cormier, PG
Senior Geologist
Cheryl.cormier@aecom.com
978-905-2100

Revision History

Revision	Revision date	Details	Authorized	Name	Position

Distribution List

# Hard Copies	PDF Required	Association / Company Name

Prepared for:

City of Ansonia
253 Main Street
Ansonia, CT 06401

Prepared by:

AECOM
250 Apollo Drive
Chelmsford, MA 01824
USA
www.aecom.com

Copyright © 2020 by AECOM

All rights reserved. No part of this copyrighted work may be reproduced, distributed, or transmitted in any form or by any means without the prior written permission of AECOM.

Table of Contents

1.	Introduction	1-1
1.1	Purpose	1-1
1.2	Scope of Work	1-1
1.3	Study Limitations	1-2
1.4	Site-Related Limiting Conditions	1-3
1.5	Data Gaps/Data Failure	1-3
2.	Site Description	2-1
2.1	Site Location and Parcel Description	2-1
2.2	Site Ownership	2-1
2.3	Site Visit	2-1
2.3.1	Site and Facility Description	2-1
2.3.2	Surrounding Properties	2-2
2.3.3	Petroleum Products and Hazardous Materials	2-2
2.3.4	Hazardous Waste	2-2
2.3.5	Polychlorinated Biphenyls	2-2
2.3.6	Aboveground Storage Tanks	2-3
2.3.7	Underground Storage Tanks	2-3
2.3.8	Solid Waste	2-3
2.3.9	Water	2-3
2.3.10	Wastewater	2-4
2.3.11	Stormwater	2-4
2.3.12	Heating and Cooling	2-4
3.	Environmental Setting	3-1
3.1	Topography	3-1
3.2	Soil/Geology	3-1
3.3	Groundwater/Hydrology	3-1
4.	Site and Area History	4-1
4.1	Subject Property	4-1
4.2	Off-site Properties	4-2
4.3	Previously Prepared Environmental Reports	4-2
5.	Database and Records Review	5-1
5.1	User Provided Information	5-1
5.2	Title Records/Environmental Liens	5-1
5.3	Database Information	5-1
5.3.1	Subject Property	5-1
5.3.2	Surrounding Sites	5-1
5.4	Vapor Encroachment Screening	5-2
5.4.1	Subject Property	5-2
5.4.2	Off-site	5-2
5.5	Agency File Review	5-3
5.5.1	Local	5-3
5.5.2	County	5-3
5.5.3	State	5-3
5.5.4	Federal	5-3
6.	Connecticut Transfer Act	6-1
7.	Findings and Opinions	7-1

7.1	Recognized Environmental Conditions	7-1
7.2	Controlled Recognized Environmental Conditions.....	7-1
7.3	Historical Recognized Environmental Conditions	7-1
7.4	Vapor Encroachment Conditions	7-1
7.5	De Minimis Conditions.....	7-1
8.	Conclusions	8-1
9.	Environmental Professional Statement	9-1
10.	References	10-1
10.1	Persons Interviewed	10-1
10.2	Agencies Contacted	10-1
10.3	Documents Reviewed.....	10-1

List of Appendices

Appendix A Representative Site Photographs
Appendix B Environmental Database Report
Appendix C Qualifications of Environmental Professional

List of Figures

1. Site Location Map
2. Site Plan

Executive Summary

The City of Ansonia contracted with AECOM Technical Services, Inc. (AECOM) to perform a Phase I Environmental Site Assessment (Phase I ESA) of a vacant lot located to the southwest of the intersection of High Street and Olson Drive, Ansonia, New Haven County, Connecticut (subject property). This Phase I ESA was performed in general conformance with the scope and limitations of ASTM International, Designation: E1527-13, Standard Practice for Environmental Site Assessments: Phase I Environmental Site Assessment Process (ASTM E1527-13). Exceptions to, or deletions from, this practice are described in this report.

The site visit occurred on February 10, 2020. The approximately 8.4-acre subject property consists of undeveloped grass-covered land. No temporary or permanent building structures are currently located on the subject property. An approximately seven-foot high chain-link fence is present along the roadways which form the northern, eastern and southwestern property boundaries and a mixture of concrete/steel retaining walls and chain-link fencing are present on the western property boundary. The subject property and the northerly adjacent property were formerly occupied by the Riverside Apartments which were demolished in stages between 2009 and 2016. No visual evidence of underground storage tanks (USTs) (e.g., vent pipes, fill ports), potable water wells, monitoring wells, clarifiers, dry wells, septic tanks, or leach fields was observed during the site visit.

During the course of AECOM's assessment, a UST Facility Notification Form was obtained for the Riverside Apartments. According to the form, two 24,000-gallon steel #2 heating oil USTs (Tank ID A1 and A2) were installed at the Riverside Apartments in 1963 and were listed as last used in 1988. The notes on the form indicate that the tanks were emptied of oil prior to removal and stated that the oil was disposed of and the Department of Environmental Protection (DEP) was notified. No additional information was provided pertaining to the location of these USTs or conditions of the subsurface at the time of removal. Based on the UST installation date, as well as construction date of the apartments on the subject property versus the later construction date of the apartments on the northerly adjacent property, it is assumed that these USTs were present on the subject property. Based on the lack of confirmatory soil sampling, these former USTs are considered a recognized environmental condition (REC), in AECOM's opinion.

The subject property is located in a commercial and residential area within the City of Ansonia. The subject property is bordered to the north by High Street, beyond which is vacant grassy land. The subject property is bordered to the east and southeast by Olson Drive, beyond which is the Naugatuck River. The subject property is bordered to the south by the intersection of Olson Drive and Lester Street/Pershing Drive, beyond which is a residential property. The subject property is bordered to the southwest by Lester Street, beyond which are residential properties. The subject property is bordered to the west by residential and commercial properties located along Lester Street. Commercial uses included a church and a Salvation Army building. Gasoline service stations and dry cleaners were not observed in the immediate vicinity (approximately 500 feet) of the subject property. Other off-site sources of concern were not identified in the immediate vicinity.

Historical research indicates that the subject property was developed in at least the mid-1880s. The 1884 Sanborn map depicts Jersey Street to bisect the subject property in a north to south direction. Properties along Jersey Street between the 1880s and 1950 consisted of a mixture of residential and commercial/industrial buildings. Commercial/industrial uses included but are not limited to: M. Olderman & Son Metal Refinery (southeastern boundary, 1900), New Systems Laundry (southeastern boundary, 1911 and 1924), "junk storage" (eastern boundary, 1924). Additional commercial uses included halls, restaurants, grocers and stores. Flooding from Hurricane Diane in 1955 caused significant damage to the subject property area. A city redevelopment plan was put in place and the subject property and the tract across High Street to the north were purchased in 1961 for the construction of residential apartment buildings. During the 1960s, the subject property was re-developed with seven three-story residential apartment buildings, a mixed-use apartment/office building and a community center building. The subject property remained in this configuration through 2008. In 2009, two of the apartment buildings on the

southern portion of the property were demolished and in 2014 the remainder of the apartment buildings and the apartment/office building were demolished. The community center on the southern portion of the property was demolished between 2016 and 2017 at which point the subject property is depicted in its current configuration. Based on the length of time since the metal refinery, laundry and junk storage areas were present on-site and the location of these former uses in the vicinity of the former apartment buildings which would have resulted in earth working activities for re-development and demolition, these historical subject property uses are not considered RECs, in AECOM's opinion. No historical on-site or off-site uses of concern were identified during this assessment.

The subject property was not identified on the environmental database search report obtained for this project. A number of surrounding sites were identified in the environmental database search report. However, the majority of these sites were listed on non-contamination-related databases. Based on AECOM's review and analysis of the database listings, none of the surrounding sites are expected to present a REC to the subject property, based on their distance (generally greater than 500 feet), regulatory status (i.e. regulatory closure, no violations found), media impacted (soil only), and/or topographical position relative to the subject property (i.e. down-gradient or cross-gradient).

The following REC was identified during this assessment:

- The apparent presence of two 24,000-gallon heating oil USTs on the subject property between 1963 and 1988 is considered a REC based on the lack of confirmatory soil sampling data at the time of removal.

Based on the above-described activities, no controlled RECs (CRECs) or historical RECs (HRECs) were identified in connection with the subject property. In addition, although a vapor encroachment condition (VEC) may exist associated with potential impacts from the heating oil USTs, based on the lack of on-site structures, this potential VEC is not considered a REC, in AECOM's opinion.

Based on the above-described activities, the following de minimis conditions (DMCs) were identified during this assessment:

- At the time of the site reconnaissance, a site feature was observed that is possibly an oval-shaped mound, located along the west-central property boundary. This apparent mound was approximately 250 feet in a north-to-south direction, approximately 60 feet across its widest part in an east-west direction and approximately eight feet high at its peak. The mound surface is covered with scrub vegetation, mostly herbaceous with a few small trees and shrubs. No evidence of staining or stressed vegetation was observed associated with this feature. It is not clear what portion of this feature is existing grade, soil, gravel and apparent rubble. There were observations of brick, asphalt and concrete near the surface in some locations. Based on this information, the apparent construction debris mound is considered a DMC, in AECOM's opinion.
- During the site reconnaissance, AECOM observed large quantities of solid waste debris on the hill slope adjacent to the west of the subject property. This debris appeared to mostly consist of paper and plastic waste, furniture, and coolers etc. No evidence of oil and hazardous materials containers or staining was observed in the vicinity of this debris. Based on this information, this adjacent and upgradient solid waste debris is considered a DMC, in AECOM's opinion.

1. Introduction

1.1 Purpose

This Phase I Environmental Site Assessment (Phase I ESA) was performed pursuant to AECOM Technical Services, Inc. (AECOM's) written proposal, dated February 10, 2020. This assessment was performed in advance of the potential leasing of the subject property. The purpose of this Phase I ESA is to provide the client with information for use in evaluating recognized environmental conditions (RECs) associated with the subject property.

Per ASTM International, Designation: E1527-13, Standard Practice for Environmental Site Assessments: Phase I Environmental Site Assessment Process (ASTM E1527-13), potential findings can include RECs, historical RECs (HRECs), controlled RECs (CRECs), and de minimis conditions (DMCs). A REC is defined by the ASTM standard as "the presence or likely presence of any hazardous substances or petroleum products in, on, or at a property: (1) due to any release to the environment; (2) under conditions indicative of a release to the environment; or (3) under conditions that pose a material threat of a future release to the environment." The term includes hazardous substances or petroleum products even under conditions in compliance with laws. HRECs are a past release of any hazardous substances or petroleum products that has occurred in connection with the property and has been addressed to the satisfaction of the applicable regulatory authority or meeting unrestricted use criteria established by a regulatory authority, without subjecting the property to any required controls. CRECs are a recognized environmental condition resulting from a past release of hazardous substances or petroleum products that has been addressed to the satisfaction of the applicable regulatory authority, with hazardous substances or petroleum products allowed to remain in place subject to the implementation of required controls. DMCs are those situations that do not present a material risk of harm to public health or the environment and generally would not be subject to enforcement action if brought to the attention of the regulating authority.

In addition, a Tier 1 vapor encroachment screening (VES) is completed as part of this assessment. This screening is conducted in general accordance with the ASTM International, Designation: E2600-15, *Standard Guide for Vapor Encroachment Screening on Property Involved in Real Estate Transactions* dated October 2015 (ASTM E2600-15). The objective of the VES is to evaluate if a vapor encroachment condition (VEC) exists or if a VEC does not exist.

This assessment for the Phase I ESA is based on a review of existing conditions, reported pre-existing conditions, and observed operations at the subject property and adjacent properties.

1.2 Scope of Work

The Phase I ESA included a site visit, regulatory research, historical review, and a review and an environmental database analysis of the subject property. In conducting the Phase I ESA, AECOM assessed the subject property for visible signs of possible contamination, researched public records for the subject property and adjacent properties (as applicable), and conducted interviews with persons knowledgeable about the subject property.

This project was performed in general accordance with ASTM E1527-13 and AECOM's proposal, dated February 10, 2020. Conclusions reached in this report are based upon the assessment performed and are subject to limitations set forth in Sections 1.3, 1.4, and 1.5 below.

1.3 Study Limitations

This report describes the results of AECOM's Phase I ESA to identify the presence of conditions materially affecting the subject facility and/or property within the limits of the established scope of work as described in our proposal.

As with any due diligence assessment, there is a certain degree of dependence upon oral information provided by facility or site representatives, which is not readily verifiable through visual observations or supported by any available written documentation. AECOM shall not be held responsible for conditions or consequences arising from relevant facts that were concealed, withheld, or not fully disclosed by facility or site representatives at the time this assessment was performed. In addition, the findings and opinions expressed in this report are subject to certain conditions and assumptions, which are noted in the report. Any party reviewing the findings of the report must carefully review and consider all such conditions and assumptions.

This report and all field data and notes were gathered and/or prepared by AECOM in accordance with the agreed upon scope of work and generally accepted engineering and scientific practice in effect at the time of AECOM's assessment of the subject property. The statements, findings and opinions contained in this report are only intended to give approximations of the environmental conditions at the subject property.

As specified in ASTM E1527-13, it is incumbent that the client and any other parties who review and rely upon this report understand the following inherent conditions surrounding any Phase I ESA:

- **Uncertainty Not Eliminated** - No Phase I ESA can wholly eliminate uncertainty regarding the potential for REC in connection with a property. Performance of this practice is intended to reduce, but not eliminate, uncertainty regarding the potential for REC in connection with a property, and this practice recognizes reasonable limits of time and costs. (Section 4.5.1 of ASTM E1527-13)
- **Not Exhaustive** - "All appropriate inquiry" does not mean an exhaustive assessment of a clean property. There is a point at which the cost of information obtained outweighs the usefulness of the information and, in fact, may be a material detriment to the orderly completion of transactions. One of the purposes of this practice is to identify a balance between the competing goals of limiting the costs and time demands inherent in performing a Phase I ESA and the reduction of uncertainty about unknown conditions resulting from additional information. (Section 4.5.2 of ASTM E1527-13)
- **Comparison with Subsequent Inquiry** – Phase I ESAs must be evaluated based on the reasonableness of judgments made at the time and under the circumstances in which they were made. Subsequent Phase I ESAs should not be considered valid standards to judge the appropriateness of any prior assessment based on hindsight, new information, use of developing technology or analytical techniques, or other factors. (Section 4.5.4 of ASTM E1527-13)

A similar set of inherent limitations exist in cases where the Phase I ESA included a screening-level assessment of vapor migration or vapor encroachment; such an assessment is a required part of a Phase I ESA when ASTM E1527-13 is employed. According to ASTM E2600-15, the following limitations apply:

- Uncertainty Not Eliminated in Screening - No VES can wholly eliminate uncertainty regarding the identifications of VECs in connection with the target property. (Section 4.5.1 of ASTM E2600-15)
- Not Exhaustive - The guide is not meant to be an exhaustive screening. There is a point at which the cost of information obtained outweighs the usefulness of the information and, in fact, may be a material detriment to the orderly completion of real estate transactions. One of the purposes of this guide is to identify a balance between the competing goals of limiting the costs and time demands inherent in performing a VES and the reduction of uncertainty about unknown conditions resulting from additional information. (Section 4.5.2 of ASTM E2600-15)
- Comparison with Subsequent Investigations - It should not be concluded or assumed that an investigation was not adequate because the investigation did not identify any VECs in connection with a property. The VES must be evaluated based on the reasonableness of judgments made at the time and under the circumstances in which they were made. Subsequent VESs should not be considered valid bases to judge the appropriateness of any prior screening if based on hindsight, new information, use of developing technology or analytical techniques, or similar factors. (Section 4.5.4 of ASTM E2600-15)

This report was prepared pursuant to an agreement between City of Ansonia (Client) and AECOM and is for the exclusive use of the Client. No other party is entitled to rely on the conclusions, observations, specifications, or data contained herein without first obtaining AECOM's written consent and provided any such party signs an AECOM-generated Reliance Letter. A third party's signing of the AECOM Reliance Letter and AECOM's written consent are conditions precedent to any additional use or reliance on this report.

The passage of time may result in changes in technology, economic conditions, site variations, or regulatory provisions, which would render the report inaccurate. Reliance on this report after the date of issuance as an accurate representation of current site conditions shall be at the user's sole risk.

1.4 Site-Related Limiting Conditions

The following site-specific limitation was encountered during the course of this assessment:

- The subject property is surrounded by locked fencing or retaining walls. AECOM was able to access to the majority of the property by squeezing through the opening between the two panels of one of the locked gates; however, was not able to access the southern portion of the property. AECOM was able to view this portion of the property through the chain-link fence. Based on this information and the vacant nature of the subject property, this particular site-related limiting condition is not expected to have a significant limitation to this assessment.

1.5 Data Gaps/Data Failure

The following data failure/data gaps were encountered during the course of this assessment:

- As specified in the agreed upon scope of work, a title search and environmental lien search were not conducted as part of this Phase I ESA. However, based upon historical data collected from other sources, this data gap is not expected to impact the results of this

assessment. In addition, the user was not aware of environmental liens or activity use limitations (AULs) that have been placed on the subject property.

- A limitation was encountered in determining the historical use of the subject property. The earliest source of historical information reasonably ascertainable within the time frame of this report in which usage could be determined was a Sanborn map from 1884. At the time of the map, the subject property was developed with a roadway which was lined with residential and commercial properties. However, based upon the identified land use, it is unlikely that there had been significant prior development; therefore, this data failure is not expected to impact the results of this assessment.
- It should be noted that not all standard historical sources, as defined per ASTM E1527-13, were reviewed as part of this assessment. In addition to recorded land title records, building department records prior to 1974 were not reviewed. Based on information provided from the remaining standard historical sources, additional historical information obtained from building department records would not likely have assisted in meeting the historical use requirement; therefore, this data gap is not expected to impact the results of this assessment.
- Per ASTM E1527-13, past owners, operators, and occupants of the subject property who are likely to have material information regarding the potential for contamination at the subject property shall be contacted to the extent that they can be identified and that the information likely to be obtained is not duplicative of information already obtained from other sources. AECOM was unable to interview past owners and/or operators at the subject property. However, based upon historical data collected from other sources, this data gap is not expected to impact the results of this assessment.
- Other than the information provided on the underground storage tank (UST) Facility Notification Form, no information was available from the City of Ansonia pertaining to the historic heating oil USTs associated with the Riverside Apartments. This data gap is considered significant and has the potential to impact the results of this assessment.

2. Site Description

2.1 Site Location and Parcel Description

The subject property does not currently have a physical address. The subject property is located to the southwest of the intersection of High Street and Olson Drive and to the north of the intersection of Olson Drive and Lester Street/Pershing Drive in the City of Ansonia, New Haven County, Connecticut (subject property). The subject property was formerly accessed by driveways leading from Olson Drive (eastern property boundary).

According to the City of Ansonia Connecticut Geographic Information System (GIS) & Real Property Information website, the subject property consists of a single parcel of land that is designated by the county as Map ID 031/05&6/000. The approximate location of the subject property is illustrated on Figure 1 - Site Location Map.

2.2 Site Ownership

According to the City of Ansonia Connecticut GIS & Real Property Information website, the subject property is owned by Housing Authority of The City of Ansonia, which acquired the property in 1964.

2.3 Site Visit

Ms. Ann Bogucki with AECOM's Rocky Hill, Connecticut office visited the subject property on February 10, 2020. During the site visit, Ms. Bogucki was unaccompanied. Limited information pertaining to the subject property was provided by representatives with the City of Ansonia prior to and after the site reconnaissance. Site-related limiting conditions encountered during this assessment were previously summarized in Section 1.4.

The site visit methodology consisted of walking over accessible areas of the subject property, the perimeter, and the portions of the surrounding area. The following sections summarize the results of the site visit.

2.3.1 Site and Facility Description

The approximately 8.4-acre subject property consists of undeveloped grass-covered land. No temporary or permanent building structures are currently located on the subject property. An approximately seven-foot high chain-link fence is present along the roadways which form the northern, eastern and southwestern property boundaries and a mixture of concrete/steel retaining walls and chain-link fencing are present western property boundary. The subject property and the northerly adjacent property were formerly occupied by the Riverside Apartments which were demolished in stages between 2009 and 2016.

At the time of the site reconnaissance, a large, roughly oval-shaped mound consisting of apparent rubble (brick, asphalt and concrete fragments) was observed along the west-central property boundary. This mound was approximately 250 feet in a north-to-south direction, approximately 60 feet across its widest part in an east-west direction and approximately eight feet high. The mound is covered with scrub vegetation, mostly herbaceous with a few small trees and shrubs. No

evidence of staining or stressed vegetation was observed associated with this mound of apparent rubble.

During the site visit, no visual evidence of potable water wells, monitoring wells, dry wells, clarifiers, septic tanks, or leach fields was identified on the subject property. No visual evidence of discolored soil, water, or unusual vegetative conditions or odors was identified during the site visit. In addition, no visual evidence of significant corrosion was identified on the exterior of the subject property. The general layout of the subject property is illustrated on Figure 2 - Site Plan and Representative Site Photographs are provided in Appendix A.

2.3.2 Surrounding Properties

The subject property is located in a commercial and residential area within the City of Ansonia. The subject property is bordered to the north by High Street, beyond which is vacant grassy land. The subject property is bordered to the east and southeast by Olson Drive, beyond which is the Naugatuck River. The subject property is bordered to the south by the intersection of Olson Drive and Lester Street/Pershing Drive, beyond which is a residential property. The subject property is bordered to the southwest by Lester Street, beyond which are residential properties. The subject property is bordered to the west by residential and commercial properties located along Lester Street. Commercial uses included a church and a Salvation Army building.

AECOM did not identify any gasoline service stations or dry cleaners in the immediate vicinity (500 feet) of the subject property. In addition, with the exception of the Naugatuck River located to the east, no sensitive receptors (i.e. day care centers, schools, hospitals, water bodies) were identified as being located adjacent to the subject property. Based on AECOM's site reconnaissance of the surrounding neighborhood, no off-site sources of significant concern were identified. During the site reconnaissance, AECOM observed large quantities of solid waste debris on the hill slope adjacent to the west of the subject property. This debris appeared to mostly consist of paper and plastic waste, furniture, and coolers etc. No evidence of oil and hazardous materials containers or staining was observed in the vicinity of this debris. Based on this information, this adjacent and upgradient solid waste debris is considered a DMC, in AECOM's opinion.

2.3.3 Petroleum Products and Hazardous Materials

No hazardous materials or petroleum products were identified at the subject property at the time of AECOM's site reconnaissance. Staining or visual evidence of a hazardous materials release was not identified at the time of the site visit.

2.3.4 Hazardous Waste

No evidence of hazardous waste generation was observed at the subject property. In addition, the subject property was not listed as a generator of hazardous waste in the site-specific database report.

2.3.5 Polychlorinated Biphenyls

Polychlorinated biphenyl (PCB)-containing dielectric fluids have been widely used as coolants and lubricants in transformers, capacitors, and other electric equipment due to their insulating and nonflammable properties. Based on the age of the original development at the subject property (pre-1979), the potential exists for PCBs to be present on-site.

During the site visit, one pole-mounted transformer was observed along the northern property boundary, along High Street. Labeling indicating PCB content was not observed on the transformer. Staining was not identified on the pole or at the base of the transformer. Based on AECOM's experience, the local electric utility company owns this transformer and would be responsible for a release regardless of PCB content.

No other hydraulic equipment (transformers, trash compactors, lifts) was identified on the subject property. The on-site loading docks are manually operated.

2.3.6 Aboveground Storage Tanks

Aboveground storage tanks (ASTs) were not identified during the site visit. In addition, no ASTs were listed in the site-specific environmental database report reviewed by AECOM, or otherwise identified during AECOM's review of historical aerial photographs.

2.3.7 Underground Storage Tanks

Visual evidence of USTs (e.g., vent pipes, fill ports) was not identified during the site visit. In addition, no USTs were listed in the site-specific environmental database report.

AECOM obtained files from the Ansonia Fire Marshall pertaining to the subject property which included a UST Facility Notification Form. According to the form, two 24,000-gallon steel #2 heating oil USTs (Tank ID A1 and A2) were installed at the Riverside Apartments in 1963 and were listed as last used in 1988. The notes on the form indicate that the tanks were emptied of oil prior to removal and stated that the oil was disposed of and the Department of Environmental Protection (DEP) was notified. No additional information was provided pertaining to the location of these USTs or conditions of the subsurface at the time of removal. Based on the UST installation date, as well as construction date of the apartments on the subject property versus the later construction date of the apartments on the northerly adjacent property, it is assumed that these USTs were present on the subject property. Based on the lack of confirmatory soil sampling, these former USTs are considered a REC, in AECOM's opinion.

No additional information was available pertaining to any other USTs located at the subject property.

2.3.8 Solid Waste

Based on the vacant nature of the subject property, solid waste is not expected to be generated on-site and no solid waste dumpsters or receptacles were observed on the subject property.

As previously stated, at the time of the site reconnaissance, a large, roughly oval-shaped mound consisting of apparent rubble (brick, asphalt and concrete fragments) was observed along the west-central property boundary. This mound was approximately 250 feet in a north-to-south direction, approximately 60 feet across its widest part in an east-west direction and approximately eight feet high. The mound is covered with scrub vegetation, mostly herbaceous with a few small trees and shrubs. No evidence of staining or stressed vegetation was observed associated with this mound of apparent rubble.

2.3.9 Water

Based on the lack of on-site structures, the subject property is not currently serviced by water. According to the Property Field Card obtained from the City of Ansonia GIS & Real Property

Information website, the former on-site buildings were serviced by municipal water. No potable water wells were identified at the subject property.

2.3.10 Wastewater

Based on the lack of on-site structures, wastewater is not currently generated at the subject property. According to the Property Field Card obtained from the City of Ansonia GIS & Real Property Information website, the former on-site buildings were serviced by municipal utilities.

2.3.11 Stormwater

Stormwater on-site is expected to infiltrate the unpaved surfaces. At the time of AECOM's site reconnaissance, two of the locked gates in the perimeter fence open on this portion of the subject property and appear to be at former driveway entrances. A small bed of crushed stone was observed inside two of the locked gates along Olson Drive (apparent former driveway entrances). This area of crushed stone was flanked by catch basins on each side and has a manhole cover in the middle. Additional catch basins are located in the grass further west of each entrance. The catch basin openings appeared to be lined with silt fabric, so their interior condition could not be observed.

2.3.12 Heating and Cooling

Based on the lack of on-site structures, heating and cooling is not currently provided to the subject property. See Section 2.3.7 for information pertaining to historical USTs located at the subject property.

3. Environmental Setting

3.1 Topography

The United States Geological Survey (USGS) 7.5-minute topographic maps of the Ansonia, Connecticut quadrangle indicates that the subject property elevation ranges from approximately 30 to 50 feet above mean sea level (USGS, 2018). Based on a review of these technical resources and AECOM's site visit, the subject property appears to be generally flat with a slight downward slope to the east toward the Naugatuck River, with the exception of the southernmost portion. The land slopes downward to the north, steeply in places, from the intersection of Lester Street and Olson Drive toward the remainder of the property.

3.2 Soil/Geology

Site-specific geologic information was not identified during the course of this assessment. According to the United States Department of Agriculture (USDA) Web Soil Survey, the majority of the subject property is classified as Urban Land with a small portion in the southwestern corner of the subject property classified as Agawam-Urban land complex, 0 to 8 percent slopes. Areas where soils have been heavily altered so that physical properties cannot be observed or classified characterize Urban Land. Urban Land is generally comprised of indeterminate fill materials and is characterized by variable infiltration and runoff rates. The Agawam soils are classified as coarse-loamy eolian deposits over sandy and gravelly glaciofluvial deposits derived from granite and/or schist and/or gneiss.

According to the Bedrock Geologic Map of Connecticut, the bedrock geology beneath the subject property consists of Pumpkin Ground Member of Harrison Gneiss which consists of gray to spotted, medium- to coarse-grained, foliated gneiss.

3.3 Groundwater/Hydrology

Site-specific hydrologic information was not identified during the course of this assessment. Based on the topographic gradient in the area of the subject property, the groundwater flow beneath the subject property and in the surrounding area is anticipated to flow easterly toward the Naugatuck River. Based on area review of the topographic map, groundwater is anticipated to be present at a depth of approximately 15-25 feet below ground surface (bgs). However, the actual groundwater flow direction and depth in the vicinity of the subject property cannot be determined without site-specific groundwater monitoring well data.

4. Site and Area History

Historical information for the subject property and surrounding properties is based on AECOM's review and analysis of the following historical sources:

- Sanborn maps dated 1884, 1890, 1895, 1900, 1906, 1911, 1924, 1950 and 1969;
- Aerial photographs dated 1949, 1959, 1963, 1972, 1974, 1980, 1985, 1991, 1995, 2006, 2008, 2012, 2014, 2016 and 2018;
- Google Earth aerial images dated 2017 and 2018;
- Topographic maps dated 1953, 1964, 1972, 2012, 2015 and 2018;
- City directories for the years 1964, 1968, 1973, 1979, 1986, 1992, 1995, 2000, 2005, 2010 and 2014;
- Building Department records reviewed at the Ansonia Building Department;
- Online research at ansoniahousing.com.

In addition, records were reviewed at the Ansonia Assessor's and Fire Marshall's offices. City directories were searched for addresses along Olson Drive, Lester Street and High Street and consists of mostly residential with some commercial listings. No city directory listings of significant concern were identified. A&M Cleaning was listed to the west of the property at 29 Lester Street in 2005; however, based on AECOM's site reconnaissance, this property appears to be residential in use, therefore, this listing is not considered a significant concern.

4.1 Subject Property

Historical research indicates that the subject property was developed in at least the mid-1880s. The 1884 Sanborn map depicts Jersey Street as bisecting the subject property in a north to south direction. Properties along Jersey Street included numerous residential dwellings and a saloon. It should be noted that the southern portion of the property was not depicted prior to the 1900 map. The 1900 through 1950 Sanborn maps depict the subject property to consist of a mixture of residential and commercial/industrial buildings. Commercial/industrial uses included but are not limited to: M. Olderman & Son Metal Refinery (southeastern boundary, 1900), New Systems Laundry (southeastern boundary, 1911 and 1924), "junk storage" (eastern boundary, 1924). Additional commercial uses included halls, restaurants, grocers and stores.

According to the History of the Housing Authority of the City of Ansonia, devastating flooding occurred on the subject property area in 1955 from Hurricane Diane. A city redevelopment plan was put in place and the subject property and the tract across High Street to the north were purchased in 1961 for the construction of residential apartment buildings. The 1963 aerial photograph depicts the subject property to be developed with seven three-story residential apartment buildings and a mixed-use apartment/office building (northern portion of the property). In 1967, a community center building and an apparent athletic court was constructed on the southern portion of the property. The subject property remained in this configuration through 2008. In 2009, two of the apartment buildings on the southern portion of the property were demolished and in 2014 the remainder of the apartment buildings and the apartment/office building were demolished. The community center on the southern portion of the property was demolished between 2016 and 2017 at which point the subject property is depicted in its current configuration.

Based on the length of time since the metal refinery, laundry and junk storage areas were present on-site and the location of these former uses in the vicinity of the former apartment buildings which would have resulted in earth working activities for re-development and demolition, these historical subject property uses are not considered a REC, in AECOM's opinion.

4.2 Off-site Properties

According to the historical sources reviewed, the surrounding area was developed with dwellings to the north and west and the Naugatuck River to the east by the late-1800s. The 1900 Sanborn map depicts commercial properties to the north, the river to the east, dwellings and commercial properties to the south, Lester Street and dwellings to the southwest, and dwellings and commercial properties to the west of the subject property. The 1924 Sanborn map first depicts various uses immediately east of the subject property adjacent to the river. These uses included but were not limited to "junk storage" and automobile repair facilities. The surrounding area remained in the same general configuration through at least the 1950 Sanborn map. As previously discussed, the surrounding area was impacted by flooding in 1955 from Hurricane Diane. By 1963, High Street had been constructed adjacent to the north and Olson Drive had been constructed adjacent to the east. The area to the north of High Street was vacant land. The remaining surrounding properties appeared to be residential/commercial in nature. By 1969, the northern portion of the Riverside Apartments had been constructed north across High Street. The surrounding area remained in this configuration through 2016. The demolition of the residential apartment buildings located on the north side of High Street was conducted in late-2016/early-2017. The northerly adjacent property has been vacant land since that time. No historical off-site sources of concern were identified.

4.3 Previously Prepared Environmental Reports

AECOM inquired about existing environmental reports associated with the subject property. Previously prepared environmental reports were not identified during this assessment.

5. Database and Records Review

5.1 User Provided Information

On February 28, 2020, Ms. Sheila O'Malley with the Client provided AECOM with a completed ASTM E1527-13 User Questionnaire which summarized their knowledge of title records, environmental liens, specialized knowledge, and/or real estate value reduction issues associated with the subject property. Ms. O'Malley was not aware of any environmental liens or activity and use limitations having been placed on the subject property. Ms. O'Malley stated that she did not have specialized knowledge or experience that is material to RECs in connection with the subject property. According to Ms. O'Malley, the Client purchase price reflects fair market value.

5.2 Title Records/Environmental Liens

Per the agreed upon scope of work, a chain-of-title and an environmental lien search were not performed as part of this assessment.

5.3 Database Information

In accordance with the scope of work and ASTM E1527-13, a search of various governmental databases was conducted by EDR. The site-specific environmental database report was reviewed to evaluate if soil and/or groundwater from on-site and/or off-site sources of concern has the potential to impact the subject property. The database abbreviations are provided in the site-specific environmental database report.

The database report includes various reports detailing database information for each of the sites identified/geocoded within the specified radius. Additional sites were identified within the database report; however, EDR was not able to map them to specific locations due to insufficient/contradicting address information. These sites were included in the database report as "orphan" sites. Based upon AECOM's review, there does not appear to be any significant concerns associated with any of the orphan sites. A summary of AECOM's review and analysis of the site-specific environmental database report is presented below. A copy of the database report is provided in Appendix B.

Based on AECOM's research, the subject property is not located on or within a 1-mile radius of tribal lands.

5.3.1 Subject Property

The subject property was not identified in the site-specific environmental database report.

5.3.2 Surrounding Sites

According to the environmental database report, numerous sites (over 50) were identified within their respective ASTM E1527-13 and/or EDR search distances from the subject property. Based on AECOM's review of these database listings, none of these sites are expected to present a REC to the subject property based on their distance from the subject property, regulatory status (i.e. closed, no violations found), media impacted (i.e. soil only), and/or topographical position from the subject

property (i.e. down-gradient or cross-gradient). Due to its proximity to the subject property, the following site is discussed in additional detail:

- Mutual Housing Association of S Central CT at 257-263 Pershing Drive is located adjacent to the south across the intersection and is listed on the CT Manifest database. The database listing indicates that this property generated hazardous waste liquid not otherwise specified in 2004. This listing is a compliance (non-contamination)-related listing. Based on the type of listing and lack of violations, it is AECOM's opinion that this site is not a REC.

5.4 Vapor Encroachment Screening

AECOM conducted a Tier 1 VES as part of this assessment. This screening was conducted in general accordance with the ASTM E2600-15. The objective of the VES was to determine if a VEC exists or if a VEC does not exist.

5.4.1 Subject Property

As previously stated, two 24,000-gallon #2 heating oil USTs were historically associated with the Riverside Apartments and are assumed to have been located on the subject property. The UST Facility Notification Form indicates that these USTs were removed in 1988; however, no confirmatory soil sampling was provided for review and therefore these former USTs are considered a REC. Although a VEC may exist associated with potential impacts from the heating oil USTs, based on the lack of on-site structures, this potential VEC is not considered a REC, in AECOM's opinion.

5.4.2 Off-site

To conduct the VES of the nearby area, AECOM conducted a detailed review and analysis of the site-specific environmental database report with particular focus on the follow two types of sites:

1. Off-site properties that are impacted by chlorinated volatile organic compounds (CVOCs) and/or semi-volatile-organic compounds (SVOCs) and are located within approximately 1,750 feet of the subject property, and
2. Off-site properties that are impacted by petroleum hydrocarbons and are located within approximately 525 feet of the subject property.

The following paragraph summarizes the results of AECOM's VES of the nearby area.

A review of the site-specific environmental database indicates that no petroleum impacted sites are located within 525 feet of the subject property. A number of potential CVOC/SVOC sites are located with the above-described radii of the subject property (within 1,750 feet but greater than 525 feet). It should be noted that the exact number is unknown as the neither the database report or online databases provide details as to if these sites are impacted with petroleum or CVOC/SVOCs. However, all of the sites can be ruled out due to their regulatory status (i.e. regulatory closure has been issued), media impacted (i.e. soil only), and/or topographical position from the subject property (i.e. down-gradient or cross-gradient or across the river). Based on this information, it is AECOM's opinion that a VEC at the subject property due to an off-site source does not appear to exist.

5.5 Agency File Review

5.5.1 Local

On the day of the site visit, AECOM reviewed files at the Ansonia City Hall. Files were reviewed at the assessor's office, building department and fire marshal's office. Information obtained from these departments is incorporated throughout this report as appropriate. Additionally, the fire marshal's office had an incident report for the subject property. According to the report, incident #09-000369 was assigned on September 6, 2009 when a person was observed dumping approximately one quart of motor oil on the ground in the parking area of the Riverside Apartments. Fire department personnel contained the spill with absorbent material. The Connecticut DEP was notified (Case #02009-5222). No information was provided clarifying what portion of the Riverside Apartments property this release occurred on. Based on the limited amount spilled and since the release appears to have been contained to a paved surface, this incident is not considered a REC, in AECOM's opinion.

In addition, AECOM reviewed files at the City of Ansonia Connecticut GIS & Real Property Information website. Information obtained from these departments is incorporated throughout this report as appropriate.

5.5.2 County

Information pertaining to the subject property was obtained from the local, state and federal levels.

5.5.3 State

AECOM reviewed the State of Connecticut Open Data Portal online and the Hazardous Waste Manifest Data (CT) 1984 – 2008. No information pertaining to the subject property was available from these databases.

5.5.4 Federal

AECOM searched the U.S. EPA's Envirofacts and Superfund Enterprise Management System (SEMS) online databases. The SEMS database replaced the Comprehensive Environmental Response, Compensation and Liability Information System (CERCLIS) which has since been retired. SEMS includes the same data fields and content as CERCLIS. The Envirofacts database retrieves information obtained from 17 national systems, including the CERCLIS, Superfund program (NPL sites), hazardous waste sites, and potential hazardous waste sites. The subject property was not listed on the Envirofacts or SEMS databases.

6. Connecticut Transfer Act

According to the Connecticut Transfer Act, an “Establishment” means any real property at which or any business operation from which: (A) on or after November 19, 1980, there was generated, except as the result of remediation of polluted soil, groundwater, or sediment, more than one hundred kilograms of hazardous waste in any one month; (B) hazardous waste generated at a different location was recycled, reclaimed, reused, stored, handled, treated, transported, or disposed of; (C) the process of dry cleaning was conducted on or after May 1, 1967; (D) furniture stripping was conducted on or after May 1, 1967; or (E) a vehicle body repair facility was located on or after May 1, 1967. Based on AECOM’s research, it does not appear that the subject property is considered an “establishment” under the Connecticut Transfer Act.

7. Findings and Opinions

AECOM performed a Phase I ESA of the subject property in conformance with the scope and limitations of ASTM E1527-13, which meets the requirements of Title 40, Code of Federal Regulations Part 312 and is intended to constitute *all appropriate inquiry* for purposes of the landowner liability protections. Any exceptions to, or deletions from, this practice are described in Section 1.3 through 1.5 of this report.

The following sections summarize the findings and opinions of this Phase I ESA of the subject property.

7.1 Recognized Environmental Conditions

The following REC was identified during this assessment:

- The apparent presence of two 24,000-gallon heating oil USTs on the subject property between 1963 and 1988 is considered a REC based on the lack of confirmatory soil sampling data.

7.2 Controlled Recognized Environmental Conditions

Based on the above-described activities, no CRECs were identified in connection with the subject property.

7.3 Historical Recognized Environmental Conditions

Based on the above-described activities, no HRECs were identified in connection with the subject property.

7.4 Vapor Encroachment Conditions

Although a vapor encroachment condition (VEC) may exist associated with potential impacts from the heating oil USTs, based on the lack of on-site structures, this potential VEC is not considered a REC, in AECOM's opinion.

7.5 De Minimis Conditions

The following DMCs were identified during this assessment:

- At the time of the site reconnaissance, a site feature was observed that is possibly an oval-shaped mound, located along the west-central property boundary. This apparent mound was approximately 250 feet in a north-to-south direction, approximately 60 feet across its widest part in an east-west direction and approximately eight feet high at its peak. The mound surface is covered with scrub vegetation, mostly herbaceous with a few small trees and shrubs. No evidence of staining or stressed vegetation was observed associated with this feature. It is not clear what portion of this feature is existing grade, soil, gravel and apparent rubble. There were observations of brick, asphalt and concrete near the surface in some locations. Based on this information, the apparent construction debris mound is considered a DMC, in AECOM's opinion.

- During the site reconnaissance, AECOM observed large quantities of solid waste debris on the hill slope adjacent to the west of the subject property. This debris appeared to mostly consist of paper and plastic waste, furniture, and coolers etc. No evidence of oil and hazardous materials containers or staining was observed in the vicinity of this debris. Based on this information, this adjacent and upgradient solid waste debris is considered a DMC, in AECOM's opinion.

8. Conclusions

We have performed a Phase I ESA in conformance with the scope and limitations of ASTM E1527-13 of the vacant lot located to the southwest of the intersection of High Street and Olson Road, Ansonia, New Haven County, Connecticut, the subject property. Any exception to, or deletions from, this practice are described in Sections 1.3 through 1.5 of this report. This assessment has revealed no evidence of RECs or CRECs in connection with the property except the following:

- The apparent presence of two 24,000-gallon heating oil USTs on the subject property between 1963 and 1988 is considered a REC based on the lack of confirmatory soil sampling data.

9. Environmental Professional Statement

*Ms. Kristen Galeckas was the Environmental Professional (EP) for this project. Ms. Galeckas's EP statement is below and her resume is provided in **Appendix C**:*

I declare that, to the best of my professional knowledge and belief, I meet the definition of an EP as defined in §312.10 of 40 Code of Federal Regulations (CFR) and that I have the specific qualifications based on education, training, and experience to assess a property of the nature, history, and setting of the subject property. I have developed and performed all the appropriate inquiries in conformance with the standards and practices set forth in 40 CFR Part 312.

Signature: Kristen Messier Galeckas

Date: March 2, 2020

10. References

10.1 Persons Interviewed

O'Malley, Sheila, Economic Development Director, City of Ansonia. Ms. O'Malley responded to the ASTM 1527-13 user questionnaire questions during a phone conversation on February 28, 2020.

10.2 Agencies Contacted

City of Ansonia Assessor's Office, 253 Main Street **Ansonia**, CT 06401. This information was reviewed in person by Ms. Bogucki with AECOM on February 10, 2020.

City of Ansonia Building Department, 253 Main Street **Ansonia**, CT 06401. This information was reviewed in person by Ms. Bogucki with AECOM on February 10, 2020.

City of Ansonia Connecticut GIS & Real Property Information website,
<https://ansoniamapxpress.net/portal.asp>

City of Ansonia Fire Marshall's Office, 253 Main Street **Ansonia**, CT 06401. This information was reviewed in person by Ms. Bogucki with AECOM on February 10, 2020.

Environmental Protection Agency Envirofacts database - <http://www.epa.gov/enviro/>

Environmental Protection Agency Superfund Enterprise Management System (SEMS) database,
<https://cumulis.epa.gov/supercpad/cursites/srchsites.cfm>.

State of Connecticut Hazardous Waste Manifest Data (CT) 1984 – 2008,
<https://data.ct.gov/Environment-and-Natural-Resources/Hazardous-Waste-Manifest-Data-CT-1984-2008/h6d8-qiar/data>

State of Connecticut Open Data Portal, <https://data.ct.gov/>

10.3 Documents Reviewed

ASTM E1527-13, Standard Practice for Environmental Site Assessments: Phase I Environmental Site Assessment Process, dated November 2013. www.astm.org

ASTM E2600-15, Standard Guide for Vapor Encroachment Screening on Property Involved in Real Estate Transactions, dated October 2015. www.astm.org

History of the Housing Authority of the City of Ansonia, Ansonia Housing Authority,
<http://www.ansoniahousing.com/>

Bedrock Geologic Map of Connecticut,
http://cteco.uconn.edu/maps/state/Bedrock_Geologic_Map_of_Connecticut.pdf

Historical Aerial Photo Report |2019, dated October 7, 2019. Aerial photographs dated 1949, 1959, 1963, 1972, 1974, 1980, 1985, 1991, 1995, 2006, 2008, 2012, 2014, 2016 and 2018. Report prepared by EnviroSite Corporation, 2 Corporate Drive, Suite 450, Shelton, CT 06484, 866-211-2028, www.envirositecorp.com.

Historical Topographic Map Report | 2019, dated October 7, 2019. Topographic maps dated 1953, 1964, 1972, 2012, 2015 and 2018. Report prepared by Envirosite Corporation, 2 Corporate Drive, Suite 450, Shelton, CT 06484, 866-211-2028, www.envirositecorp.com.

EDR City Directory Abstract prepared for Olson Drive and High Street, Ansonia, CT 06401, dated February 25, 2020. Inquiry number 5985921.5. City directories reviewed included 1964, 1968, 1973, 1979, 1986, 1992, 1995, 2000, 2005, 2010 and 2014. Report prepared by Environmental Data Resources Inc., 6 Armstrong Road, Shelton, Connecticut 06484, (800) 352-0050, www.edrnet.com.

EDR Radius Map with GeoCheck®, prepared for Olson Drive and High Street, Ansonia, CT 06401, dated February 25, 2020. Inquiry number 5985921.2r. Report prepared by Environmental Data Resources Inc., 6 Armstrong Road, Shelton, Connecticut 06484, (800) 352-0050, www.edrnet.com.

EDR Sanborn Map Report, prepared for Olson Drive and High Street, Ansonia, CT 06401, dated February 25, 2020. Inquiry number 5985921.3. Sanborn maps reviewed included 1884, 1890, 1895, 1900, 1906, 1911, 1924, 1950 and 1969. Report prepared by Environmental Data Resources Inc., 6 Armstrong Road, Shelton, Connecticut 06484, (800) 352-0050, www.edrnet.com.

Google Earth website, www.google.earth.com. This information was reviewed online by Ms. Galeckas with AECOM in February 2020.

U.S. Environmental Protection Agency, Technical Guide For Addressing Petroleum Vapor Intrusion At Leaking Underground Storage Tank Sites dated June 2015, <https://www.epa.gov/sites/production/files/2015-06/documents/pvi-guide-final-6-10-15.pdf>

Web Soil Survey. U.S. Department of Agriculture, Natural Resources Conservation Service website - <http://websoilsurvey.nrcs.usda.gov/app/>

Figures

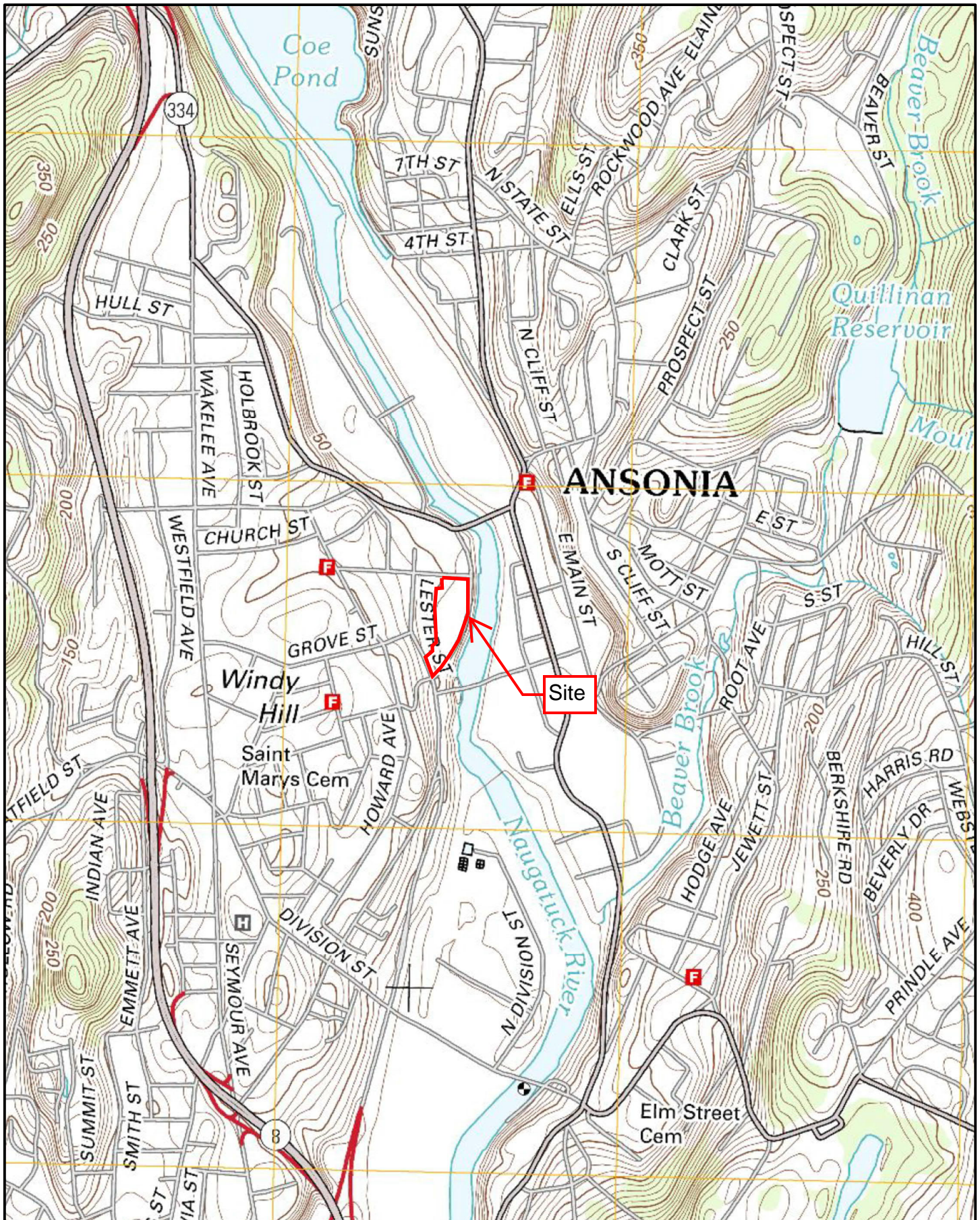


Figure 1. Site Location Map
Olson Drive
Ansonia, Connecticut



Appendix A Representative Site Photographs

Facility Name: Vacant Property	Site Location: SWC Olson Drive and High Street, Ansonia, Connecticut	Project No. 60615858
--	--	--------------------------------

Photo No. 1	Date: 2/10/20
Direction Photo Taken: North	
Description: View across the subject property from the southeast boundary. Note vegetation-covered rubble mound at left (yellow arrow).	



Photo No. 2	Date: 2/10/20	
Direction Photo Taken: Southwest		
Description: North end of the former entrance drive on the eastern portion of the property. The intersection of Olson Drive and Lester Street is depicted in left background. Rubble mound is depicted in the upper right.		

Facility Name: Vacant Property	Site Location: SWC Olson Drive and High Street, Ansonia, Connecticut	Project No. 60615858
--	---	--------------------------------

Photo No. 3	Date: 2/10/20	
Direction Photo Taken: Northwest		
Description: View of the concrete and steel retaining walls at the northwest corner of the property.		

Photo No. 4	Date: 2/10/20
Direction Photo Taken: West	
Description: View of the steep bank behind the westerly abutting properties on Lester Street.	



Facility Name: Vacant Property	Site Location: SWC Olson Drive and High Street, Ansonia, Connecticut	Project No. 60615858
--	---	--------------------------------

Photo No. 5	Date: 2/10/20
Direction Photo Taken: Northwest	
Description: View of trash on the bank behind the abutting properties to the west. This area is located behind rubble mound depicted in Photo 1.	



Photo No. 6	Date: 2/10/20
Direction Photo Taken: West	
Description: Close-up view of rubble mound surface. AECOM observed fragments of brick, asphalt and concrete.	



Facility Name: Vacant Property	Site Location: SWC Olson Drive and High Street, Ansonia, Connecticut	Project No. 60615858
--	---	--------------------------------

Photo No. 7	Date: 2/10/20	
Direction Photo Taken: Southwest		
Description: Concrete block retaining wall (behind fence) at the rear of the abutting property to the southwest.		

Photo No. 8	Date: 2/10/20	
Direction Photo Taken: South		
Description: Riprap slope on northeast side of former foundation/basketball court on the southern portion of the property.		

Facility Name:
Vacant Property

Site Location:
SWC Olson Drive and High Street, Ansonia,
Connecticut

Project No.
60615858

Photo No.
9

Date:
2/10/20

**Direction Photo
Taken:**

East

Description:

Western catch basins on the central portion of the subject property in the vicinity of a former U-shaped driveway.



Photo No.
10

Date:
2/10/20

**Direction Photo
Taken:**

Northwest

Description:

Side view of built-up area for former foundation/basketball court on the southern portion of property. Western and southwestern adjacent residential properties depicted in the background.



Facility Name: Vacant Property	Site Location: SWC Olson Drive and High Street, Ansonia, Connecticut	Project No. 60615858
--	---	--------------------------------

Photo No. 11	Date: 2/10/20	
Direction Photo Taken: Northeast		
Description: Eastern corner of former foundation/basketball court located on the southern portion of the subject property.		

Photo No. 12	Date: 2/10/20
Direction Photo Taken: Northeast	
Description: Northern corner of the former foundation/basketball court on the southern portion of the subject property with Olson Drive and the Naugatuck River in the background.	

A photograph showing a grassy field with a chain-link fence in the foreground. In the background, there are trees and a hillside with buildings. The sky is overcast. A timestamp "10.02.2020 15:48" is visible in the bottom right corner of the photo.

Appendix B Environmental Database Report

Olson Drive and High Street

Olson Drive and High Street

Ansonia, CT 06401

Inquiry Number: 05985921.2r

February 25, 2020

The EDR Radius Map™ Report with GeoCheck®



6 Armstrong Road, 4th floor
Shelton, CT 06484
Toll Free: 800.352.0050
www.edrnet.com

TABLE OF CONTENTS

<u>SECTION</u>	<u>PAGE</u>
Executive Summary	ES1
Overview Map	2
Detail Map	3
Map Findings Summary	4
Map Findings	8
Orphan Summary	768
Government Records Searched/Data Currency Tracking	GR-1
 <u>GEOCHECK ADDENDUM</u>	
Physical Setting Source Addendum	A-1
Physical Setting Source Summary	A-2
Physical Setting SSURGO Soil Map	A-5
Physical Setting Source Map	A-14
Physical Setting Source Map Findings	A-16
Physical Setting Source Records Searched	PSGR-1

Thank you for your business.
Please contact EDR at 1-800-352-0050
with any questions or comments.

Disclaimer - Copyright and Trademark Notice

This Report contains certain information obtained from a variety of public and other sources reasonably available to Environmental Data Resources, Inc. It cannot be concluded from this Report that coverage information for the target and surrounding properties does not exist from other sources. **NO WARRANTY EXPRESSED OR IMPLIED, IS MADE WHATSOEVER IN CONNECTION WITH THIS REPORT. ENVIRONMENTAL DATA RESOURCES, INC. SPECIFICALLY DISCLAIMS THE MAKING OF ANY SUCH WARRANTIES, INCLUDING WITHOUT LIMITATION, MERCHANTABILITY OR FITNESS FOR A PARTICULAR USE OR PURPOSE. ALL RISK IS ASSUMED BY THE USER. IN NO EVENT SHALL ENVIRONMENTAL DATA RESOURCES, INC. BE LIABLE TO ANYONE, WHETHER ARISING OUT OF ERRORS OR OMISSIONS, NEGLIGENCE, ACCIDENT OR ANY OTHER CAUSE, FOR ANY LOSS OF DAMAGE, INCLUDING, WITHOUT LIMITATION, SPECIAL, INCIDENTAL, CONSEQUENTIAL, OR EXEMPLARY DAMAGES. ANY LIABILITY ON THE PART OF ENVIRONMENTAL DATA RESOURCES, INC. IS STRICTLY LIMITED TO A REFUND OF THE AMOUNT PAID FOR THIS REPORT.** Purchaser accepts this Report "AS IS". Any analyses, estimates, ratings, environmental risk levels or risk codes provided in this Report are provided for illustrative purposes only, and are not intended to provide, nor should they be interpreted as providing any facts regarding, or prediction or forecast of, any environmental risk for any property. Only a Phase I Environmental Site Assessment performed by an environmental professional can provide information regarding the environmental risk for any property. Additionally, the information provided in this Report is not to be construed as legal advice.

Copyright 2020 by Environmental Data Resources, Inc. All rights reserved. Reproduction in any media or format, in whole or in part, of any report or map of Environmental Data Resources, Inc., or its affiliates, is prohibited without prior written permission.

EDR and its logos (including Sanborn and Sanborn Map) are trademarks of Environmental Data Resources, Inc. or its affiliates. All other trademarks used herein are the property of their respective owners.

EXECUTIVE SUMMARY

A search of available environmental records was conducted by Environmental Data Resources, Inc (EDR). The report was designed to assist parties seeking to meet the search requirements of EPA's Standards and Practices for All Appropriate Inquiries (40 CFR Part 312), the ASTM Standard Practice for Environmental Site Assessments (E 1527-13), the ASTM Standard Practice for Environmental Site Assessments for Forestland or Rural Property (E 2247-16), the ASTM Standard Practice for Limited Environmental Due Diligence: Transaction Screen Process (E 1528-14) or custom requirements developed for the evaluation of environmental risk associated with a parcel of real estate.

TARGET PROPERTY INFORMATION

ADDRESS

OLSON DRIVE AND HIGH STREET
ANSONIA, CT 06401

COORDINATES

Latitude (North):	41.3430150 - 41° 20' 34.85"
Longitude (West):	73.0820740 - 73° 4' 55.46"
Universal Transverse Mercator:	Zone 18
UTM X (Meters):	660469.6
UTM Y (Meters):	4578398.0
Elevation:	70 ft. above sea level

USGS TOPOGRAPHIC MAP ASSOCIATED WITH TARGET PROPERTY

Target Property Map:	5642091 ANSONIA, CT
Version Date:	2012

AERIAL PHOTOGRAPHY IN THIS REPORT

Portions of Photo from:	20140717
Source:	USDA

MAPPED SITES SUMMARY

Target Property Address:
OLSON DRIVE AND HIGH STREET
ANSONIA, CT 06401

Click on Map ID to see full detail.

MAP ID	SITE NAME	ADDRESS	DATABASE ACRONYMS	RELATIVE ELEVATION	DIST (ft. & mi.) DIRECTION
A1	MUTUAL HOUSING ASSOC	257-63 PERSHING DR	CT MANIFEST	Lower	164, 0.031, South
A2	RICHIES SERVICE	242 PERSHING DR	EDR Hist Auto	Lower	310, 0.059, South
B3	ANSONIA HIGH SCHOOL	115 HOWARD AVE	RCRA NonGen / NLR	Higher	450, 0.085, SW
B4	ANSONIA HIGH SCHOOL	115 HOWARD AVE	CT UST	Higher	450, 0.085, SW
C5	MUTUAL HOUSING ASSOC	229 PERSHING STREET	NY MANIFEST	Higher	484, 0.092, South
C6	MUTUAL HOUSING ASSOC	229 PERSHING DR	CT MANIFEST	Higher	484, 0.092, South
C7	ANSONIA HEAT & FUEL	225 PERSHING DR	EDR Hist Auto	Lower	585, 0.111, South
D8	SHELL SERVICE STATIO	18-19 MAPLE STREET	CT LUST, CT SPILLS	Lower	606, 0.115, North
D9	SHELL SERVICE STATIO	18 MAPLE ST	CT UST	Lower	606, 0.115, North
D10	MAPLE STREET MANAGEM	18 MAPLE	EDR Hist Auto	Lower	606, 0.115, North
E11	L & M GLOBE CLEANERS	96 MAIN ST	EDR Hist Cleaner	Lower	638, 0.121, NE
F12	SHARKEY SCREW MACHIN	153 MAIN ST	RCRA NonGen / NLR, FINDS, ECHO	Lower	655, 0.124, ENE
F13	PALMER BUILDING (153	153 MAIN STREET	CT AUL	Lower	655, 0.124, ENE
E14	L & M-GLOBE CLEANERS	101 MAIN ST	CT SPILLS, CT AIRS, CT DRYCLEANERS	Higher	673, 0.127, NE
E15	L & M-GLOBE CLEANERS	101 MAIN ST	RCRA NonGen / NLR, US AIRS, FINDS, ECHO, CT...	Higher	673, 0.127, NE
F16	SECCOMBE'S MEN'S SHO	171 MAIN ST	CT UST	Lower	697, 0.132, ENE
G17	MILFORD NURSERIES	211 MAIN ST	CT MANIFEST	Lower	742, 0.141, East
G18	MILFORD NURSERIES	211 MAIN STREET	NY MANIFEST	Lower	742, 0.141, East
E19	FARRELL CORPORATION	65 MAIN STREET NKA 5	CT VCP, CT ASBESTOS	Lower	772, 0.146, NE
G20	ANSONIA POST OFFICE	237 MAIN ST	CT UST	Lower	781, 0.148, East
G21	DRAKE ASSOC	241 MAIN ST	RCRA NonGen / NLR, FINDS, ECHO	Lower	807, 0.153, East
G22	STAUFFER PROPERTY	241 MAIN STREET	CT SDADB	Lower	807, 0.153, East
F23	PALMER BROTHERS BUIL	497 EAST MAIN STREET	US BROWNFIELDS, FINDS	Higher	823, 0.156, ENE
F24	PALMER BROTHERS BUIL	497 EAST MAIN STREET	CT BROWNFIELDS, CT SPILLS	Higher	823, 0.156, ENE
H25	DELS COLLISION CTR I	209 PERSHING DR	RCRA-VSQQ, FINDS, ECHO, CT MANIFEST	Higher	861, 0.163, South
I26	SHW INC	28 MAIN ST	CT PROPERTY, CT MANIFEST	Higher	861, 0.163, NNE
I27	SHW, INC.	28 MAIN ST	CT UST	Higher	861, 0.163, NNE
I28	S H W INC	28 MAIN ST	RCRA NonGen / NLR, FINDS, ECHO, RI MANIFEST, CT...	Higher	861, 0.163, NNE
J29	TRAYNOR PROPERTY	19 ARCH STREET	CT SDADB	Higher	908, 0.172, NW
J30	TRAYNOR	19 ARCH ST.	CT LUST, CT SPILLS, CT CPCS	Higher	908, 0.172, NW
I31	FARREL CORP	25 MAIN ST	CT MANIFEST	Higher	943, 0.179, NNE
I32	FARREL CORPORATION	25 MAIN STREET	CT LUST, CT PROPERTY, CT SPILLS, CT AIRS, CT ENF,...	Higher	943, 0.179, NNE
I33	FARREL CORPORATION	25 MAIN ST	CT SDADB, CT UST	Higher	943, 0.179, NNE
I34	FARREL CORP	25 MAIN ST	RCRA-SQG, ICIS, US AIRS, FINDS, ECHO, RI MANIFEST,...	Higher	943, 0.179, NNE
I35	EMHART INDUSTRIAL IN	25 MAIN ST	CT ASBESTOS, CT MANIFEST	Higher	943, 0.179, NNE
I36	FARREL CORP	25 MAIN ST	CT SPILLS, CT MANIFEST	Higher	943, 0.179, NNE
I37	FARREL CORPORATION	25 MAIN STREET	CT SPILLS, CT CPCS, CT LWDS, CT NPDES	Higher	943, 0.179, NNE
I38	USM CORPORATION-FARR	25 MAIN ST	NY MANIFEST	Higher	943, 0.179, NNE
I39	FARREL CORP.	25 MAIN ST.	CT SPILLS, CT CPCS	Higher	943, 0.179, NNE

MAPPED SITES SUMMARY

Target Property Address:
OLSON DRIVE AND HIGH STREET
ANSONIA, CT 06401

Click on Map ID to see full detail.

MAP ID	SITE NAME	ADDRESS	DATABASE ACRONYMS	RELATIVE ELEVATION	DIST (ft. & mi.) DIRECTION
K40	FIRESTONE STORES #70	297 MAIN ST	CT UST	Lower	944, 0.179, ESE
L41	ANSONIA COPPER & BRA	75 LIBERTY ST/6&7 RI	CT CPCS	Lower	948, 0.180, NNW
M42	TARGET STORE T2249 A	20 W MAIN ST	CT AUL, CT SPILLS, CT AIRS, CT MANIFEST, CT NPDES	Lower	978, 0.185, SE
M43	URETHANE APPLICATION	20 WEST MAIN ST	CT SPILLS, CT MANIFEST	Lower	978, 0.185, SE
M44	LAITEX PHONE PRODUCT	20 WEST MAIN ST	CT MANIFEST	Lower	978, 0.185, SE
M45	TARGET CORPORATION	20 WEST MAIN STREET	NY MANIFEST	Lower	978, 0.185, SE
M46	LATEX FOAM	20 WEST MAIN ST.	CT LUST, CT PROPERTY, CT SPILLS, CT NPDES	Lower	978, 0.185, SE
M47	TARGET	20 W MAIN ST	NY MANIFEST	Lower	978, 0.185, SE
M48	TARGET STORE 2249	20 W MAIN ST	RCRA-LQG	Lower	978, 0.185, SE
M49	TARGET STORE T2249 A	20 W MAIN ST	CT UST, CT SPILLS	Lower	978, 0.185, SE
M50	LATEX FOAM	20 WEST MAIN ST	CT CPCS, CT MANIFEST	Lower	978, 0.185, SE
51	B & J ELECTRIC MOTOR	30 MAPLE ST	RCRA-SQG, ICIS, US AIRS, FINDS, ECHO, CT MANIFEST	Lower	990, 0.188, NNW
K52	SMITH BUILDING ASSOC	301-317 MAIN STREET	CT LUST, CT SPILLS	Lower	1053, 0.199, ESE
K53	VALLEY MENTAL HEALTH	435 EAST MAIN STREET	CT SDADB, CT LUST, CT CPCS, CT LWDS	Lower	1064, 0.202, East
L54	THE UNITED ILLUMINAT	3 RIVERSIDE DRIVE	CT SPILLS, CT MANIFEST	Lower	1072, 0.203, NNW
55	VILLATIES MANUEL	79 HOWARD AVE	CT MANIFEST	Higher	1093, 0.207, SSW
H56	CHERNEY PONTIAC CORP	182 CLIFTON AVE	CT MANIFEST	Higher	1096, 0.208, South
K57	ANSONIA TIRE CENTER	421 E MAIN ST	CT UST	Lower	1140, 0.216, ESE
K58	ANSONIA TIRE CENTER	421 EAST MAIN STREET	CT LUST, CT MANIFEST	Lower	1140, 0.216, ESE
59	MARK FAILING	355 MAIN STREET	CT LUST, CT SPILLS, CT CPCS	Lower	1151, 0.218, ESE
60	J.W. DEARBORN COMPAN	70 SOUTH CLIFF STREE	CT SDADB, CT PROPERTY	Higher	1203, 0.228, ENE
N61	PENN UNION CORP	ONE RIVERSIDE DR	CT MANIFEST	Lower	1211, 0.229, NNW
N62	FORMER TELEDYNE FACI	ONE RIVERSIDE DRIVE	CT AUL	Lower	1211, 0.229, NNW
N63	TELEDYNE ANSONIA	1 RIVERSIDE DR	CT MANIFEST	Lower	1223, 0.232, NNW
N64	FLUIDYNE ANSONIA	1 RIVERSIDE DR	RCRA NonGen / NLR, US AIRS, FINDS, ECHO, RI...	Lower	1223, 0.232, NNW
N65	FLUIDYNE	1 RIVERSIDE DR	CT MANIFEST	Lower	1223, 0.232, NNW
N66	PENN-UNION CORPORATI	1 RIVERSIDE DR	CT LUST, CT AIRS, CT MANIFEST, CT NPDES	Lower	1223, 0.232, NNW
N67	ANSONIA COPPER & BRA	1 RIVERSIDE DRIVE	CT MANIFEST	Lower	1223, 0.232, NNW
N68	PENN UNION CORP	1 RIVERSIDE DR	CT SDADB, CT UST, RCRA NonGen / NLR, US AIRS,...	Lower	1223, 0.232, NNW
N69	FLUIDYNE ANSONIA	1 RIVERSIDE DR	CT MANIFEST	Lower	1223, 0.232, NNW
N70	TELEDYNE ANSONIA	1 RIVERSIDE DRIVE	CT LWDS	Lower	1223, 0.232, NNW
N71	ANSONIA COPPER & BRA	8 RIVERSIDE DRIVE	CT AUL	Lower	1313, 0.249, NNW
O72	FITCH PATRICK'S CHRY	430 EAST MAIN ST	CT LUST, CT MANIFEST, CT NPDES	Lower	1327, 0.251, East
O73	FITZPATRICKS INC	430 E MAIN ST	RCRA-SQG, FINDS, ECHO, CT CPCS, CT MANIFEST, RI...	Lower	1327, 0.251, East
P74	PANDEL PROPERTIES LL	35 N MAIN STREET	SEMS	Higher	1413, 0.268, NNE
75	74 GROVE STREET - AN	74 GROVE STREET	US BROWNFIELDS, FINDS	Higher	1478, 0.280, WSW
P76	ANSONIA CTARNG COMPL	5 STATE STREET	CT SDADB	Higher	1485, 0.281, NNE
77	ANSONIA LANDFILL	NORTH DIVISION STREE	SEMS-ARCHIVE	Lower	1530, 0.290, SSE
Q78	420 MAIN STREET	420 MAIN STREET	US BROWNFIELDS, FINDS	Lower	1614, 0.306, SSE

MAPPED SITES SUMMARY

Target Property Address:
OLSON DRIVE AND HIGH STREET
ANSONIA, CT 06401

Click on Map ID to see full detail.

MAP ID	SITE NAME	ADDRESS	DATABASE ACRONYMS	RELATIVE ELEVATION	DIST (ft. & mi.) DIRECTION
Q79	420 MAIN STREET	420 MAIN STREET	CT SDADB	Lower	1614, 0.306, SSE
80	BURMINGHAM GROUP	119 SOUTH CLIFF	CT LUST, CT SPILLS, CT CPCS	Higher	1654, 0.313, East
R81	BIRM-I CONSTRUCTION	10 RIVERSIDE DR	CT AUL, CT PROPERTY, CT CPCS, CT NPDES	Lower	1746, 0.331, NNW
82	PAT'S AUTO BODY	98-100 CLIFTON AVENU	CT SDADB	Higher	1764, 0.334, South
R83	ANSONIA COPPER & BRA	12 & 14 RIVERSIDE DR	CT PROPERTY, CT CPCS	Lower	1857, 0.352, NNW
84	ANSONIA LANDFILL	NORTH DIVISION STREE	CT SWRCY, CT CPCS, CT NPDES	Lower	1878, 0.356, SSE
R85	ANSONIA COPPER & BRA	14 RIVERSIDE DRIVE	CT AUL	Lower	1953, 0.370, NNW
86	ANSONIA TICE PROPERT	1 CHESTNUT STREET	CT LUST, CT SPILLS	Lower	1964, 0.372, SSE
S87	SECCOMBE'S CLEANERS	1 HOLBROOK STREET	CT AUL	Higher	2020, 0.383, WNW
S88	SECCOMBES CLEANERS I	1 HOLBROOK ST	RCRA-SQG, CT VCP, CT PROPERTY, US AIRS, FINDS,...	Higher	2020, 0.383, WNW
89	FRANKS LLC/FRANK'S S	142 WAKELEE AVENUE	CT LUST, CT ENF, CT MANIFEST	Higher	2039, 0.386, WSW
90	LARRY'S SHARPENING S	133 WAKELEE AVENUE	CT SDADB, CT PROPERTY, CT CPCS	Higher	2189, 0.415, WSW
91	ANSONIA COPPER & BRA	75 RIVER STREET	CT AUL	Lower	2192, 0.415, NNW
92	XTRA MART	180 WAKELEE AVE	CT LUST, CT CPCS, CT ENF, CT MANIFEST	Higher	2216, 0.420, WNW
T93	GREENBERG BUSINESS	21 BEAVER STREET	CT LUST, CT CPCS	Lower	2308, 0.437, ESE
U94	ANSONIA COPPER & BRA	75 LIBERTY ST	CT SPILLS, ICIS, FTTS, FINDS, ECHO, CT AIRS, CT...	Higher	2312, 0.438, North
U95	AMERICAN BRASS COMPA	75 LIBERTY STREET	CT CPCS	Higher	2312, 0.438, North
U96	LIBERTY STREET ANSON	75 LIBERTY STREET	SEMS, RCRA-LQG, LIENS 2, PRP, NY MANIFEST, CT...	Higher	2312, 0.438, North
U97	ANSONIA COPPER & BRA	75 LIBERTY ST	CT LUST, CT BROWNFIELDS, CT SPILLS, CT ENF, CT...	Higher	2312, 0.438, North
U98	ANACONDA AMERICAN BR	75 LIBERTY STREET	CT SHWS, CT SDADB, CT CPCS	Higher	2312, 0.438, North
U99	ANSONIA COPPER & BRA	75 LIBERTY ST.	CT SPILLS, CT CPCS	Higher	2312, 0.438, North
100	ROAD READY USED CARS	520-522 MAIN STREET	CT AUL, CT VCP	Lower	2340, 0.443, SE
T101	H. C. COOK MANUFACTU	26-28 BEAVER STREET	CT ENG CONTROLS, CT PROPERTY	Lower	2422, 0.459, ESE
T102	COOK INDUSTRIAL PARK	24-26 BEAVER STREET	US BROWNFIELDS, FINDS	Lower	2436, 0.461, ESE
T103	EXTREME MOTORSPORTS,	12 BEAVER STREET	CT LUST, CT PROPERTY, CT SPILLS	Lower	2454, 0.465, ESE
T104	HILLSIDE SERVICE, LL	12 BEAVER STREET	CT SDADB	Lower	2454, 0.465, ESE
105	CAVALLERO DODGE	4 HOWARD AVENUE- 16	CT LUST	Higher	2464, 0.467, SSW
106	ANSONIA ROAD READY	17-19 HENRY HEALEY D	US BROWNFIELDS, FINDS	Lower	2509, 0.475, SSE
107	ANSONIA COPPER & BRA	RIVER STREET	CT SDADB, CT CPCS	Lower	2593, 0.491, North
108	ANSONIA MUNI. LANDFI	NORTH DIVISION STREE	CT SHWS, CT SDADB, CT CPCS	Lower	2824, 0.535, SSE
109	CHARLTON PRESS INC	DIVISION ST	SEMS-ARCHIVE, CT SHWS, CT SDADB, CT UST, CT AUL,...	Lower	3385, 0.641, South
110	DERBY FINISHING INC.	298 HAWKINS STREET	CT SHWS, CT SDADB, CT CPCS	Higher	3971, 0.752, SSW

EXECUTIVE SUMMARY

TARGET PROPERTY SEARCH RESULTS

The target property was not listed in any of the databases searched by EDR.

DATABASES WITH NO MAPPED SITES

No mapped sites were found in EDR's search of available ("reasonably ascertainable ") government records either on the target property or within the search radius around the target property for the following databases:

STANDARD ENVIRONMENTAL RECORDS

Federal NPL site list

NPL..... National Priority List
Proposed NPL..... Proposed National Priority List Sites
NPL LIENS..... Federal Superfund Liens

Federal Delisted NPL site list

Delisted NPL..... National Priority List Deletions

Federal CERCLIS list

FEDERAL FACILITY..... Federal Facility Site Information listing

Federal RCRA CORRACTS facilities list

CORRACTS..... Corrective Action Report

Federal RCRA non-CORRACTS TSD facilities list

RCRA-TSDF..... RCRA - Treatment, Storage and Disposal

Federal institutional controls / engineering controls registries

LUCIS..... Land Use Control Information System
US ENG CONTROLS..... Engineering Controls Sites List
US INST CONTROL..... Sites with Institutional Controls

Federal ERNS list

ERNS..... Emergency Response Notification System

State and tribal landfill and/or solid waste disposal site lists

CT SWF/LF..... List of Landfills/Transfer Stations

State and tribal leaking storage tank lists

INDIAN LUST..... Leaking Underground Storage Tanks on Indian Land

EXECUTIVE SUMMARY

State and tribal registered storage tank lists

FEMA UST..... Underground Storage Tank Listing
CT AST..... Marine Terminals and Tank Information
INDIAN UST..... Underground Storage Tanks on Indian Land

State and tribal voluntary cleanup sites

INDIAN VCP..... Voluntary Cleanup Priority Listing

ADDITIONAL ENVIRONMENTAL RECORDS

Local Lists of Landfill / Solid Waste Disposal Sites

INDIAN ODI..... Report on the Status of Open Dumps on Indian Lands
DEBRIS REGION 9..... Torres Martinez Reservation Illegal Dump Site Locations
ODI..... Open Dump Inventory
IHS OPEN DUMPS..... Open Dumps on Indian Land

Local Lists of Hazardous waste / Contaminated Sites

US HIST CDL..... Delisted National Clandestine Laboratory Register
CT CDL..... Clandestine Drug Lab Listing
US CDL..... National Clandestine Laboratory Register

Local Land Records

CT LIENS..... Environmental Liens Listing

Records of Emergency Release Reports

HMIRS..... Hazardous Materials Information Reporting System
CT SPILLS 90..... SPILLS 90 data from FirstSearch

Other Ascertainable Records

FUDS..... Formerly Used Defense Sites
DOD..... Department of Defense Sites
SCRD DRYCLEANERS..... State Coalition for Remediation of Drycleaners Listing
US FIN ASSUR..... Financial Assurance Information
EPA WATCH LIST..... EPA WATCH LIST
2020 COR ACTION..... 2020 Corrective Action Program List
TSCA..... Toxic Substances Control Act
TRIS..... Toxic Chemical Release Inventory System
SSTS..... Section 7 Tracking Systems
ROD..... Records Of Decision
RMP..... Risk Management Plans
RAATS..... RCRA Administrative Action Tracking System
PADS..... PCB Activity Database System
MLTS..... Material Licensing Tracking System
COAL ASH DOE..... Steam-Electric Plant Operation Data
COAL ASH EPA..... Coal Combustion Residues Surface Impoundments List
PCB TRANSFORMER..... PCB Transformer Registration Database

EXECUTIVE SUMMARY

RADINFO.....	Radiation Information Database
HIST FTTS.....	FIFRA/TSCA Tracking System Administrative Case Listing
DOT OPS.....	Incident and Accident Data
CONSENT.....	Superfund (CERCLA) Consent Decrees
INDIAN RESERV.....	Indian Reservations
FUSRAP.....	Formerly Utilized Sites Remedial Action Program
UMTRA.....	Uranium Mill Tailings Sites
LEAD SMELTERS.....	Lead Smelter Sites
US MINES.....	Mines Master Index File
ABANDONED MINES.....	Abandoned Mines
DOCKET HWC.....	Hazardous Waste Compliance Docket Listing
UXO.....	Unexploded Ordnance Sites
FUELS PROGRAM.....	EPA Fuels Program Registered Listing
CT Financial Assurance.....	Financial Assurance Information Listing
CT LEAD.....	Lead Inspection Database
CT UIC.....	Underground Injection Control Listing
MINES MRDS.....	Mineral Resources Data System

EDR HIGH RISK HISTORICAL RECORDS

EDR Exclusive Records

EDR MGP..... EDR Proprietary Manufactured Gas Plants

EDR RECOVERED GOVERNMENT ARCHIVES

Exclusive Recovered Govt. Archives

CT RGA HWS..... Recovered Government Archive State Hazardous Waste Facilities List
CT RGA LUST..... Recovered Government Archive Leaking Underground Storage Tank

SURROUNDING SITES: SEARCH RESULTS

Surrounding sites were identified in the following databases.

Elevations have been determined from the USGS Digital Elevation Model and should be evaluated on a relative (not an absolute) basis. Relative elevation information between sites of close proximity should be field verified. Sites with an elevation equal to or higher than the target property have been differentiated below from sites with an elevation lower than the target property.

Page numbers and map identification numbers refer to the EDR Radius Map report where detailed data on individual sites can be reviewed.

Sites listed in ***bold italics*** are in multiple databases.

Unmappable (orphan) sites are not considered in the foregoing analysis.

STANDARD ENVIRONMENTAL RECORDS

Federal CERCLIS list

SEMS: SEMS (Superfund Enterprise Management System) tracks hazardous waste sites, potentially hazardous waste sites, and remedial activities performed in support of EPA's Superfund Program across the

EXECUTIVE SUMMARY

United States. The list was formerly known as CERCLIS, renamed to SEMS by the EPA in 2015. The list contains data on potentially hazardous waste sites that have been reported to the USEPA by states, municipalities, private companies and private persons, pursuant to Section 103 of the Comprehensive Environmental Response, Compensation, and Liability Act (CERCLA). This dataset also contains sites which are either proposed to or on the National Priorities List (NPL) and the sites which are in the screening and assessment phase for possible inclusion on the NPL.

A review of the SEMS list, as provided by EDR, and dated 01/30/2020 has revealed that there are 2 SEMS sites within approximately 0.5 miles of the target property.

<u>Equal/Higher Elevation</u>	<u>Address</u>	<u>Direction / Distance</u>	<u>Map ID</u>	<u>Page</u>
PANDEL PROPERTIES LL LIBERTY STREET ANSON Site ID: 0100166 EPA Id: CTD060005766	35 N MAIN STREET 75 LIBERTY STREET	NNE 1/4 - 1/2 (0.268 mi.) N 1/4 - 1/2 (0.438 mi.)	P74 U96	510 646

Federal CERCLIS NFRAP site list

SEMS-ARCHIVE: SEMS-ARCHIVE (Superfund Enterprise Management System Archive) tracks sites that have no further interest under the Federal Superfund Program based on available information. The list was formerly known as the CERCLIS-NFRAP, renamed to SEMS ARCHIVE by the EPA in 2015. EPA may perform a minimal level of assessment work at a site while it is archived if site conditions change and/or new information becomes available. Archived sites have been removed and archived from the inventory of SEMS sites. Archived status indicates that, to the best of EPA's knowledge, assessment at a site has been completed and that EPA has determined no further steps will be taken to list the site on the National Priorities List (NPL), unless information indicates this decision was not appropriate or other considerations require a recommendation for listing at a later time. The decision does not necessarily mean that there is no hazard associated with a given site; it only means that, based upon available information, the location is not judged to be potential NPL site.

A review of the SEMS-ARCHIVE list, as provided by EDR, and dated 01/30/2020 has revealed that there is 1 SEMS-ARCHIVE site within approximately 0.5 miles of the target property.

<u>Lower Elevation</u>	<u>Address</u>	<u>Direction / Distance</u>	<u>Map ID</u>	<u>Page</u>
ANSONIA LANDFILL Site ID: 0101992 EPA Id: CTD983870783	NORTH DIVISION STREET	SSE 1/4 - 1/2 (0.290 mi.)	77	515

Federal RCRA generators list

RCRA-LQG: RCRAInfo is EPA's comprehensive information system, providing access to data supporting the Resource Conservation and Recovery Act (RCRA) of 1976 and the Hazardous and Solid Waste Amendments (HSWA) of 1984. The database includes selective information on sites which generate, transport, store, treat and/or dispose of hazardous waste as defined by the Resource Conservation and Recovery Act (RCRA). Large quantity generators (LQGs) generate over 1,000 kilograms (kg) of hazardous waste, or over 1 kg of acutely hazardous waste per month.

A review of the RCRA-LQG list, as provided by EDR, and dated 12/16/2019 has revealed that there is 1 RCRA-LQG site within approximately 0.25 miles of the target property.

EXECUTIVE SUMMARY

<u>Lower Elevation</u>	<u>Address</u>	<u>Direction / Distance</u>	<u>Map ID</u>	<u>Page</u>
TARGET STORE 2249 EPA ID:: CTR000510834	20 W MAIN ST	SE 1/8 - 1/4 (0.185 mi.)	M48	314

RCRA-SQG: RCRAInfo is EPA's comprehensive information system, providing access to data supporting the Resource Conservation and Recovery Act (RCRA) of 1976 and the Hazardous and Solid Waste Amendments (HSWA) of 1984. The database includes selective information on sites which generate, transport, store, treat and/or dispose of hazardous waste as defined by the Resource Conservation and Recovery Act (RCRA). Small quantity generators (SQGs) generate between 100 kg and 1,000 kg of hazardous waste per month.

A review of the RCRA-SQG list, as provided by EDR, and dated 12/16/2019 has revealed that there are 2 RCRA-SQG sites within approximately 0.25 miles of the target property.

<u>Equal/Higher Elevation</u>	<u>Address</u>	<u>Direction / Distance</u>	<u>Map ID</u>	<u>Page</u>
FARREL CORP EPA ID:: CTD981895931	25 MAIN ST	NNE 1/8 - 1/4 (0.179 mi.)	I34	191

<u>Lower Elevation</u>	<u>Address</u>	<u>Direction / Distance</u>	<u>Map ID</u>	<u>Page</u>
B & J ELECTRIC MOTOR EPA ID:: CTD018592071	30 MAPLE ST	NNW 1/8 - 1/4 (0.188 mi.)	51	335

RCRA-VSQQ: RCRAInfo is EPA's comprehensive information system, providing access to data supporting the Resource Conservation and Recovery Act (RCRA) of 1976 and the Hazardous and Solid Waste Amendments (HSWA) of 1984. The database includes selective information on sites which generate, transport, store, treat and/or dispose of hazardous waste as defined by the Resource Conservation and Recovery Act (RCRA). Very small quantity generators (VSQGs) generate less than 100 kg of hazardous waste, or less than 1 kg of acutely hazardous waste per month.

A review of the RCRA-VSQQ list, as provided by EDR, and dated 12/16/2019 has revealed that there is 1 RCRA-VSQQ site within approximately 0.25 miles of the target property.

<u>Equal/Higher Elevation</u>	<u>Address</u>	<u>Direction / Distance</u>	<u>Map ID</u>	<u>Page</u>
DELS COLLISION CTR I EPA ID:: CTD982544900	209 PERSHING DR	S 1/8 - 1/4 (0.163 mi.)	H25	89

State- and tribal - equivalent CERCLIS

CT SHWS: The State Hazardous Waste Sites records are the states' equivalent to CERCLIS. These sites may or may not already be listed on the federal CERCLIS list. Priority sites planned for cleanup using state funds (state equivalent of Superfund) are identified along with sites where cleanup will be paid for by potentially responsible parties. The data come from the Department of Environmental Protection's Inventory of Hazardous Disposal Sites.

A review of the CT SHWS list, as provided by EDR, and dated 04/23/2010 has revealed that there are 4 CT SHWS sites within approximately 1 mile of the target property.

<u>Equal/Higher Elevation</u>	<u>Address</u>	<u>Direction / Distance</u>	<u>Map ID</u>	<u>Page</u>
ANACONDA AMERICAN BR	75 LIBERTY STREET	N 1/4 - 1/2 (0.438 mi.)	U98	706

EXECUTIVE SUMMARY

State ID: 3
EPA ID: CTD060005766

DERBY FINISHING INC. State ID: 1209	298 HAWKINS STREET	SSW 1/2 - 1 (0.752 mi.)	110	765
---	---------------------------	--------------------------------	------------	------------

<u>Lower Elevation</u>	<u>Address</u>	<u>Direction / Distance</u>	<u>Map ID</u>	<u>Page</u>
ANSONIA MUNI. LANDFI State ID: 2 EPA ID: CTD983870783	NORTH DIVISION STREE	SSE 1/2 - 1 (0.535 mi.)	108	745
CHARLTON PRESS INC State ID: 121 EPA ID: CTD001186394	DIVISION ST	S 1/2 - 1 (0.641 mi.)	109	748

CT SDADB: Site Discovery and Assessment Database.

A review of the CT SDADB list, as provided by EDR, and dated 04/23/2010 has revealed that there are 13 CT SDADB sites within approximately 0.5 miles of the target property.

<u>Equal/Higher Elevation</u>	<u>Address</u>	<u>Direction / Distance</u>	<u>Map ID</u>	<u>Page</u>
TRAYNOR PROPERTY Facility Id: 3582	19 ARCH STREET	NW 1/8 - 1/4 (0.172 mi.)	J29	141
FARREL CORPORATION Facility Id: 1816	25 MAIN ST	NNE 1/8 - 1/4 (0.179 mi.)	I33	175
J.W. DEARBORN COMPAN Facility Id: 3764	70 SOUTH CLIFF STREE	ENE 1/8 - 1/4 (0.228 mi.)	60	389
ANSONIA CTARNG COMPL Facility Id: 3323	5 STATE STREET	NNE 1/4 - 1/2 (0.281 mi.)	P76	513
PAT'S AUTO BODY Facility Id: 3766	98-100 CLIFTON AVENU	S 1/4 - 1/2 (0.334 mi.)	82	533
LARRY'S SHARPENING S Facility Id: 842	133 WAKELEE AVENUE	WSW 1/4 - 1/2 (0.415 mi.)	90	583
ANACONDA AMERICAN BR Facility Id: 3	75 LIBERTY STREET	N 1/4 - 1/2 (0.438 mi.)	U98	706

<u>Lower Elevation</u>	<u>Address</u>	<u>Direction / Distance</u>	<u>Map ID</u>	<u>Page</u>
STAUFFER PROPERTY Facility Id: 3767	241 MAIN STREET	E 1/8 - 1/4 (0.153 mi.)	G22	76
VALLEY MENTAL HEALTH Facility Id: 1139	435 EAST MAIN STREET	E 1/8 - 1/4 (0.202 mi.)	K53	364
PENN UNION CORP Facility Id: 1552	1 RIVERSIDE DR	NNW 1/8 - 1/4 (0.232 mi.)	N68	465
420 MAIN STREET Facility Id: 2568	420 MAIN STREET	SSE 1/4 - 1/2 (0.306 mi.)	Q79	520
HILLSIDE SERVICE, LL Facility Id: 3762	12 BEAVER STREET	ESE 1/4 - 1/2 (0.465 mi.)	T104	734
ANSONIA COPPER & BRA	RIVER STREET	N 1/4 - 1/2 (0.491 mi.)	107	743

EXECUTIVE SUMMARY

Facility Id: 3212

State and tribal leaking storage tank lists

CT LUST: The Leaking Underground Storage Tank Incident Reports contain an inventory of reported leaking underground storage tank incidents. The data come from the Department of Environmental Protection's Leaking Underground Storage Tank List.

A review of the CT LUST list, as provided by EDR, and dated 10/28/2019 has revealed that there are 18 CT LUST sites within approximately 0.5 miles of the target property.

<u>Equal/Higher Elevation</u>	<u>Address</u>	<u>Direction / Distance</u>	<u>Map ID</u>	<u>Page</u>
TRAYNOR Lust Status: 4 LUST Id: 35438	19 ARCH ST.	NW 1/8 - 1/4 (0.172 mi.)	J30	142
FARREL CORPORATION Lust Status: 3 LUST Id: 28033	25 MAIN STREET	NNE 1/8 - 1/4 (0.179 mi.)	I32	148
BURMINGHAM GROUP Lust Status: 4 LUST Id: 35812	119 SOUTH CLIFF	E 1/4 - 1/2 (0.313 mi.)	80	521
FRANKS LLC/FRANK'S S Lust Status: 3 LUST Id: 28032	142 WAKELEE AVENUE	WSW 1/4 - 1/2 (0.386 mi.)	89	577
XTRA MART Lust Status: 4 LUST Id: 28035	180 WAKELEE AVE	WNW 1/4 - 1/2 (0.420 mi.)	92	591
ANSONIA COPPER & BRA Lust Status: 3 LUST Id: 30980	75 LIBERTY ST	N 1/4 - 1/2 (0.438 mi.)	U97	685
CAVALLERO DODGE Lust Status: 3 LUST Id: 59135	4 HOWARD AVENUE- 16	SSW 1/4 - 1/2 (0.467 mi.)	105	735
<u>Lower Elevation</u>	<u>Address</u>	<u>Direction / Distance</u>	<u>Map ID</u>	<u>Page</u>
SHELL SERVICE STATIO Lust Status: 4 LUST Id: 34822	18-19 MAPLE STREET	N 0 - 1/8 (0.115 mi.)	D8	19
LATEX FOAM Lust Status: 4 LUST Id: 28031	20 WEST MAIN ST.	SE 1/8 - 1/4 (0.185 mi.)	M46	302
SMITH BUILDING ASSOC Lust Status: 4 LUST Id: 49195	301-317 MAIN STREET	ESE 1/8 - 1/4 (0.199 mi.)	K52	360
VALLEY MENTAL HEALTH Lust Status: 4 LUST Id: 30982	435 EAST MAIN STREET	E 1/8 - 1/4 (0.202 mi.)	K53	364
ANSONIA TIRE CENTER	421 EAST MAIN STREET	ESE 1/8 - 1/4 (0.216 mi.)	K58	380

EXECUTIVE SUMMARY

Lust Status: 4
LUST Id: 32306

MARK FAILING Lust Status: 4 LUST Id: 36673	355 MAIN STREET	ESE 1/8 - 1/4 (0.218 mi.)	59	385
PENN-UNION CORPORATI Lust Status: 4 LUST Id: 60033	1 RIVERSIDE DR	NNW 1/8 - 1/4 (0.232 mi.)	N66	423
FITCH PATRICK'S CHRY Lust Status: 4 LUST Id: 28034	430 EAST MAIN ST	E 1/4 - 1/2 (0.251 mi.)	O72	478
ANSONIA TICE PROPERT Lust Status: 4 LUST Id: 59648	1 CHESTNUT STREET	SSE 1/4 - 1/2 (0.372 mi.)	86	545
GREENBERG BUSINESS Lust Status: 4 LUST Id: 45169	21 BEAVER STREET	ESE 1/4 - 1/2 (0.437 mi.)	T93	600
EXTREME MOTORSPORTS, Lust Status: 4 LUST Id: 60712	12 BEAVER STREET	ESE 1/4 - 1/2 (0.465 mi.)	T103	727

State and tribal registered storage tank lists

CT UST: The Underground Storage Tank database contains registered USTs. USTs are regulated under Subtitle I of the Resource Conservation and Recovery Act (RCRA). The data come from the Department of Environmental Protection's "Town Inventory" UST Listing.

A review of the CT UST list, as provided by EDR, and dated 11/18/2019 has revealed that there are 10 CT UST sites within approximately 0.25 miles of the target property.

<u>Equal/Higher Elevation</u>	<u>Address</u>	<u>Direction / Distance</u>	<u>Map ID</u>	<u>Page</u>
ANSONIA HIGH SCHOOL Facility Id: 2-4595 Tank Status: Permanently Closed Tank Status: Currently In Use	115 HOWARD AVE	SW 0 - 1/8 (0.085 mi.)	B4	11
SHW, INC. Facility Id: 2-4783 Tank Status: Permanently Closed	28 MAIN ST	NNE 1/8 - 1/4 (0.163 mi.)	I27	116
FARREL CORPORATION Facility Id: 2-4243 Tank Status: Permanently Closed Tank Status: Currently In Use	25 MAIN ST	NNE 1/8 - 1/4 (0.179 mi.)	I33	175
<u>Lower Elevation</u>	<u>Address</u>	<u>Direction / Distance</u>	<u>Map ID</u>	<u>Page</u>
SHELL SERVICE STATIO Facility Id: 2-4824 Tank Status: Permanently Closed	18 MAPLE ST	N 0 - 1/8 (0.115 mi.)	D9	23
SECCOMBE'S MEN'S SHO	171 MAIN ST	ENE 1/8 - 1/4 (0.132 mi.)	F16	61

EXECUTIVE SUMMARY

Facility Id: 2-4814 Tank Status: Permanently Closed				
ANSONIA POST OFFICE Facility Id: 2-4418 Tank Status: Permanently Closed	237 MAIN ST	E 1/8 - 1/4 (0.148 mi.)	G20	72
FIRESTONE STORES #70 Facility Id: 2-4409 Tank Status: Permanently Closed	297 MAIN ST	ESE 1/8 - 1/4 (0.179 mi.)	K40	280
TARGET STORE T2249 A Facility Id: 2-4550 Tank Status: Permanently Closed	20 W MAIN ST	SE 1/8 - 1/4 (0.185 mi.)	M49	319
ANSONIA TIRE CENTER Facility Id: 2-9970 Tank Status: Permanently Closed	421 E MAIN ST	ESE 1/8 - 1/4 (0.216 mi.)	K57	375
PENN UNION CORP Facility Id: 2-4288 Tank Status: Permanently Closed	1 RIVERSIDE DR	NNW 1/8 - 1/4 (0.232 mi.)	N68	465

State and tribal institutional control / engineering control registries

CT ENG CONTROLS: An Engineered Control is a permanent physical structure designed to safely isolate pollutants which would otherwise not comply with the self-implementing remedial options allowed in the Connecticut Remediation Standard Regulations (RSRs). The ECGD includes a description of what is eligible to be considered as an Engineered Control under section 22a-133k-2(f)(2) of the RSRs, a description of the information necessary for the preparation of complete and approvable applications, a step-by-step outline of the review and approval process, and supplemental resources provided in the appendices.

A review of the CT ENG CONTROLS list, as provided by EDR, and dated 03/03/2019 has revealed that there is 1 CT ENG CONTROLS site within approximately 0.5 miles of the target property.

<u>Lower Elevation</u>	<u>Address</u>	<u>Direction / Distance</u>	<u>Map ID</u>	<u>Page</u>
H. C. COOK MANUFACTU Remediation Id: 8791	26-28 BEAVER STREET	ESE 1/4 - 1/2 (0.459 mi.)	T101	717

CT AUL: Environmental Land Use Restriction sites .

A review of the CT AUL list, as provided by EDR, and dated 11/14/2019 has revealed that there are 9 CT AUL sites within approximately 0.5 miles of the target property.

<u>Equal/Higher Elevation</u>	<u>Address</u>	<u>Direction / Distance</u>	<u>Map ID</u>	<u>Page</u>
SECCOMBE'S CLEANERS Status: Certificate of Title Facility Id: 8018	1 HOLBROOK STREET	WNW 1/4 - 1/2 (0.383 mi.)	S87	550
<u>Lower Elevation</u>	<u>Address</u>	<u>Direction / Distance</u>	<u>Map ID</u>	<u>Page</u>
PALMER BUILDING (153 Status: Certificate of Title	153 MAIN STREET	ENE 0 - 1/8 (0.124 mi.)	F13	32

EXECUTIVE SUMMARY

Facility Id: 9221				
TARGET STORE T2249 A	20 W MAIN ST	SE 1/8 - 1/4 (0.185 mi.)	M42	285
Status: Department Comments Provided				
Facility Id: 7836				
FORMER TELEDYNE FACI	ONE RIVERSIDE DRIVE	NNW 1/8 - 1/4 (0.229 mi.)	N62	399
Status: Certificate of Title				
Facility Id: 6031				
ANSONIA COPPER & BRA	8 RIVERSIDE DRIVE	NNW 1/8 - 1/4 (0.249 mi.)	N71	476
Status: Withdrawn				
Facility Id: 7062				
BIRM-I CONSTRUCTION	10 RIVERSIDE DR	NNW 1/4 - 1/2 (0.331 mi.)	R81	526
Status: Withdrawn				
Facility Id: 4977				
ANSONIA COPPER & BRA	14 RIVERSIDE DRIVE	NNW 1/4 - 1/2 (0.370 mi.)	R85	541
Status: Certificate of Title				
Facility Id: 9611				
ANSONIA COPPER & BRA	75 RIVER STREET	NNW 1/4 - 1/2 (0.415 mi.)	91	588
Status: Department Comments Provided				
Status: Invalid				
Facility Id: 3831				
ROAD READY USED CARS	520-522 MAIN STREET	SE 1/4 - 1/2 (0.443 mi.)	100	712
Status: Pending				
Facility Id: 12693				

State and tribal voluntary cleanup sites

CT VCP: Sites involved in the Voluntary Remediation Program.

A review of the CT VCP list, as provided by EDR, and dated 11/14/2019 has revealed that there are 3 CT VCP sites within approximately 0.5 miles of the target property.

<u>Equal/Higher Elevation</u>	<u>Address</u>	<u>Direction / Distance</u>	<u>Map ID</u>	<u>Page</u>
SECCOMBES CLEANERS I	1 HOLBROOK ST	WNW 1/4 - 1/2 (0.383 mi.)	S88	552
Status: Investigation and remediation verified by an LEP. No audit performed				
<u>Lower Elevation</u>	<u>Address</u>	<u>Direction / Distance</u>	<u>Map ID</u>	<u>Page</u>
FARRELL CORPORATION	65 MAIN STREET NKA 5	NE 1/8 - 1/4 (0.146 mi.)	E19	69
Status: LEP post 10/1/95 filing				
ROAD READY USED CARS	520-522 MAIN STREET	SE 1/4 - 1/2 (0.443 mi.)	100	712
Status: LEP post 10/1/95 filing				

EXECUTIVE SUMMARY

State and tribal Brownfields sites

Brownfields Inventory From Connecticut Brownfields Redevelopment Authority.

A review of the CT BROWNFIELDS list, as provided by EDR, has revealed that there are 2 CT BROWNFIELDS sites within approximately 0.5 miles of the target property.

<u>Equal/Higher Elevation</u>	<u>Address</u>	<u>Direction / Distance</u>	<u>Map ID</u>	<u>Page</u>
PALMER BROTHERS BUIL Database: BROWNFIELDS 2, Date of Government Version: 08/03/2017	497 EAST MAIN STREET	ENE 1/8 - 1/4 (0.156 mi.)	F24	88
ANSONIA COPPER & BRA Database: BROWNFIELDS 2, Date of Government Version: 08/03/2017	75 LIBERTY ST	N 1/4 - 1/2 (0.438 mi.)	U97	685

ADDITIONAL ENVIRONMENTAL RECORDS

Local Brownfield lists

US BROWNFIELDS: The EPA's listing of Brownfields properties from the Cleanups in My Community program, which provides information on Brownfields properties for which information is reported back to EPA, as well as areas served by Brownfields grant programs.

A review of the US BROWNFIELDS list, as provided by EDR, and dated 06/03/2019 has revealed that there are 5 US BROWNFIELDS sites within approximately 0.5 miles of the target property.

<u>Equal/Higher Elevation</u>	<u>Address</u>	<u>Direction / Distance</u>	<u>Map ID</u>	<u>Page</u>
PALMER BROTHERS BUIL ACRES property ID: 122322	497 EAST MAIN STREET	ENE 1/8 - 1/4 (0.156 mi.)	F23	78
74 GROVE STREET - AN ACRES property ID: 12840	74 GROVE STREET	WSW 1/4 - 1/2 (0.280 mi.)	75	511
<u>Lower Elevation</u>	<u>Address</u>	<u>Direction / Distance</u>	<u>Map ID</u>	<u>Page</u>
420 MAIN STREET ACRES property ID: 233643	420 MAIN STREET	SSE 1/4 - 1/2 (0.306 mi.)	Q78	517
COOK INDUSTRIAL PARK ACRES property ID: 75041	24-26 BEAVER STREET	ESE 1/4 - 1/2 (0.461 mi.)	T102	719
ANSONIA ROAD READY ACRES property ID: 215361	17-19 HENRY HEALEY D	SSE 1/4 - 1/2 (0.475 mi.)	106	738

Local Lists of Landfill / Solid Waste Disposal Sites

CT SWRCY: List of Department of Environmental Protection's Recycling Facilities

A review of the CT SWRCY list, as provided by EDR, and dated 09/13/2019 has revealed that there is 1 CT SWRCY site within approximately 0.5 miles of the target property.

EXECUTIVE SUMMARY

<u>Lower Elevation</u>	<u>Address</u>	<u>Direction / Distance</u>	<u>Map ID</u>	<u>Page</u>
ANSONIA LANDFILL	NORTH DIVISION STREE	SSE 1/4 - 1/2 (0.356 mi.)	84	537

Other Ascertainable Records

RCRA NonGen / NLR: RCRAInfo is EPA's comprehensive information system, providing access to data supporting the Resource Conservation and Recovery Act (RCRA) of 1976 and the Hazardous and Solid Waste Amendments (HSWA) of 1984. The database includes selective information on sites which generate, transport, store, treat and/or dispose of hazardous waste as defined by the Resource Conservation and Recovery Act (RCRA). Non-Generators do not presently generate hazardous waste.

A review of the RCRA NonGen / NLR list, as provided by EDR, and dated 12/16/2019 has revealed that there are 7 RCRA NonGen / NLR sites within approximately 0.25 miles of the target property.

<u>Equal/Higher Elevation</u>	<u>Address</u>	<u>Direction / Distance</u>	<u>Map ID</u>	<u>Page</u>
ANSONIA HIGH SCHOOL EPA ID:: CTR000006015	115 HOWARD AVE	SW 0 - 1/8 (0.085 mi.)	B3	10
L & M-GLOBE CLEANERS EPA ID:: CTD086642402	101 MAIN ST	NE 1/8 - 1/4 (0.127 mi.)	E15	38
S H W INC EPA ID:: CTD982190308	28 MAIN ST	NNE 1/8 - 1/4 (0.163 mi.)	I28	119

<u>Lower Elevation</u>	<u>Address</u>	<u>Direction / Distance</u>	<u>Map ID</u>	<u>Page</u>
SHARKEY SCREW MACHIN EPA ID:: CTD001185669	153 MAIN ST	ENE 0 - 1/8 (0.124 mi.)	F12	31
DRAKE ASSOC EPA ID:: CTR000506683	241 MAIN ST	E 1/8 - 1/4 (0.153 mi.)	G21	74
FLUIDYNE ANSONIA EPA ID:: CTR000002667	1 RIVERSIDE DR	NNW 1/8 - 1/4 (0.232 mi.)	N64	403
PENN UNION CORP EPA ID:: CTD061357240	1 RIVERSIDE DR	NNW 1/8 - 1/4 (0.232 mi.)	N68	465

CT CPCS: A list of Contaminated or Potentially Contaminated Sites within Connecticut. This list represents the "Hazardous Waste Facilities," as defined in Section 22a-134f of the Connecticut General Statutes (CGS). The list contains the following types of sites: Sites listed on the Inventory of Hazardous Waste Disposal Sites; Sites subject to the Property Transfer Act; Sites at which underground storage tanks are known to have leaked; Sites at which hazardous waste subject to the RCRA; Sites that are included in EPA's (CERCLIS); Sites that are the subject of an order issued by the Commissioner of DEP that requires investigation and remediation of a potential or known source of pollution; and Sites that have entered into one of the Department's Voluntary Remediation Programs.

A review of the CT CPCS list, as provided by EDR, and dated 07/10/2019 has revealed that there are 21 CT CPCS sites within approximately 0.5 miles of the target property.

<u>Equal/Higher Elevation</u>	<u>Address</u>	<u>Direction / Distance</u>	<u>Map ID</u>	<u>Page</u>
TRAYNOR	19 ARCH ST.	NW 1/8 - 1/4 (0.172 mi.)	J30	142

EXECUTIVE SUMMARY

Lust Status: LUST Completed (DEP's significant hazard definition)

FARREL CORPORATION	25 MAIN STREET	NNE 1/8 - 1/4 (0.179 mi.)	I37	273
FARREL CORP.	25 MAIN ST.	NNE 1/8 - 1/4 (0.179 mi.)	I39	279
Lust Status: Cleanup Initiated				
BURMINGHAM GROUP	119 SOUTH CLIFF	E 1/4 - 1/2 (0.313 mi.)	80	521
Lust Status: LUST Completed (DEP's significant hazard definition)				
LARRY'S SHARPENING S	133 WAKELEE AVENUE	WSW 1/4 - 1/2 (0.415 mi.)	90	583
XTRA MART	180 WAKELEE AVE	WNW 1/4 - 1/2 (0.420 mi.)	92	591
Lust Status: LUST Completed (DEP's significant hazard definition)				
ANSONIA COPPER & BRA	75 LIBERTY ST	N 1/4 - 1/2 (0.438 mi.)	U94	603
AMERICAN BRASS COMPA	75 LIBERTY STREET	N 1/4 - 1/2 (0.438 mi.)	U95	645
ANACONDA AMERICAN BR	75 LIBERTY STREET	N 1/4 - 1/2 (0.438 mi.)	U98	706
Lust Status: Pending				
ANSONIA COPPER & BRA	75 LIBERTY ST.	N 1/4 - 1/2 (0.438 mi.)	U99	709
Lust Status: LUST Completed (DEP's significant hazard definition)				

<u>Lower Elevation</u>	<u>Address</u>	<u>Direction / Distance</u>	<u>Map ID</u>	<u>Page</u>
ANSONIA COPPER & BRA	75 LIBERTY ST/6&7 RI	NNW 1/8 - 1/4 (0.180 mi.)	L41	284
LATEX FOAM	20 WEST MAIN ST	SE 1/8 - 1/4 (0.185 mi.)	M50	328
Lust Status: LUST Completed (DEP's significant hazard definition)				
VALLEY MENTAL HEALTH	435 EAST MAIN STREET	E 1/8 - 1/4 (0.202 mi.)	K53	364
Lust Status: Investigation				
MARK FAILING	355 MAIN STREET	ESE 1/8 - 1/4 (0.218 mi.)	59	385
Lust Status: LUST Completed (DEP's significant hazard definition)				
PENN UNION CORP	1 RIVERSIDE DR	NNW 1/8 - 1/4 (0.232 mi.)	N68	465
FITZPATRICKS INC	430 E MAIN ST	E 1/4 - 1/2 (0.251 mi.)	O73	489
Lust Status: Cleanup Initiated				
BIRM-I CONSTRUCTION	10 RIVERSIDE DR	NNW 1/4 - 1/2 (0.331 mi.)	R81	526
ANSONIA COPPER & BRA	12 & 14 RIVERSIDE DR	NNW 1/4 - 1/2 (0.352 mi.)	R83	534
ANSONIA LANDFILL	NORTH DIVISION STREE	SSE 1/4 - 1/2 (0.356 mi.)	84	537
GREENBERG BUSINESS	21 BEAVER STREET	ESE 1/4 - 1/2 (0.437 mi.)	T93	600
Lust Status: Pending				
ANSONIA COPPER & BRA	RIVER STREET	N 1/4 - 1/2 (0.491 mi.)	107	743

CT DRYCLEANERS: A listing of drycleaner facility locations.

A review of the CT DRYCLEANERS list, as provided by EDR, and dated 07/18/2008 has revealed that there is 1 CT DRYCLEANERS site within approximately 0.25 miles of the target property.

<u>Equal/Higher Elevation</u>	<u>Address</u>	<u>Direction / Distance</u>	<u>Map ID</u>	<u>Page</u>
L & M-GLOBE CLEANERS	101 MAIN ST	NE 1/8 - 1/4 (0.127 mi.)	E14	36

EXECUTIVE SUMMARY

CT LWDS: The Leachate and Waste Water Discharge Inventory Data Layer (LWDS) includes point locations digitized from Leachate and Wastewater Discharge Source maps compiled by the Connecticut DEP.

A review of the CT LWDS list, as provided by EDR, and dated 07/17/2009 has revealed that there are 3 CT LWDS sites within approximately 0.25 miles of the target property.

<u>Equal/Higher Elevation</u>	<u>Address</u>	<u>Direction / Distance</u>	<u>Map ID</u>	<u>Page</u>
FARREL CORPORATION Leachate and Wastewater Number: 6900103	25 MAIN STREET	NNE 1/8 - 1/4 (0.179 mi.)	I37	273

<u>Lower Elevation</u>	<u>Address</u>	<u>Direction / Distance</u>	<u>Map ID</u>	<u>Page</u>
VALLEY MENTAL HEALTH Leachate and Wastewater Number: 6900125	435 EAST MAIN STREET	E 1/8 - 1/4 (0.202 mi.)	K53	364
TELEDYNE ANSONIA Leachate and Wastewater Number: 6900147	1 RIVERSIDE DRIVE	NNW 1/8 - 1/4 (0.232 mi.)	N70	476

CT MANIFEST: Facility and manifest data. Manifest is a document that lists and tracks hazardous waste from the generator through transporters to a tsd facility.

A review of the CT MANIFEST list, as provided by EDR, and dated 05/14/2019 has revealed that there are 28 CT MANIFEST sites within approximately 0.25 miles of the target property.

<u>Equal/Higher Elevation</u>	<u>Address</u>	<u>Direction / Distance</u>	<u>Map ID</u>	<u>Page</u>
MUTUAL HOUSING ASSOC EPA Id: ctp000027630 EPA Id: CTP000027630	229 PERSHING DR	S 0 - 1/8 (0.092 mi.)	C6	15
L & M-GLOBE CLEANERS EPA Id: CTD086642402	101 MAIN ST	NE 1/8 - 1/4 (0.127 mi.)	E15	38
DELS COLLISION CTR I EPA Id: CTD982544900	209 PERSHING DR	S 1/8 - 1/4 (0.163 mi.)	H25	89
SHW INC EPA Id: CTP000005210	28 MAIN ST	NNE 1/8 - 1/4 (0.163 mi.)	I26	110
S H W INC EPA Id: CTD982190308	28 MAIN ST	NNE 1/8 - 1/4 (0.163 mi.)	I28	119
FARREL CORP EPA Id: CTP000005121	25 MAIN ST	NNE 1/8 - 1/4 (0.179 mi.)	I31	146
FARREL CORPORATION EPA Id: CTD981895931 EPA Id: CTD991995931 EPA Id: CTD001166545	25 MAIN STREET	NNE 1/8 - 1/4 (0.179 mi.)	I32	148
FARREL CORP EPA Id: CTD981895931	25 MAIN ST	NNE 1/8 - 1/4 (0.179 mi.)	I34	191
EMHART INDUSTRIAL IN EPA Id: CTD981895931 EPA Id: CTD991805931	25 MAIN ST	NNE 1/8 - 1/4 (0.179 mi.)	I35	259
FARREL CORP EPA Id: CTD981895931 EPA Id: ctd981895931	25 MAIN ST	NNE 1/8 - 1/4 (0.179 mi.)	I36	260
VILLATIES MANUEL	79 HOWARD AVE	SSW 1/8 - 1/4 (0.207 mi.)	55	371

EXECUTIVE SUMMARY

EPA Id: CTP000026813 CHERNEY PONTIAC CORP EPA Id: CTP000012447	182 CLIFTON AVE	S 1/8 - 1/4 (0.208 mi.)	H56	372
Lower Elevation	Address	Direction / Distance	Map ID	Page
MUTUAL HOUSING ASSOC EPA Id: ctp000027633	257-63 PERSHING DR	S 0 - 1/8 (0.031 mi.)	A1	8
MILFORD NURSERIES EPA Id: CTP000013911	211 MAIN ST	E 1/8 - 1/4 (0.141 mi.)	G17	62
TARGET STORE T2249 A EPA Id: CTCESQG99999 EPA Id: CTR000510834 EPA Id: CTD000510834	20 W MAIN ST	SE 1/8 - 1/4 (0.185 mi.)	M42	285
URETHANE APPLICATION EPA Id: CTP000019126	20 WEST MAIN ST	SE 1/8 - 1/4 (0.185 mi.)	M43	292
LAITEX PHONE PRODUCT EPA Id: CTP000022963	20 WEST MAIN ST	SE 1/8 - 1/4 (0.185 mi.)	M44	295
LATEX FOAM EPA Id: CTP000019248	20 WEST MAIN ST	SE 1/8 - 1/4 (0.185 mi.)	M50	328
B & J ELECTRIC MOTOR EPA Id: CTD018592071	30 MAPLE ST	NNW 1/8 - 1/4 (0.188 mi.)	51	335
THE UNITED ILLUMINAT EPA Id: CTP000033646	3 RIVERSIDE DRIVE	NNW 1/8 - 1/4 (0.203 mi.)	L54	369
ANSONIA TIRE CENTER EPA Id: CTP000018462	421 EAST MAIN STREET	ESE 1/8 - 1/4 (0.216 mi.)	K58	380
PENN UNION CORP EPA Id: CTD061357240	ONE RIVERSIDE DR	NNW 1/8 - 1/4 (0.229 mi.)	N61	392
TELEDYNE ANSONIA EPA Id: CTD063157240	1 RIVERSIDE DR	NNW 1/8 - 1/4 (0.232 mi.)	N63	401
FLUIDYNE ANSONIA EPA Id: CTR000002667	1 RIVERSIDE DR	NNW 1/8 - 1/4 (0.232 mi.)	N64	403
FLUIDYNE EPA Id: CTP000017030	1 RIVERSIDE DR	NNW 1/8 - 1/4 (0.232 mi.)	N65	418
PENN-UNION CORPORATI EPA Id: ctr000002667 EPA Id: CTR000002667	1 RIVERSIDE DR	NNW 1/8 - 1/4 (0.232 mi.)	N66	423
ANSONIA COPPER & BRA EPA Id: CTD060005766 EPA Id: CTD061357240	1 RIVERSIDE DRIVE	NNW 1/8 - 1/4 (0.232 mi.)	N67	449
FLUIDYNE ANSONIA EPA Id: CTR000026679	1 RIVERSIDE DR	NNW 1/8 - 1/4 (0.232 mi.)	N69	474

EXECUTIVE SUMMARY

NJ MANIFEST: Hazardous waste manifest information.

A review of the NJ MANIFEST list, as provided by EDR, and dated 12/31/2018 has revealed that there is 1 NJ MANIFEST site within approximately 0.25 miles of the target property.

<u>Equal/Higher Elevation</u>	<u>Address</u>	<u>Direction / Distance</u>	<u>Map ID</u>	<u>Page</u>
FARREL CORP EPA Id: CTD981895931	25 MAIN ST	NNE 1/8 - 1/4 (0.179 mi.)	I34	191

RI MANIFEST: Hazardous waste manifest information

A review of the RI MANIFEST list, as provided by EDR, and dated 12/31/2018 has revealed that there are 3 RI MANIFEST sites within approximately 0.25 miles of the target property.

<u>Equal/Higher Elevation</u>	<u>Address</u>	<u>Direction / Distance</u>	<u>Map ID</u>	<u>Page</u>
S H W INC EPA Id: CTD982190308 Manifest Document Number: CTF0638614	28 MAIN ST	NNE 1/8 - 1/4 (0.163 mi.)	I28	119
FARREL CORP EPA Id: CTD981895931 Manifest Document Number: CTC0306308	25 MAIN ST	NNE 1/8 - 1/4 (0.179 mi.)	I34	191
<u>Lower Elevation</u>	<u>Address</u>	<u>Direction / Distance</u>	<u>Map ID</u>	<u>Page</u>
FLUIDYNE ANSONIA EPA Id: CTR000002667 Manifest Document Number: CTF1189605	1 RIVERSIDE DR	NNW 1/8 - 1/4 (0.232 mi.)	N64	403

NY MANIFEST: Manifest is a document that lists and tracks hazardous waste from the generator through transporters to a TSD facility.

A review of the NY MANIFEST list, as provided by EDR, and dated 01/01/2019 has revealed that there are 8 NY MANIFEST sites within approximately 0.25 miles of the target property.

<u>Equal/Higher Elevation</u>	<u>Address</u>	<u>Direction / Distance</u>	<u>Map ID</u>	<u>Page</u>
MUTUAL HOUSING ASSOC EPA ID: CTP000027630	229 PERSHING STREET	S 0 - 1/8 (0.092 mi.)	C5	14
S H W INC EPA ID: CTD982190308	28 MAIN ST	NNE 1/8 - 1/4 (0.163 mi.)	I28	119
FARREL CORP EPA ID: CTD981895931	25 MAIN ST	NNE 1/8 - 1/4 (0.179 mi.)	I34	191
USM CORPORATION-FARR EPA ID: CTD001166545	25 MAIN ST	NNE 1/8 - 1/4 (0.179 mi.)	I38	277
<u>Lower Elevation</u>	<u>Address</u>	<u>Direction / Distance</u>	<u>Map ID</u>	<u>Page</u>
MILFORD NURSERIES EPA ID: CTP000013911	211 MAIN STREET	E 1/8 - 1/4 (0.141 mi.)	G18	67
TARGET CORPORATION	20 WEST MAIN STREET	SE 1/8 - 1/4 (0.185 mi.)	M45	301

EXECUTIVE SUMMARY

EPA ID: CTP127761415				
TARGET	20 W MAIN ST	SE 1/8 - 1/4 (0.185 mi.)	M47	313
EPA ID: CTP127611415				
FLUIDYNE ANSONIA	1 RIVERSIDE DR	NNW 1/8 - 1/4 (0.232 mi.)	N64	403
EPA ID: CTR000002667				

CT SEH: The Significant Environmental Hazard Statute is intended to identify and abate short-term risks associated with specific environmental conditions identified in the statute. After abatement of short-term risks (meaning abatement of the significant environmental hazard condition), there may still be potential long-term risks associated with the release. However, a significant environmental hazard can be considered abated under the statute even though potential long-term risks may not have been addressed.

A review of the CT SEH list, as provided by EDR, and dated 08/31/2018 has revealed that there is 1 CT SEH site within approximately 0.5 miles of the target property.

<u>Equal/Higher Elevation</u>	<u>Address</u>	<u>Direction / Distance</u>	<u>Map ID</u>	<u>Page</u>
FARREL CORPORATION	25 MAIN STREET	NNE 1/8 - 1/4 (0.179 mi.)	I32	148

EDR HIGH RISK HISTORICAL RECORDS

EDR Exclusive Records

EDR Hist Auto: EDR has searched selected national collections of business directories and has collected listings of potential gas station/filling station/service station sites that were available to EDR researchers. EDR's review was limited to those categories of sources that might, in EDR's opinion, include gas station/filling station/service station establishments. The categories reviewed included, but were not limited to gas, gas station, gasoline station, filling station, auto, automobile repair, auto service station, service station, etc. This database falls within a category of information EDR classifies as "High Risk Historical Records", or HRHR. EDR's HRHR effort presents unique and sometimes proprietary data about past sites and operations that typically create environmental concerns, but may not show up in current government records searches.

A review of the EDR Hist Auto list, as provided by EDR, has revealed that there are 3 EDR Hist Auto sites within approximately 0.125 miles of the target property.

<u>Lower Elevation</u>	<u>Address</u>	<u>Direction / Distance</u>	<u>Map ID</u>	<u>Page</u>
RICHIES SERVICE	242 PERSHING DR	S 0 - 1/8 (0.059 mi.)	A2	9
ANSONIA HEAT & FUEL	225 PERSHING DR	S 0 - 1/8 (0.111 mi.)	C7	19
MAPLE STREET MANAGEM	18 MAPLE	N 0 - 1/8 (0.115 mi.)	D10	30

EDR Hist Cleaner: EDR has searched selected national collections of business directories and has collected listings of potential dry cleaner sites that were available to EDR researchers. EDR's review was limited to those categories of sources that might, in EDR's opinion, include dry cleaning establishments. The categories reviewed included, but were not limited to dry cleaners, cleaners, laundry, laundromat, cleaning/laundry, wash & dry etc. This database falls within a category of information EDR classifies as "High Risk Historical Records", or HRHR. EDR's HRHR effort presents unique and sometimes proprietary data about past sites and operations that typically create environmental concerns, but may not show up in current government records searches.

A review of the EDR Hist Cleaner list, as provided by EDR, has revealed that there is 1 EDR Hist

EXECUTIVE SUMMARY

Cleaner site within approximately 0.125 miles of the target property.

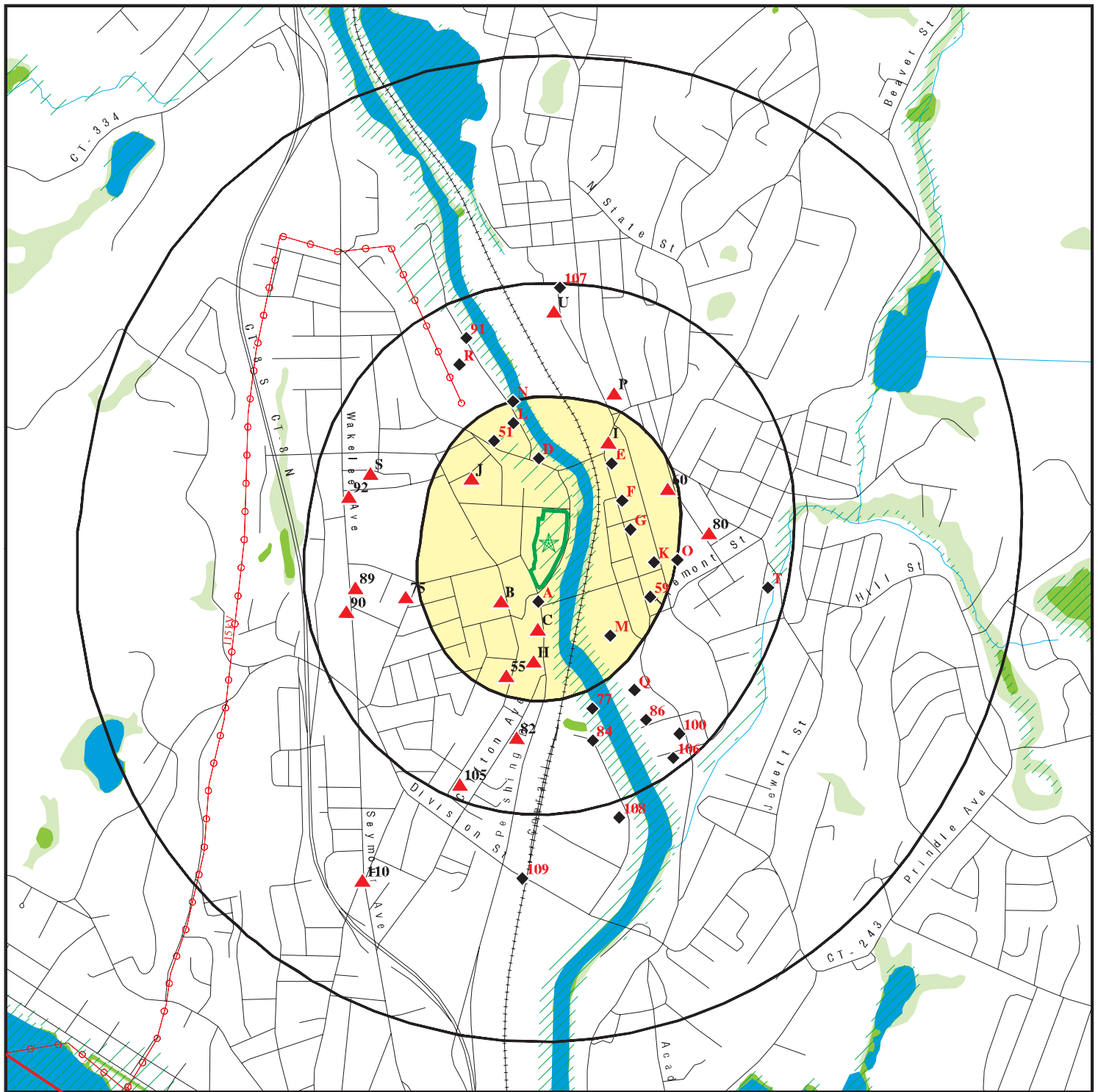
<u>Lower Elevation</u>	<u>Address</u>	<u>Direction / Distance</u>	<u>Map ID</u>	<u>Page</u>
L & M GLOBE CLEANERS	96 MAIN ST	NE 0 - 1/8 (0.121 mi.)	E11	30

EXECUTIVE SUMMARY

Due to poor or inadequate address information, the following sites were not mapped. Count: 10 records.

<u>Site Name</u>	<u>Database(s)</u>
FORMER HERSHEY METAL PRODUCTS PLAN	CT SDADB, CT LUST, CT PROPERTY, CT CPCS
FORMER DOT	CT LUST, CT CPCS
O'SULLIVAN ISLAND	CT SHWS, CT SDADB, CT CPCS
HEALEY FORD (FORMER)	CT SWF/LF
153 MAIN STREET & 497 EAST MAIN ST	CT VCP
HERSHEY METAL PRODUCTS INC.	CT VCP
FREY PROPERTY	CT SDADB
DAIRY MART INC	CT SDADB
HOOR GLASS CLEANER	CT SDADB

OVERVIEW MAP - 05985921.2R



- Target Property
- Sites at elevations higher than or equal to the target property
- Sites at elevations lower than the target property
- Manufactured Gas Plants
- National Priority List Sites
- Dept. Defense Sites
- Indian Reservations BIA
- County Boundary
- Power transmission lines
- Special Flood Hazard Area (1%)
- 0.2% Annual Chance Flood Hazard
- National Wetland Inventory
- State Wetlands

0 1/4 1/2 1 Miles



This report includes Interactive Map Layers to display and/or hide map information. The legend includes only those icons for the default map view.

SITE NAME: Olson Drive and High Street
 ADDRESS: Olson Drive and High Street
 Ansonia CT 06401
 LAT/LONG: 41.343015 / 73.082074

CLIENT: AECOM
 CONTACT: Kristen Galeckas
 INQUIRY #: 05985921.2r
 DATE: February 25, 2020 5:21 pm

The map displays the City of Berkeley, CA, with a yellow-shaded area representing the city's jurisdiction. A large blue area represents the San Francisco Bay. A green-shaded area in the center of the city is labeled '150 UNIT MULTI-FAMILY DEVELOPMENT'. The map includes various streets and landmarks, such as the 'VALLEY YMCA CREATIVE PLAY PRESCHOOL' and 'ANSONIA MIDDLE SCHOOL'. The map also shows the location of the proposed development relative to the city's center and the surrounding area.

Copyright © 2020 EDR, Inc. © 2015 TomTom Rel. 2015.

MAP FINDINGS SUMMARY

Database	Search Distance (Miles)	Target Property	< 1/8	1/8 - 1/4	1/4 - 1/2	1/2 - 1	> 1	Total Plotted
STANDARD ENVIRONMENTAL RECORDS								
<i>Federal NPL site list</i>								
NPL	1.000		0	0	0	0	NR	0
Proposed NPL	1.000		0	0	0	0	NR	0
NPL LIENS	1.000		0	0	0	0	NR	0
<i>Federal Delisted NPL site list</i>								
Delisted NPL	1.000		0	0	0	0	NR	0
<i>Federal CERCLIS list</i>								
FEDERAL FACILITY	0.500		0	0	0	NR	NR	0
SEMS	0.500		0	0	2	NR	NR	2
<i>Federal CERCLIS NFRAP site list</i>								
SEMS-ARCHIVE	0.500		0	0	1	NR	NR	1
<i>Federal RCRA CORRACTS facilities list</i>								
CORRACTS	1.000		0	0	0	0	NR	0
<i>Federal RCRA non-CORRACTS TSD facilities list</i>								
RCRA-TSDF	0.500		0	0	0	NR	NR	0
<i>Federal RCRA generators list</i>								
RCRA-LQG	0.250		0	1	NR	NR	NR	1
RCRA-SQG	0.250		0	2	NR	NR	NR	2
RCRA-VSQG	0.250		0	1	NR	NR	NR	1
<i>Federal institutional controls / engineering controls registries</i>								
LUCIS	0.500		0	0	0	NR	NR	0
US ENG CONTROLS	0.500		0	0	0	NR	NR	0
US INST CONTROL	0.500		0	0	0	NR	NR	0
<i>Federal ERNS list</i>								
ERNS	TP		NR	NR	NR	NR	NR	0
<i>State- and tribal - equivalent CERCLIS</i>								
CT SHWS	1.000		0	0	1	3	NR	4
CT SDADB	0.500		0	6	7	NR	NR	13
<i>State and tribal landfill and/or solid waste disposal site lists</i>								
CT SWF/LF	0.500		0	0	0	NR	NR	0
<i>State and tribal leaking storage tank lists</i>								
CT LUST	0.500		1	8	9	NR	NR	18
INDIAN LUST	0.500		0	0	0	NR	NR	0
<i>State and tribal registered storage tank lists</i>								
FEMA UST	0.250		0	0	NR	NR	NR	0

MAP FINDINGS SUMMARY

Database	Search Distance (Miles)	Target Property	< 1/8	1/8 - 1/4	1/4 - 1/2	1/2 - 1	> 1	Total Plotted
CT UST	0.250		2	8	NR	NR	NR	10
CT AST	0.250		0	0	NR	NR	NR	0
INDIAN UST	0.250		0	0	NR	NR	NR	0
State and tribal institutional control / engineering control registries								
CT ENG CONTROLS	0.500		0	0	1	NR	NR	1
CT AUL	0.500		1	3	5	NR	NR	9
State and tribal voluntary cleanup sites								
CT VCP	0.500		0	1	2	NR	NR	3
INDIAN VCP	0.500		0	0	0	NR	NR	0
State and tribal Brownfields sites								
CT BROWNFIELDS	0.500		0	1	1	NR	NR	2
ADDITIONAL ENVIRONMENTAL RECORDS								
Local Brownfield lists								
US BROWNFIELDS	0.500		0	1	4	NR	NR	5
Local Lists of Landfill / Solid Waste Disposal Sites								
CT SWRCY	0.500		0	0	1	NR	NR	1
INDIAN ODI	0.500		0	0	0	NR	NR	0
DEBRIS REGION 9	0.500		0	0	0	NR	NR	0
ODI	0.500		0	0	0	NR	NR	0
IHS OPEN DUMPS	0.500		0	0	0	NR	NR	0
Local Lists of Hazardous waste / Contaminated Sites								
US HIST CDL	TP		NR	NR	NR	NR	NR	0
CT CDL	TP		NR	NR	NR	NR	NR	0
US CDL	TP		NR	NR	NR	NR	NR	0
Local Land Records								
CT PROPERTY	TP		NR	NR	NR	NR	NR	0
CT LIENS	TP		NR	NR	NR	NR	NR	0
LIENS 2	TP		NR	NR	NR	NR	NR	0
Records of Emergency Release Reports								
HMIRS	TP		NR	NR	NR	NR	NR	0
CT SPILLS	TP		NR	NR	NR	NR	NR	0
CT SPILLS 90	TP		NR	NR	NR	NR	NR	0
Other Ascertainable Records								
RCRA NonGen / NLR	0.250		2	5	NR	NR	NR	7
FUDS	1.000		0	0	0	0	NR	0
DOD	1.000		0	0	0	0	NR	0
SCRD DRYCLEANERS	0.500		0	0	0	NR	NR	0

MAP FINDINGS SUMMARY

Database	Search Distance (Miles)	Target Property	< 1/8	1/8 - 1/4	1/4 - 1/2	1/2 - 1	> 1	Total Plotted
US FIN ASSUR	TP		NR	NR	NR	NR	NR	0
EPA WATCH LIST	TP		NR	NR	NR	NR	NR	0
2020 COR ACTION	0.250		0	0	NR	NR	NR	0
TSCA	TP		NR	NR	NR	NR	NR	0
TRIS	TP		NR	NR	NR	NR	NR	0
SSTS	TP		NR	NR	NR	NR	NR	0
ROD	1.000		0	0	0	0	NR	0
RMP	TP		NR	NR	NR	NR	NR	0
RAATS	TP		NR	NR	NR	NR	NR	0
PRP	TP		NR	NR	NR	NR	NR	0
PADS	TP		NR	NR	NR	NR	NR	0
ICIS	TP		NR	NR	NR	NR	NR	0
FTTS	TP		NR	NR	NR	NR	NR	0
MLTS	TP		NR	NR	NR	NR	NR	0
COAL ASH DOE	TP		NR	NR	NR	NR	NR	0
COAL ASH EPA	0.500		0	0	0	NR	NR	0
PCB TRANSFORMER	TP		NR	NR	NR	NR	NR	0
RADINFO	TP		NR	NR	NR	NR	NR	0
HIST FTTS	TP		NR	NR	NR	NR	NR	0
DOT OPS	TP		NR	NR	NR	NR	NR	0
CONSENT	1.000		0	0	0	0	NR	0
INDIAN RESERV	1.000		0	0	0	0	NR	0
FUSRAP	1.000		0	0	0	0	NR	0
UMTRA	0.500		0	0	0	NR	NR	0
LEAD SMELTERS	TP		NR	NR	NR	NR	NR	0
US AIRS	TP		NR	NR	NR	NR	NR	0
US MINES	0.250		0	0	NR	NR	NR	0
ABANDONED MINES	0.250		0	0	NR	NR	NR	0
FINDS	TP		NR	NR	NR	NR	NR	0
ECHO	TP		NR	NR	NR	NR	NR	0
DOCKET HWC	TP		NR	NR	NR	NR	NR	0
UXO	1.000		0	0	0	0	NR	0
FUELS PROGRAM	0.250		0	0	NR	NR	NR	0
CT AIRS	TP		NR	NR	NR	NR	NR	0
CT ASBESTOS	TP		NR	NR	NR	NR	NR	0
CT CPCS	0.500		0	8	13	NR	NR	21
CT DRYCLEANERS	0.250		0	1	NR	NR	NR	1
CT ENF	TP		NR	NR	NR	NR	NR	0
CT Financial Assurance	TP		NR	NR	NR	NR	NR	0
CT LEAD	TP		NR	NR	NR	NR	NR	0
CT LWDS	0.250		0	3	NR	NR	NR	3
CT MANIFEST	0.250		2	26	NR	NR	NR	28
NJ MANIFEST	0.250		0	1	NR	NR	NR	1
RI MANIFEST	0.250		0	3	NR	NR	NR	3
NY MANIFEST	0.250		1	7	NR	NR	NR	8
CT NPDES	TP		NR	NR	NR	NR	NR	0
CT SEH	0.500		0	1	0	NR	NR	1
CT UIC	TP		NR	NR	NR	NR	NR	0
MINES MRDS	TP		NR	NR	NR	NR	NR	0

EDR HIGH RISK HISTORICAL RECORDS

EDR Exclusive Records

EDR MGP	1.000		0	0	0	0	NR	0
---------	-------	--	---	---	---	---	----	---

MAP FINDINGS SUMMARY

Database	Search Distance (Miles)	Target Property	< 1/8	1/8 - 1/4	1/4 - 1/2	1/2 - 1	> 1	Total Plotted
EDR Hist Auto	0.125		3	NR	NR	NR	NR	3
EDR Hist Cleaner	0.125		1	NR	NR	NR	NR	1
<u>EDR RECOVERED GOVERNMENT ARCHIVES</u>								
<i>Exclusive Recovered Govt. Archives</i>								
CT RGA HWS	TP		NR	NR	NR	NR	NR	0
CT RGA LUST	TP		NR	NR	NR	NR	NR	0
- Totals --		0	13	87	47	3	0	150

NOTES:

TP = Target Property

NR = Not Requested at this Search Distance

Sites may be listed in more than one database

Map ID
Direction
Distance
Elevation

MAP FINDINGS

EDR ID Number
EPA ID Number

	Site	Database(s)	EPA ID Number
A1 South < 1/8 0.031 mi. 164 ft.	MUTUAL HOUSING ASSOC OF S CNTRL 257-63 PERSHING DR ANSONIA, CT 06401 Site 1 of 2 in cluster A	CT MANIFEST	S109795152 N/A
Relative: Lower	CT MANIFEST:		
	EPA ID:	ctp000027633	
	Years:	2004	
Actual: 62 ft.	Name:	MUTUAL HOUSING ASSOC OF S CNTRL	
	Address:	257-63 PERSHING DR	
	City,State,Zip:	ANSONIA, CT 06401	
	Details:		
	Year:	2004	
	EPA ID:	ctp000027633	
	Manifest Id:	ctf0803010	
	TSDf EPA ID:	CTD983896341	
	TSDf Name:	WASTE MGT NEET INC	
	TSDf Address:	PO BOX 144	
	TSDf City,State,Zip:	PORTLAND, CT 06480	
	TSDf Country:	USA	
	TSDf Telephone:	Not reported	
	Transport Date:	Not reported	
	Transporter EPA ID:	CTD983896341	
	Transporter Name:	WASTE MGT NEET INC	
	Transporter Address:	PO BOX 144	
	Transporter City,State,Zip:	PORTLAND, CT 06480	
	Transporter Country:	USA	
	Transporter Phone:	Not reported	
	Trans 2 Date:	Not reported	
	Trans 2 EPA ID:	Not reported	
	Trans 2 Name:	Not reported	
	Trans 2 Address:	Not reported	
	Transporter 2 City,State,Zip:	CT	
	Trans 2 Country:	USA	
	Trans 2 Phone:	Not reported	
	Generator Mailing Address:	257-63 PERSHING DR	
	Generator City,State,Zip:	ANSONIA, CT 06401	
	Generator Mailing Country:	Not reported	
	Generator Phone:	Not reported	
	Special Handling:	Not reported	
	Discrepancies:	Not reported	
	Date Shipped:	01/21/2004	
	Date Received:	01/21/2004	
	Last modified date:	Not reported	
	Last modified by:	Not reported	
	Comments:	Not reported	
	Waste Occurence:	1	
	US Dot Description:	HAZARDOUS WASTE, LIQUID, N.O.S.	
	Number of Containers:	1	
	Container Type:	CM	
	Quantity:	5	
	Weight/Volume:	Y	
	Batch Number:	175, 175	
	EPA Waste Codes:	D008	
	Copies:	1, 2	
	Alt Fac EPA:	Not reported	
	Alt Fac Name:	Not reported	
	Alt Fac Street Address:	Not reported	

Map ID
Direction
Distance
Elevation

MAP FINDINGS

Site

Database(s)

EDR ID Number
EPA ID Number

MUTUAL HOUSING ASSOC OF S CNTRL (Continued)

S109795152

Alt Fac Town: Not reported
Alt Fac State: Not reported
Alt Fac Zip: Not reported
Alt Fac Date: Not reported
Unique Key: ctf08030101

Details as of 2013:

Year: 2004
EPAID: ctp000027633
TSDF Telephone: (860)342-0667
Transporter Country: USA
Transporter Telephone: (860)342-0667
Transporter 2 Telephone: Not reported
Generator Mailing Country: USA
Telephone: Not reported
Special Handling: Not reported
Last Modified Date: 02/07/2005
Last Modified By: JEB

Waste as of 2013:

Year: 2004
Manifest ID: ctf0803010
Waste Occurrence: 1
UNNA: 3077
Hazard Class: 9
US Dot Description: HAZARDOUS WASTE, LIQUID, N.O.S.
Number of Containers: 1
Container Type: CM
Quantity: 5
Weight/Volume: Y
Additional Description: Not reported
Handling Code: Not reported
Last Modified Date: 2005-02-07 00:00:00
Last Modified By: JEB

Waste Code as of 2013:

Year: 2004
Manifest ID: ctf0803010
Waste Occurrence: 1
EPA Waste Code: D008
Recycled Waste?: False
Last Modified Date: 2005-02-07 00:00:00
Last Modified By: JEB

A2
South
< 1/8
0.059 mi.
310 ft.

RICHIES SERVICE
242 PERSHING DR
ANSONIA, CT 06401

Site 2 of 2 in cluster A

Relative:
Lower

EDR Hist Auto

Actual:
51 ft.

Year: Name:
1969 BINKOWSKI JOHN
1970 BINKOWSKI JOHN

Type:
Gasoline Service Stations
Gasoline Service Stations

EDR Hist Auto **1020922526**
N/A

Map ID
Direction
Distance
Elevation

MAP FINDINGS

Site

Database(s)

EDR ID Number
EPA ID Number

RICHIES SERVICE (Continued)

1020922526

1987	RICHIES SERVICE	General Automotive Repair Shops
1988	RICHIES SERVICE	General Automotive Repair Shops
1989	RICHIES SERVICE	General Automotive Repair Shops
1990	RICHIES SERVICE	General Automotive Repair Shops
1991	RICHIES SERVICE	General Automotive Repair Shops
1992	RICHIES SERVICE	General Automotive Repair Shops
1993	RICHIES SERVICE	General Automotive Repair Shops
1994	RICHIES SERVICE	General Automotive Repair Shops
1995	RICHIES SERVICE	General Automotive Repair Shops
1996	RICHIES SERVICE	General Automotive Repair Shops
1997	RICHIES SERVICE	General Automotive Repair Shops
1998	RICHIES SERVICE	General Automotive Repair Shops
1999	RICHIES SERVICE	General Automotive Repair Shops
2000	RICHIES SERVICE	General Automotive Repair Shops
2001	RICHIES SERVICE	General Automotive Repair Shops
2002	RICHIES SERVICE	General Automotive Repair Shops
2003	NORTH STAR AUTOMOTIVE	General Automotive Repair Shops
2003	RICHIES SERVICE	General Automotive Repair Shops
2004	RICHIES SERVICE	General Automotive Repair Shops
2004	NORTH STAR AUTOMOTIVE	General Automotive Repair Shops
2005	NORTH STAR AUTOMOTIVE	General Automotive Repair Shops
2005	RICHIES SERVICE	General Automotive Repair Shops
2006	NORTH STAR AUTOMOTIVE	General Automotive Repair Shops
2007	NORTH STAR AUTOMOTIVE	General Automotive Repair Shops
2008	NORTH STAR AUTOMOTIVE	General Automotive Repair Shops
2009	NORTH STAR AUTOMOTIVE	General Automotive Repair Shops
2010	NORTH STAR AUTOMOTIVE	General Automotive Repair Shops
2011	NORTH STAR AUTOMOTIVE	General Automotive Repair Shops
2012	NORTH STAR AUTOMOTIVE	General Automotive Repair Shops
2014	NORTH STAR AUTOMOTIVE	General Automotive Repair Shops
2014	BRANIGANS CAR CARE CTR SLS LLC	General Automotive Repair Shops

B3
SW
< 1/8
0.085 mi.
450 ft.

ANSONIA HIGH SCHOOL
115 HOWARD AVE
ANSONIA, CT 06401

Site 1 of 2 in cluster B

RCRA NonGen / NLR

1001481255
CTR000006015

Relative:
Higher

Actual:
125 ft.

RCRA NonGen / NLR:
Date form received by agency: 2013-09-12 00:00:00.0
Facility name: ANSONIA HIGH SCHOOL
Facility address: 115 HOWARD AVE
ANSONIA, CT 06401
EPA ID: CTR000006015
Mailing address: HOWARD AVE
ANSONIA, CT 06401
Contact: ENVR ENG
Contact address: 115 HOWARD AVE
ANSONIA, CT 06401
Contact country: US
Contact telephone: 999-999-9999
Contact email: Not reported
EPA Region: 01
Land type: Municipal
Classification: Non-Generator
Description: Handler: Non-Generators do not presently generate hazardous waste

Map ID
Direction
Distance
Elevation

MAP FINDINGS

Site

Database(s)

EDR ID Number
EPA ID Number

ANSONIA HIGH SCHOOL (Continued)

1001481255

Owner/Operator Summary:

Owner/operator name: ANSONIA HIGH SCHOOL
Owner/operator address: 115 HOWARD AVE
ANSONIA, CT 06401
Owner/operator country: Not reported
Owner/operator telephone: 999-999-9999
Owner/operator email: Not reported
Owner/operator fax: Not reported
Owner/operator extension: Not reported
Legal status: Municipal
Owner/Operator Type: Owner
Owner/Op start date: Not reported
Owner/Op end date: Not reported

Handler Activities Summary:

U.S. importer of hazardous waste: No
Mixed waste (haz. and radioactive): No
Recycler of hazardous waste: No
Transporter of hazardous waste: No
Treater, storer or disposer of HW: No
Underground injection activity: No
On-site burner exemption: No
Furnace exemption: No
Used oil fuel burner: No
Used oil processor: No
User oil refiner: No
Used oil fuel marketer to burner: No
Used oil Specification marketer: No
Used oil transfer facility: No
Used oil transporter: No

Historical Generators:

Date form received by agency: 1998-05-12 00:00:00.0
Site name: ANSONIA HIGH SCHOOL
Classification: Conditionally Exempt Small Quantity Generator

Violation Status: No violations found

**B4
SW
< 1/8
0.085 mi.
450 ft.**

**ANSONIA HIGH SCHOOL
115 HOWARD AVE
ANSONIA, CT 06401
Site 2 of 2 in cluster B**

**CT UST U003540717
N/A**

**Relative:
Higher
Actual:
125 ft.**

UST:

Name: ANSONIA HIGH SCHOOL
Address: 115 HOWARD AVE
Address 2: Not reported
City, State, Zip: ANSONIA 06401
Facility ID: 2-4595
Substance: Heating Oil(on-site consumption)
Last Use Date: 08/01/1993
Tank ID: A-1
Closure Status: Tank was Removed From Ground
Compartment ID: a
Tank Status: Permanently Closed
Secondary Material: Not reported

Map ID
Direction
Distance
Elevation

MAP FINDINGS

Site

Database(s)

EDR ID Number
EPA ID Number

ANSONIA HIGH SCHOOL (Continued)

U003540717

Tank Material: Asphalt Coated or Bare Steel
Capacity: 1000
Install Date: 01/01/1950
Overfill Installed: Not reported
Pipe Material: Bare Steel
Pipe Mode Description: Not reported
Spill Installed: Not reported
Latitude: 41.341068
Longitude: -73.08393
Tank Latitude: 41.341068
Tank Longitude: -73.08393

Contact:

Facility ID: 2-4595
Owner Name: CITY OF ANSONIA
Owner Address: 42 GROVE ST
Owner Address 2: Not reported
Owner Phone: (203) 736-9217
Owner Phone Ext: Not reported
Owner City/State/Zip: ANSONIA, CT 064011753
Affiliation Type: Owner
Contact Name: Not reported
Contact Title: Not reported
Contact Email: Not reported

Facility ID: 2-4595
Owner Name: CITY OF ANSONIA
Owner Address: 42 GROVE ST
Owner Address 2: Not reported
Owner Phone: Not reported
Owner Phone Ext: Not reported
Owner City/State/Zip: ANSONIA, CT 064011753
Affiliation Type: Registrant
Contact Name: Not reported
Contact Title: Not reported
Contact Email: Not reported

Name: ANSONIA HIGH SCHOOL
Address: 115 HOWARD AVE
Address 2: Not reported
City,State,Zip: ANSONIA 06401
Facility ID: 2-4595
Substance: Heating Oil(on-site consumption)
Last Use Date: 08/01/1993
Tank ID: B-2
Closure Status: Tank was Removed From Ground
Compartment ID: a
Tank Status: Permanently Closed
Secondary Material: Not reported
Tank Material: Asphalt Coated or Bare Steel
Capacity: 7500
Install Date: 01/01/1950
Overfill Installed: Not reported
Pipe Material: Bare Steel
Pipe Mode Description: Not reported
Spill Installed: Not reported
Latitude: 41.341068

Map ID
Direction
Distance
Elevation

MAP FINDINGS

Site

Database(s)

EDR ID Number
EPA ID Number

ANSONIA HIGH SCHOOL (Continued)

U003540717

Longitude: -73.08393
Tank Latitude: 41.341068
Tank Longitude: -73.08393

Contact:

Facility ID: 2-4595
Owner Name: CITY OF ANSONIA
Owner Address: 42 GROVE ST
Owner Address 2: Not reported
Owner Phone: (203) 736-9217
Owner Phone Ext: Not reported
Owner City/State/Zip: ANSONIA, CT 064011753
Affiliation Type: Owner
Contact Name: Not reported
Contact Title: Not reported
Contact Email: Not reported

Facility ID: 2-4595
Owner Name: CITY OF ANSONIA
Owner Address: 42 GROVE ST
Owner Address 2: Not reported
Owner Phone: Not reported
Owner Phone Ext: Not reported
Owner City/State/Zip: ANSONIA, CT 064011753
Affiliation Type: Registrant
Contact Name: Not reported
Contact Title: Not reported
Contact Email: Not reported

Name: ANSONIA HIGH SCHOOL
Address: 115 HOWARD AVE
Address 2: Not reported
City,State,Zip: ANSONIA 06401
Facility ID: 2-4595
Substance: Heating Oil(on-site consumption)
Last Use Date: Not reported
Tank ID: B2R1
Closure Status: Not reported
Compartment ID: a
Tank Status: Currently In Use
Secondary Material: Not reported
Tank Material: Coated & Cathodically Protected Steel (sti-P3)
Capacity: 10000
Install Date: 08/01/1993
Overfill Installed: Not reported
Pipe Material: Bare Steel
Pipe Mode Description: Not reported
Spill Installed: Not reported
Latitude: 41.341068
Longitude: -73.08393
Tank Latitude: 41.34071
Tank Longitude: -73.08431

Contact:

Facility ID: 2-4595
Owner Name: CITY OF ANSONIA
Owner Address: 42 GROVE ST

Map ID
Direction
Distance
Elevation

MAP FINDINGS

Site

Database(s)

EDR ID Number
EPA ID Number

ANSONIA HIGH SCHOOL (Continued)

U003540717

Owner Address 2: Not reported
Owner Phone: (203) 736-9217
Owner Phone Ext: Not reported
Owner City/State/Zip: ANSONIA, CT 064011753
Affiliation Type: Owner
Contact Name: Not reported
Contact Title: Not reported
Contact Email: Not reported

Facility ID: 2-4595
Owner Name: CITY OF ANSONIA
Owner Address: 42 GROVE ST
Owner Address 2: Not reported
Owner Phone: Not reported
Owner Phone Ext: Not reported
Owner City/State/Zip: ANSONIA, CT 064011753
Affiliation Type: Registrant
Contact Name: Not reported
Contact Title: Not reported
Contact Email: Not reported

C5
South
< 1/8
0.092 mi.
484 ft.

MUTUAL HOUSING ASSOCIATION
229 PERSHING STREET
ANSONIA, CT 06401
Site 1 of 3 in cluster C

NY MANIFEST **1009220832**
N/A

Relative:
Higher
Actual:
72 ft.

NY MANIFEST:
Name: MUTUAL HOUSING ASSOCIATION
Address: 229 PERSHING STREET
City,State,Zip: ANSONIA, CT 06401
Country: USA
EPA ID: CTP000027630
Facility Status: Not reported
Location Address 1: 229 PERSHING STREET
Code: BP
Location Address 2: Not reported
Total Tanks: Not reported
Location City: ANSONIA
Location State: CT
Location Zip: 06401
Location Zip 4: Not reported

NY MANIFEST:
EPAID: CTP000027630
Mailing Name: MUTUAL HOUSING ASSOCIATION
Mailing Contact: JANET DORR
Mailing Address 1: 229 PERSHING STREET
Mailing Address 2: Not reported
Mailing City: ANSONIA
Mailing State: CT
Mailing Zip: 06401
Mailing Zip 4: Not reported
Mailing Country: USA
Mailing Phone: 2037767593

Map ID
Direction
Distance
Elevation

MAP FINDINGS

Site

Database(s)

EDR ID Number
EPA ID Number

MUTUAL HOUSING ASSOCIATION (Continued)

1009220832

NY MANIFEST:

Document ID: NYG3553245
Manifest Status: Not reported
seq: 01
Year: 2003
Trans1 State ID: CT17764A
Trans2 State ID: ME0440350
Generator Ship Date: 12/30/2003
Trans1 Recv Date: 12/30/2003
Trans2 Recv Date: 01/08/2004
TSD Site Recv Date: 01/27/2004
Part A Recv Date: Not reported
Part B Recv Date: Not reported
Generator EPA ID: CTP000027630
Trans1 EPA ID: CTD983896341
Trans2 EPA ID: NJD054126164
TSD ID 1: NYD049836679
TSD ID 2: Not reported
Manifest Tracking Number: Not reported
Import Indicator: Not reported
Export Indicator: Not reported
Discr Quantity Indicator: Not reported
Discr Type Indicator: Not reported
Discr Residue Indicator: Not reported
Discr Partial Reject Indicator: Not reported
Discr Full Reject Indicator: Not reported
Manifest Ref Number: Not reported
Alt Facility RCRA ID: Not reported
Alt Facility Sign Date: Not reported
MGMT Method Type Code: Not reported
Waste Code: D008 - LEAD 5.0 MG/L TCLP
Waste Code: Not reported
Waste Code: Not reported
Waste Code: Not reported
Waste Code: Not reported
Waste Code: Not reported
Quantity: 00250
Units: P - Pounds
Number of Containers: 001
Container Type: DM - Metal drums, barrels
Handling Method: T Chemical, physical, or biological treatment.
Specific Gravity: 01.00

C6
South
< 1/8
0.092 mi.
484 ft.

MUTUAL HOUSING ASSOC OF S CNTRL
229 PERSHING DR
ANSONIA, CT 06401

Site 2 of 3 in cluster C

CT MANIFEST S109753643
N/A

Relative:
Higher

Actual:
72 ft.

CT MANIFEST:
EPA ID: ctp000027630
Years: 2004, 2003
Name: MUTUAL HOUSING ASSOC OF S CNTRL
Address: 229 PERSHING DR
City,State,Zip: ANSONIA, CT 06401

Map ID
Direction
Distance
Elevation

MAP FINDINGS

Site

Database(s)

EDR ID Number
EPA ID Number

MUTUAL HOUSING ASSOC OF S CNTRL (Continued)

S109753643

Details:

Year: 2004
EPA ID: ctp000027630
Manifest Id: ctf0803009
TSDF EPA ID: CTD983896341
TSDF Name: WASTE MGT NEET INC
TSDF Address: PO BOX 144
TSDF City,State,Zip: PORTLAND, CT 06480
TSDF Country: USA
TSDF Telephone: Not reported
Transport Date: Not reported
Transporter EPA ID: CTD983896341
Transporter Name: WASTE MGT NEET INC
Transporter Address: PO BOX 144
Transporter City,State,Zip: PORTLAND, CT 06480
Transporter Country: USA
Transporter Phone: Not reported
Trans 2 Date: Not reported
Trans 2 EPA ID: Not reported
Trans 2 Name: Not reported
Trans 2 Address: Not reported
Transporter 2 City,State,Zip: CT
Trans 2 Country: USA
Trans 2 Phone: Not reported
Generator Mailing Address: 229 PERSHING DR
Generator City,State,Zip: ANSONIA, CT 06401
Generator Mailing Country: Not reported
Generator Phone: Not reported
Special Handling: Not reported
Discrepancies: Not reported
Date Shipped: 01/21/2004
Date Received: 01/21/2004
Last modified date: Not reported
Last modified by: Not reported
Comments: Not reported
Waste Occurence: 1
US Dot Description: HAZARDOUS WASTE, LIQUID, N.O.S.
Number of Containers: 1
Container Type: CM
Quantity: 10
Weight/Volume: Y
Batch Number: 175, 175
EPA Waste Codes: D008
Copies: 1, 2
Alt Fac EPA: Not reported
Alt Fac Name: Not reported
Alt Fac Street Address: Not reported
Alt Fac Town: Not reported
Alt Fac State: Not reported
Alt Fac Zip: Not reported
Alt Fac Date: Not reported
Unique Key: ctf08030091

Details as of 2013:

Year: 2004
EPAID: ctp000027630

Map ID
Direction
Distance
Elevation

MAP FINDINGS

Site

Database(s)

EDR ID Number
EPA ID Number

MUTUAL HOUSING ASSOC OF S CNTRL (Continued)

S109753643

TSDF Telephone: (860)342-0667
Transporter Country: USA
Transporter Telephone: (860)342-0667
Transporter 2 Telephone: Not reported
Generator Mailing Country: USA
Telephone: Not reported
Special Handling: Not reported
Last Modified Date: 02/07/2005
Last Modified By: JEB

Waste as of 2013:

Year: 2004
Manifest ID: ctf0803009
Waste Occurrence: 1
UNNA: 3077
Hazard Class: 9
US Dot Description: HAZARDOUS WASTE, LIQUID, N.O.S.
Number of Containers: 1
Container Type: CM
Quantity: 10
Weight/Volume: Y
Additional Description: Not reported
Handling Code: Not reported
Last Modified Date: 2005-02-07 00:00:00
Last Modified By: JEB

Waste Code as of 2013:

Year: 2004
Manifest ID: ctf0803009
Waste Occurrence: 1
EPA Waste Code: D008
Recycled Waste?: False
Last Modified Date: 2005-02-07 00:00:00
Last Modified By: JEB

Name: MUTUAL HOUSING ASSOC OF S CNTRL
Address: 229 PERSHING DR
City,State,Zip: ANSONIA, CT 06401

Details:

Year: 2003
EPA ID: CTP000027630
Manifest Id: nyg3553245
TSDF EPA ID: NYD049836679
TSDF Name: CWM CHEMICAL SERVICES LLC
TSDF Address: PO BOX 200
TSDF City,State,Zip: MODEL CITY, NY 14107
TSDF Country: USA
TSDF Telephone: Not reported
Transport Date: Not reported
Transporter EPA ID: CTD983896341
Transporter Name: WASTE MGT NEET INC
Transporter Address: PO BOX 144
Transporter City,State,Zip: PORTLAND, CT 06480
Transporter Country: USA
Transporter Phone: Not reported

Map ID
Direction
Distance
Elevation

MAP FINDINGS

Site

Database(s)

EDR ID Number
EPA ID Number

MUTUAL HOUSING ASSOC OF S CNTRL (Continued)

S109753643

Trans 2 Date: 01/08/2004
Trans 2 EPA ID: NJD054126164
Trans 2 Name: FREEHOLD CARTAGE, INC.
Trans 2 Address: P.O. BOX 5010
Transporter 2 City,State,Zip: FREEHOLD, NJ 07728
Trans 2 Country: USA
Trans 2 Phone: Not reported
Generator Mailing Address: 229 PERSHING DR
Generator City,State,Zip: ANSONIA, CT 06401
Generator Mailing Country: Not reported
Generator Phone: Not reported
Special Handling: Not reported
Discrepancies: Not reported
Date Shipped: 12/30/2003
Date Received: 01/27/2004
Last modified date: Not reported
Last modified by: Not reported
Comments: Not reported
Waste Occurrence: 1
US Dot Description: HAZARDOUS WASTE, SOLID, N.O.S.
Number of Containers: 1
Container Type: DM
Quantity: 250
Weight/Volume: P
Batch Number: 5732, 5875
EPA Waste Codes: D008
Copies: 2, 7
Alt Fac EPA: Not reported
Alt Fac Name: Not reported
Alt Fac Street Address: Not reported
Alt Fac Town: Not reported
Alt Fac State: Not reported
Alt Fac Zip: Not reported
Alt Fac Date: Not reported
Unique Key: nyg35532451

Details as of 2013:

Year: 2003
EPAID: CTP000027630
TSDF Telephone: 7167540246
Transporter Country: USA
Transporter Telephone: (860)342-5053
Transporter 2 Telephone: (732)462-1001
Generator Mailing Country: USA
Telephone: Not reported
Special Handling: Not reported
Last Modified Date: 12/01/2005
Last Modified By: JEB

Waste Code as of 2013:

Year: 2003
Manifest ID: nyg3553245
Waste Occurrence: 1
EPA Waste Code: D008
Recycled Waste?: False
Last Modified Date: 2005-11-25 00:00:00

Map ID
Direction
Distance
Elevation

MAP FINDINGS

Site

Database(s)

EDR ID Number
EPA ID Number

MUTUAL HOUSING ASSOC OF S CNTRL (Continued)

S109753643

Last Modified By:

JEB

C7
South
< 1/8
0.111 mi.
585 ft.

ANSONIA HEAT & FUEL CO INC
225 PERSHING DR
ANSONIA, CT 06401

Site 3 of 3 in cluster C

EDR Hist Auto

1020162309
N/A

Relative:
Lower

EDR Hist Auto

Actual:
69 ft.

Year: Name:

1969 ANSONIA HEAT & FUEL CO INC
1970 ANSONIA HEAT & FUEL CO INC
1971 ANSONIA HEAT & FUEL CO INC
1972 ANSONIA HEAT & FUEL CO INC
1973 ANSONIA HEAT & FUEL CO INC
1974 ANSONIA HEAT & FUEL CO INC
1975 ANSONIA HEAT & FUEL CO INC
1976 ANSONIA HEAT & FUEL CO INC
1977 ANSONIA HEAT & FUEL CO INC

Type:

Fuel Oil Dealers
Fuel Oil Dealers
Fuel Oil Dealers
Fuel Oil Dealers
Fuel Oil Dealers
Fuel Oil Dealers
Fuel Oil Dealers
Fuel Oil Dealers
Fuel Oil Dealers

D8

North
< 1/8
0.115 mi.
606 ft.

SHELL SERVICE STATION #136282
18-19 MAPLE STREET
ANSONIA, CT 06401

Site 1 of 3 in cluster D

CT LUST
CT SPILLS

S105616258
N/A

Relative:
Lower

LUST:

Actual:
30 ft.

Name: SHELL SERVICE STATION #136282
Address: 18-19 MAPLE STREET
City,State,Zip: ANSONIA, CT 06401
LUST Id: 6747
UST Facility Id: 4824
LUST Case Id: 34822
Lust Status: Lust Completed
Processing Status: Not reported
EPA Reportable: True
Motor Fuel: True
Diesel: False
Gasoline: True
Other: False
Other Release: Not reported
No Release: False
Leak: True
Tank: False
Piping: True
Overfill: True
Removal: False
Incident Date: 10/01/1998
Entry Date: Not reported
Site Case Id: 9906409
UST Site Id: Not reported
Cost Recovery Spill Case #: Not reported
Old SITS Number: Not reported
Case Log Id: Not reported

Map ID
Direction
Distance
Elevation

MAP FINDINGS

Site

Database(s)

EDR ID Number
EPA ID Number

SHELL SERVICE STATION #136282 (Continued)

S105616258

Monthly Report Id: 0
UST Owner Id: 8243
LUST Owner Id: PCC
UST Event Id: 6862
Contact Info: Not reported
Contact EMail: Not reported
Site Contact City,St,Zip: UNKNOWN
2nd Contact: W. Scott Burrus (Sovereign Consulting)
2nd Contact EMail: Sburrus@sovcon.com
2nd Contact Address: 1 Tarby Lane
2nd Contact City,St,Zip: 108, CT 06478
2nd Contact Address 2: Not reported
2nd Contact City 2: Oxford
2nd Contact Phone Number: 2038281640
2nd Contact Fax Number: 2038281641
2nd Contact Type: Senior Project Manager, LEP
Facility City Num: 2
Site Contact: Not reported
Site Contact Address: Not reported
Site Contact Add 2: Not reported
Site Contact City 2: Not reported
Site Contact Phone: Not reported
Site Contact Fax: Not reported
Site Contact Type: Not reported
Department Contact 1: Not reported
Department Contact 2: Not reported
Referral Source: Not reported
Offsite Source: False
Date Referred: Not reported
Emergency: False
Private Heating Fuel: False
Commercial Heating Fuel: False
Commercial HF < 2100 Gal.: False
Commercial HF > 2100 Gal.: False
Commercial HF - Size Unk: False
No LUST Site: False
Cost Recvry Prgm Candidate: False
OCSR Complete: True
Follow Up Flag: False
Alternate Water Supply: False
Relocation: False
Responsible Party: False
Responsible EMail: Not reported
Resp Party Name: Motiva Enterprises LLC
Resp Party Address: 80 Britannia Street
Resp Party City,St,Zip: Meriden, CT 064502289
Resp Party Town Number: 80
Resp Party Phone: 5089519132
Resp Party Fax: Not reported
Resp Party Name 2: Mohammad Khokhar (Contact)
Resp Party Address 2: Not reported
Resp Party Phone 2: 2037323292
Investigator Id: 22
Follow Update: Not reported
Area Lextent: Not reported
Annual Precipitation: Not reported
Affected Population: Not reported

Map ID
Direction
Distance
Elevation

MAP FINDINGS

Site

Database(s)

EDR ID Number
EPA ID Number

SHELL SERVICE STATION #136282 (Continued)

S105616258

Population Setting:	Not reported
Ground Water Direction:	Not reported
Ground Water Gradient:	19.76-21.31
Hydro Basin:	Not reported
Drastic:	Not reported
Geo Setting:	Not reported
Ground Water Classification:	GA
Receptor:	Annually
Ground Water Flow Direction:	North-northeast
Ground Water Depth:	0.007
Areas Of Concern:	Not reported
Free Product Inches:	Not reported
Fund Date:	Not reported
Fund Planned:	No
Fund Obligated:	No
Fund Outlaid:	No
Fund Judgment:	No
Fund Recovered:	No
Cellar Borings:	False
Install Micro Wells:	True
Ground Water Sample:	False
Soil Sample:	True
Soil Gas:	False
Site Inspect:	False
Soil Excavate:	True
Geo Probe:	False
Survey:	False
Potable Well Sample:	False
Sample MWS:	True
Ground Water Gauging:	True
Soil Venting:	False
Active:	False
NOV Action:	None
NOV Issued:	Not reported
NOV Due:	Not reported
NOV Received:	Not reported
NOV Closed:	Not reported
NOV Disc Date:	Not reported
NOV Issued Date:	Not reported
NOV Compliance Sched:	Not reported
NOV Admin Order:	Not reported
NOV Referred To Ag:	Not reported
Stop All NOV Actions:	False
Release Invest Rpt:	False
DEP App Letter 1:	False
Correct Action Plan:	False
DEP App Letter 2:	False
Rem Sys Install:	False
Rem Sys Install Date:	Not reported
Closure Date:	Not reported
Rem Sys Monitoring Rpt:	False
Qrtly Gwater Mon Rpts:	False
Closure Req Rpt:	False
DEP Closure Letter:	False
Referred To:	Not reported
No Wells:	4
Lph Wells:	0

Map ID
Direction
Distance
Elevation

MAP FINDINGS

Site

Database(s)

EDR ID Number
EPA ID Number

SHELL SERVICE STATION #136282 (Continued)

S105616258

User Stamp: allison forrest/ForrestA
Date Stamp: 05/15/2014
Correspondence: Action: General Correspondence Issued:9/21/1999
Received:10/5/1999Test results- 1 tank line failed test
Environmental Impact: Not reported
FollowUp: Not reported
GW Comments: The Naugatuck River abuts the site to the northeast. Apartments located approx. 200 ft southeast contain basements. Underground utilities include water, natural gas, sanitary sewer, and storm sewer lines. No public supply wells are located within one mile.
Location Desc: Not reported
NOV Comments: Not reported
Release Desc: Not reported
Running Comments: Spills Files, UST Enforcement Files, and LUST Files
Work Performed: Not reported

SPILLS:

Name: Not reported
Address: 18-19 MAPLE ST (SHELL STATION)
City,State,Zip: ANSONIA, CT
Year of Database: 2002
Case Number: 200206136
Who Took Spill: 208
Assigned To: 0
Report Date: 09/03/2002
Report Time: 16:57:41
Date Release: 09/03/2002
Time Responded: Not reported
Reported By: eric richter ext 13
Phone: 860 5685851
Representing: motiva
Terminated: YES
Recovd (Total): 0
Total (Water): 0
Facility Status: Closed
Continuous Spill: False
Released Substance: GASOLINE
Qty: 0 (Gallons)
Emergency Measure: drip above filter in dispenser 12. Will call back to update.
Water Body: Not reported
Discharger: Not reported
Telephone: Not reported
Responsible Party: Not reported
RP Address 1: Not reported
RP City,St,Zip: CT
Historic: False
Waterbody: False
Time Stamp: 2002-09-03 17:00:21
Sr Inspector: Monarca, Vincent
At Inspctor: **NO RESPONSE
User Stamp: Not reported
Comments: Not reported
Action: Referred
Other Action: Not reported
Agency ID: DEP Dispatch
Other Agency: Not reported
DEP Bureau: Not reported

Map ID
Direction
Distance
Elevation

MAP FINDINGS

Site

Database(s)

EDR ID Number
EPA ID Number

SHELL SERVICE STATION #136282 (Continued)

S105616258

DEP Agency: Not reported
Cause ID: Hose Failure
Other Cause: Not reported
Media ID: Ground Surface
Other Media: Not reported
Class ID: Commercial
Other Class: Not reported
Release Type: petroleum
Other Release: Not reported

D9
North
< 1/8
0.115 mi.
606 ft.

SHELL SERVICE STATION
18 MAPLE ST
ANSONIA, CT 06401
Site 2 of 3 in cluster D

CT UST **U004136129**
N/A

Relative:
Lower
Actual:
30 ft.

UST:
Name: SHELL SERVICE STATION
Address: 18 MAPLE ST
Address 2: Not reported
City,State,Zip: ANSONIA 06401
Facility ID: 2-4824
Substance: Gasoline
Last Use Date: 07/01/2005
Tank ID: A1
Closure Status: Tank was Removed From Ground
Compartment ID: a
Tank Status: Permanently Closed
Secondary Material: Not reported
Tank Material: Fiberglass Reinforced Plastic
Capacity: 12000
Install Date: 12/01/1984
Overfill Installed: Not reported
Pipe Material: Rigid Fiberglass Reinforced Plastic
Pipe Mode Description: Not reported
Spill Installed: Spill Bucket
Latitude: 41.346206
Longitude: -73.084632
Tank Latitude: 41.34584
Tank Longitude: -73.0823

Contact:
Facility ID: 2-4824
Owner Name: MOTIVA ENTERPRISES LLC
Owner Address: 80 BRITANNIA ST
Owner Address 2: Not reported
Owner Phone: 203-265-9246
Owner Phone Ext: Not reported
Owner City/State/Zip: MERIDEN, CT 064502289
Affiliation Type: Owner
Contact Name: Not reported
Contact Title: Not reported
Contact Email: Not reported

Facility ID: 2-4824
Owner Name: MOTIVA ENTERPRISES LLC
Owner Address: 80 BRITANNIA ST
Owner Address 2: Not reported

Map ID
Direction
Distance
Elevation

MAP FINDINGS

Site

Database(s)

EDR ID Number
EPA ID Number

SHELL SERVICE STATION (Continued)

U004136129

Owner Phone: Not reported
Owner Phone Ext: Not reported
Owner City/State/Zip: MERIDEN, CT 064502289
Affiliation Type: Registrant
Contact Name: Not reported
Contact Title: Not reported
Contact Email: Not reported

Name: SHELL SERVICE STATION
Address: 18 MAPLE ST
Address 2: Not reported
City,State,Zip: ANSONIA 06401
Facility ID: 2-4824
Substance: Gasoline
Last Use Date: 07/05/2005
Tank ID: B2
Closure Status: Tank was Removed From Ground
Compartment ID: a
Tank Status: Permanently Closed
Secondary Material: Not reported
Tank Material: Fiberglass Reinforced Plastic
Capacity: 12000
Install Date: 12/01/1984
Overfill Installed: Not reported
Pipe Material: Rigid Fiberglass Reinforced Plastic
Pipe Mode Description: Not reported
Spill Installed: Spill Bucket
Latitude: 41.346206
Longitude: -73.084632
Tank Latitude: 41.34584
Tank Longitude: -73.0823

Contact:
Facility ID: 2-4824
Owner Name: MOTIVA ENTERPRISES LLC
Owner Address: 80 BRITANNIA ST
Owner Address 2: Not reported
Owner Phone: 203-265-9246
Owner Phone Ext: Not reported
Owner City/State/Zip: MERIDEN, CT 064502289
Affiliation Type: Owner
Contact Name: Not reported
Contact Title: Not reported
Contact Email: Not reported

Facility ID: 2-4824
Owner Name: MOTIVA ENTERPRISES LLC
Owner Address: 80 BRITANNIA ST
Owner Address 2: Not reported
Owner Phone: Not reported
Owner Phone Ext: Not reported
Owner City/State/Zip: MERIDEN, CT 064502289
Affiliation Type: Registrant
Contact Name: Not reported
Contact Title: Not reported
Contact Email: Not reported

Map ID
Direction
Distance
Elevation

MAP FINDINGS

Site

Database(s)

EDR ID Number
EPA ID Number

SHELL SERVICE STATION (Continued)

U004136129

Name: SHELL SERVICE STATION
Address: 18 MAPLE ST
Address 2: Not reported
City,State,Zip: ANSONIA 06401
Facility ID: 2-4824
Substance: Gasoline
Last Use Date: 08/29/2005
Tank ID: C3
Closure Status: Tank was Removed From Ground
Compartment ID: a
Tank Status: Permanently Closed
Secondary Material: Not reported
Tank Material: Fiberglass Reinforced Plastic
Capacity: 12000
Install Date: 12/01/1984
Overfill Installed: Not reported
Pipe Material: Rigid Fiberglass Reinforced Plastic
Pipe Mode Description: Not reported
Spill Installed: Spill Bucket
Latitude: 41.346206
Longitude: -73.084632
Tank Latitude: 41.34584
Tank Longitude: -73.0823

Contact:

Facility ID: 2-4824
Owner Name: MOTIVA ENTERPRISES LLC
Owner Address: 80 BRITANNIA ST
Owner Address 2: Not reported
Owner Phone: 203-265-9246
Owner Phone Ext: Not reported
Owner City/State/Zip: MERIDEN, CT 064502289
Affiliation Type: Owner
Contact Name: Not reported
Contact Title: Not reported
Contact Email: Not reported

Facility ID: 2-4824
Owner Name: MOTIVA ENTERPRISES LLC
Owner Address: 80 BRITANNIA ST
Owner Address 2: Not reported
Owner Phone: Not reported
Owner Phone Ext: Not reported
Owner City/State/Zip: MERIDEN, CT 064502289
Affiliation Type: Registrant
Contact Name: Not reported
Contact Title: Not reported
Contact Email: Not reported

Name: SHELL SERVICE STATION
Address: 18 MAPLE ST
Address 2: Not reported
City,State,Zip: ANSONIA 06401
Facility ID: 2-4824
Substance: Used Oil
Last Use Date: 03/01/1990
Tank ID: D4

Map ID
Direction
Distance
Elevation

MAP FINDINGS

Site

Database(s)

EDR ID Number
EPA ID Number

SHELL SERVICE STATION (Continued)

U004136129

Closure Status: Tank was Removed From Ground
Compartment ID: a
Tank Status: Permanently Closed
Secondary Material: Not reported
Tank Material: Asphalt Coated or Bare Steel
Capacity: 550
Install Date: 01/01/1950
Overfill Installed: Not reported
Pipe Material: Bare Steel
Pipe Mode Description: Not reported
Spill Installed: Not reported
Latitude: 41.346206
Longitude: -73.084632
Tank Latitude: 41.346206
Tank Longitude: -73.084632

Contact:

Facility ID: 2-4824
Owner Name: MOTIVA ENTERPRISES LLC
Owner Address: 80 BRITANNIA ST
Owner Address 2: Not reported
Owner Phone: 203-265-9246
Owner Phone Ext: Not reported
Owner City/State/Zip: MERIDEN, CT 064502289
Affiliation Type: Owner
Contact Name: Not reported
Contact Title: Not reported
Contact Email: Not reported

Facility ID: 2-4824
Owner Name: MOTIVA ENTERPRISES LLC
Owner Address: 80 BRITANNIA ST
Owner Address 2: Not reported
Owner Phone: Not reported
Owner Phone Ext: Not reported
Owner City/State/Zip: MERIDEN, CT 064502289
Affiliation Type: Registrant
Contact Name: Not reported
Contact Title: Not reported
Contact Email: Not reported

Name: SHELL SERVICE STATION
Address: 18 MAPLE ST
Address 2: Not reported
City,State,Zip: ANSONIA 06401
Facility ID: 2-4824
Substance: Used Oil
Last Use Date: 05/01/1994
Tank ID: D4R1
Closure Status: Tank was Removed From Ground
Compartment ID: a
Tank Status: Permanently Closed
Secondary Material: Double Walled
Tank Material: Fiberglass Reinforced Plastic
Capacity: 1000
Install Date: 03/01/1990
Overfill Installed: Not reported

Map ID
Direction
Distance
Elevation

MAP FINDINGS

Site

Database(s)

EDR ID Number
EPA ID Number

SHELL SERVICE STATION (Continued)

U004136129

Pipe Material: Rigid Fiberglass Reinforced Plastic
Pipe Mode Description: Not reported
Spill Installed: Not reported
Latitude: 41.346206
Longitude: -73.084632
Tank Latitude: 41.346206
Tank Longitude: -73.084632

Contact:

Facility ID: 2-4824
Owner Name: MOTIVA ENTERPRISES LLC
Owner Address: 80 BRITANNIA ST
Owner Address 2: Not reported
Owner Phone: 203-265-9246
Owner Phone Ext: Not reported
Owner City/State/Zip: MERIDEN, CT 064502289
Affiliation Type: Owner
Contact Name: Not reported
Contact Title: Not reported
Contact Email: Not reported

Facility ID: 2-4824
Owner Name: MOTIVA ENTERPRISES LLC
Owner Address: 80 BRITANNIA ST
Owner Address 2: Not reported
Owner Phone: Not reported
Owner Phone Ext: Not reported
Owner City/State/Zip: MERIDEN, CT 064502289
Affiliation Type: Registrant
Contact Name: Not reported
Contact Title: Not reported
Contact Email: Not reported

Name: SHELL SERVICE STATION
Address: 18 MAPLE ST
Address 2: Not reported
City,State,Zip: ANSONIA 06401
Facility ID: 2-4824
Substance: Heating Oil(on-site consumption)
Last Use Date: 03/01/1990
Tank ID: E5
Closure Status: Tank was Removed From Ground
Compartment ID: a
Tank Status: Permanently Closed
Secondary Material: Not reported
Tank Material: Asphalt Coated or Bare Steel
Capacity: 550
Install Date: 01/01/1950
Overfill Installed: Not reported
Pipe Material: Bare Steel
Pipe Mode Description: Not reported
Spill Installed: Not reported
Latitude: 41.346206
Longitude: -73.084632
Tank Latitude: 41.346206
Tank Longitude: -73.084632

Map ID
Direction
Distance
Elevation

MAP FINDINGS

Site

Database(s)

EDR ID Number
EPA ID Number

SHELL SERVICE STATION (Continued)

U004136129

Contact:

Facility ID: 2-4824
Owner Name: MOTIVA ENTERPRISES LLC
Owner Address: 80 BRITANNIA ST
Owner Address 2: Not reported
Owner Phone: 203-265-9246
Owner Phone Ext: Not reported
Owner City/State/Zip: MERIDEN, CT 064502289
Affiliation Type: Owner
Contact Name: Not reported
Contact Title: Not reported
Contact Email: Not reported

Facility ID: 2-4824
Owner Name: MOTIVA ENTERPRISES LLC
Owner Address: 80 BRITANNIA ST
Owner Address 2: Not reported
Owner Phone: Not reported
Owner Phone Ext: Not reported
Owner City/State/Zip: MERIDEN, CT 064502289
Affiliation Type: Registrant
Contact Name: Not reported
Contact Title: Not reported
Contact Email: Not reported

Name: SHELL SERVICE STATION
Address: 18 MAPLE ST
Address 2: Not reported
City,State,Zip: ANSONIA 06401
Facility ID: 2-4824
Substance: Gasoline
Last Use Date: 12/22/1998
Tank ID: E5R1
Closure Status: Tank was Removed From Ground
Compartment ID: a
Tank Status: Permanently Closed
Secondary Material: Double Walled
Tank Material: Fiberglass Reinforced Plastic
Capacity: 1000
Install Date: 03/01/1990
Overfill Installed: Not reported
Pipe Material: Other (Specify)
Pipe Mode Description: Not reported
Spill Installed: Not reported
Latitude: 41.346206
Longitude: -73.084632
Tank Latitude: 41.346206
Tank Longitude: -73.084632

Contact:

Facility ID: 2-4824
Owner Name: MOTIVA ENTERPRISES LLC
Owner Address: 80 BRITANNIA ST
Owner Address 2: Not reported
Owner Phone: 203-265-9246
Owner Phone Ext: Not reported

Map ID
Direction
Distance
Elevation

MAP FINDINGS

Site

Database(s)

EDR ID Number
EPA ID Number

SHELL SERVICE STATION (Continued)

U004136129

Owner City/State/Zip: MERIDEN, CT 064502289
Affiliation Type: Owner
Contact Name: Not reported
Contact Title: Not reported
Contact Email: Not reported

Facility ID: 2-4824
Owner Name: MOTIVA ENTERPRISES LLC
Owner Address: 80 BRITANNIA ST
Owner Address 2: Not reported
Owner Phone: Not reported
Owner Phone Ext: Not reported
Owner City/State/Zip: MERIDEN, CT 064502289
Affiliation Type: Registrant
Contact Name: Not reported
Contact Title: Not reported
Contact Email: Not reported

Name: SHELL SERVICE STATION
Address: 18 MAPLE ST
Address 2: Not reported
City,State,Zip: ANSONIA 06401
Facility ID: 2-4824
Substance: Heating Oil(on-site consumption)
Last Use Date: 12/22/1998
Tank ID: F5
Closure Status: Tank was Removed From Ground
Compartment ID: a
Tank Status: Permanently Closed
Secondary Material: Double Walled
Tank Material: Fiberglass Reinforced Plastic
Capacity: 1000
Install Date: 03/01/1990
Overfill Installed: Not reported
Pipe Material: Rigid Fiberglass Reinforced Plastic
Pipe Mode Description: Double Walled
Spill Installed: Spill Bucket
Latitude: 41.346206
Longitude: -73.084632
Tank Latitude: 41.34593
Tank Longitude: -73.08239

Contact:
Facility ID: 2-4824
Owner Name: MOTIVA ENTERPRISES LLC
Owner Address: 80 BRITANNIA ST
Owner Address 2: Not reported
Owner Phone: 203-265-9246
Owner Phone Ext: Not reported
Owner City/State/Zip: MERIDEN, CT 064502289
Affiliation Type: Owner
Contact Name: Not reported
Contact Title: Not reported
Contact Email: Not reported

Facility ID: 2-4824
Owner Name: MOTIVA ENTERPRISES LLC

Map ID
Direction
Distance
Elevation

MAP FINDINGS

Site

Database(s)

EDR ID Number
EPA ID Number

SHELL SERVICE STATION (Continued)

U004136129

Owner Address: 80 BRITANNIA ST
Owner Address 2: Not reported
Owner Phone: Not reported
Owner Phone Ext: Not reported
Owner City/State/Zip: MERIDEN, CT 064502289
Affiliation Type: Registrant
Contact Name: Not reported
Contact Title: Not reported
Contact Email: Not reported

D10
North
< 1/8
0.115 mi.
606 ft.

MAPLE STREET MANAGEMENT INC
18 MAPLE
ANSONIA, CT 06401

EDR Hist Auto 1021565225
N/A

Site 3 of 3 in cluster D

Relative:
Lower

EDR Hist Auto

Actual:
30 ft.

Year:	Name:	Type:
1972	DUBES ARCO	Gasoline Service Stations
1973	DUBES ARCO	Gasoline Service Stations
1974	DUBES ARCO	Gasoline Service Stations
1975	DUBES ARCO	Gasoline Service Stations
1976	DUBES ARCO	Gasoline Service Stations
1977	DUBES ARCO	Gasoline Service Stations
1989	MAPLE STREET SHELL INC	Gasoline Service Stations
1990	MAPLE STREET MANAGEMENT INC	Gasoline Service Stations
1991	MAPLE STREET MANAGEMENT INC	Gasoline Service Stations
1992	MAPLE STREET MANAGEMENT INC	Gasoline Service Stations
1993	MAPLE STREET MANAGEMENT INC	Gasoline Service Stations

E11
NE
< 1/8
0.121 mi.
638 ft.

L & M GLOBE CLEANERS
96 MAIN ST
ANSONIA, CT 06401

EDR Hist Cleaner 1018552382
N/A

Site 1 of 4 in cluster E

Relative:
Lower

EDR Hist Cleaner

Actual:
44 ft.

Year:	Name:	Type:
1977	L & M GLOBE CLEANERS	Drycleaning Plants, Except Rugs
1978	L & M GLOBE CLEANERS	Drycleaning Plants, Except Rugs
1979	L & M GLOBE CLEANERS	Garment Pressing And Cleaners' Agents
1980	L & M GLOBE CLEANERS	Garment Pressing And Cleaners' Agents
1982	L & M GLOBE CLEANERS	Garment Pressing And Cleaners' Agents
1983	L & M GLOBE CLEANERS	Garment Pressing And Cleaners' Agents
1985	L & M GLOBE CLEANERS	Garment Pressing And Cleaners' Agents
1986	L & M GLOBE CLEANERS	Garment Pressing And Cleaners' Agents
1987	L & M GLOBE CLEANERS	Garment Pressing And Cleaners' Agents
1988	L & M GLOBE CLEANERS	Garment Pressing And Cleaners' Agents
1989	L & M GLOBE CLEANERS	Laundry And Drycleaner Agents
1990	L & M GLOBE CLEANERS	Laundry And Drycleaner Agents
1991	L & M GLOBE CLEANERS	Laundry And Drycleaner Agents
1992	L & M GLOBE CLEANERS	Laundry And Drycleaner Agents

Map ID
Direction
Distance
Elevation

MAP FINDINGS

EDR ID Number
EPA ID Number

F12
ENE
< 1/8
0.124 mi.
655 ft.

SHARKEY SCREW MACHINE PRODS
153 MAIN ST
ANSONIA, CT 06401

RCRA NonGen / NLR
FINDS
ECHO

1000363521
CTD001185669

Site 1 of 5 in cluster F

Relative:
Lower

RCRA NonGen / NLR:

Actual:
65 ft.

Date form received by agency: 1980-06-27 00:00:00.0
Facility name: SHARKEY SCREW MACHINE PRODS
Facility address: 153 MAIN ST
ANSONIA, CT 06401
EPA ID: CTD001185669
Mailing address: MAIN ST
ANSONIA, CT 06401
Contact: Not reported
Contact address: Not reported
Not reported
Contact country: US
Contact telephone: Not reported
Contact email: Not reported
EPA Region: 01
Classification: Non-Generator
Description: Handler: Non-Generators do not presently generate hazardous waste

Handler Activities Summary:

U.S. importer of hazardous waste: No
Mixed waste (haz. and radioactive): No
Recycler of hazardous waste: No
Transporter of hazardous waste: No
Treater, storer or disposer of HW: No
Underground injection activity: No
On-site burner exemption: No
Furnace exemption: No
Used oil fuel burner: No
Used oil processor: No
User oil refiner: No
Used oil fuel marketer to burner: No
Used oil Specification marketer: No
Used oil transfer facility: No
Used oil transporter: No

Violation Status: No violations found

FINDS:

Registry ID: 110003009789

Environmental Interest/Information System

RCRAInfo is a national information system that supports the Resource Conservation and Recovery Act (RCRA) program through the tracking of events and activities related to facilities that generate, transport, and treat, store, or dispose of hazardous waste. RCRAInfo allows RCRA program staff to track the notification, permit, compliance, and corrective action activities required under RCRA.

[Click this hyperlink](#) while viewing on your computer to access additional FINDS: detail in the EDR Site Report.

Map ID
Direction
Distance
Elevation

MAP FINDINGS

Site

Database(s)

EDR ID Number
EPA ID Number

SHARKEY SCREW MACHINE PRODS (Continued)

1000363521

ECHO:

Envid: 1000363521
Registry ID: 110003009789
DFR URL: <http://echo.epa.gov/detailed-facility-report?fid=110003009789>

F13
ENE
< 1/8
0.124 mi.
655 ft.

PALMER BUILDING (153 MAIN STREET)
153 MAIN STREET
ANSONIA, CT

CT AUL S123315531
N/A

Site 2 of 5 in cluster F

Relative:
Lower

CT AUL:

Actual:
65 ft.

Name: PALMER BUILDING (497 EAST MAIN STREET)
Address: 497 EAST MAIN STREET
City,State,Zip: ANSONIA, CT
Facility ID: 9221
Site Description: Not reported
Status: Certificate of Title
X Coordinate: 0
Y Coordinate: 0
DEP Staff Assigned: Anthony Gyasi
LEP Lead: TRUE
LEP Program: 22a-133y
Map Link: Not reported
Date Release Exp First: Not reported
Date Release Exp Second: Not reported
Date Release Exp Third: Not reported

How did the ELUR change the use of the property: No change, industrial/commercial before and after
Date 1st Waiver Request Received: Not reported
Date of DEP Comments On The 1st Waiver Request: Not reported
Date Complete 1st Waiver Request Assembled: 23-NOV-10
Date 2nd Waiver Request Received: Not reported
Date of DEP Comments On The 2nd Waiver Request: Not reported
Date Complete 2nd Waiver Request Assembled: Not reported
Date 3rd Waiver Request Received: Not reported
Date of DEP Comments On The 3rd Waiver Request: Not reported
Date Complete 3rd Waiver Request Assembled: Not reported
Date of Approval of 3rd Waiver Request: Not reported
Date 1st ELUR received for review: 12-MAR-10
Date of DEP comments for 1st ELUR: 24-JUN-10
Date Complete Package for 1st ELUR Assembled: 16-NOV-10
Date 1st ELUR Approved by Commissioner: 04-FEB-11
Date 1st ELUR Received by Grantor: 23-NOV-10
Date 1st ELUR Executed by Grantor: 08-FEB-11
Date 2nd ELUR Received for Review: Not reported
Date of DEP comments for 2nd ELUR: Not reported
Date Complete Package for 2nd ELUR Assembled: Not reported
Date 2nd ELUR Approved by Commissioner: Not reported
Date 2nd ELUR Received by Grantor: Not reported
Date 2nd ELUR Executed by Grantor: Not reported
Date 3rd ELUR Received For Review: Not reported
Date of DEP Comments For Third ELUR: Not reported
Date Complete Package For Third ELUR Assembled: Not reported
Date Third Decision Document Approved by Commissioner: Not reported
Date Third ELUR Received by Grantor: Not reported
Date Third ELUR Executed by Grantor: Not reported
Date 1st ELUR Recorded On The Land Records: 10-FEB-11

Map ID
Direction
Distance
Elevation

MAP FINDINGS

Site

Database(s)

EDR ID Number
EPA ID Number

PALMER BUILDING (153 MAIN STREET) (Continued)

S123315531

Date 2nd ELUR Recorded On The Land Records:	Not reported
Date 3rd ELUR Recorded On The Land Records:	Not reported
Date 1st Certificate of Title Was Received:	28-FEB-11
Date 2nd Certificate of Title Was Received:	Not reported
Date 3rd Certificate of Title Was Received:	Not reported
Date Request For 1st ELUR Release Request Received:	Not reported
Date of DEP Comments on the First ELUR Release Request:	Not reported
Date of Complete Application For 1st ELUR Release Assembled:	Not reported
Date Request For Second ELUR Release Request Received:	Not reported
Date of DEP comments on the 2nd ELUR Release Request:	Not reported
Date of Complete Application for 2nd ELUR Release Assembled:	Not reported
Date Request for Third ELUR Release Request Received:	Not reported
Date of DEP Comments on the third ELUR Release Request:	Not reported
Date of Complete Application for 3rd ELUR Release Assembled:	Not reported
Date of the 1st Release From the ELUR Approved:	Not reported
Date of the 2nd Release From the ELUR Approved:	Not reported
Date of the 3rd Release From the ELUR Approved:	Not reported
Was the 1st Release Recorded on the Land Records:	FALSE
Was the 2nd Release Recorded on the Land Records:	FALSE
Was the 3rd Release Recorded on the Land Records:	FALSE
Date the 1st Release Recorded on the Land Records:	Not reported
Date the 2nd Release Recorded on the Land Records:	Not reported
Date Request for 1st ELUR Restoration Request Received:	Not reported
Date of DEP comments on the 1st ELUR Restoration Request:	Not reported
Date the 1st ELUR Was Restored:	Not reported
Date Request For 2nd ELUR Restoration Request Received:	Not reported
Date of DEP Comments on the 2nd ELUR Restoration Request:	Not reported
Date the 2nd ELUR Restoration Request Was Complete:	Not reported
Date the 2nd ELUR was Restored:	Not reported
Date Request for 3rd ELUR Restoration Request Received:	Not reported
Date of DEP Comments on the 3rd ELUR Restoration Request:	Not reported
Date the 3rd ELUR Restoration Request Was Complete:	Not reported
Date the 3rd ELUR Was Restored:	Not reported
Was the 1st Restoration Recorded on the Land Records:	FALSE
Was the 2nd Restoration Recorded on the Land Records:	FALSE
Was the 3rd Restoration Recorded on the Land Records:	FALSE
Date the 1st Restoration Recorded on the Land Records:	Not reported
Date the 2nd Restoration Recorded on the Land Records:	Not reported
Date the 3rd Restoration Recorded on the Land Records:	Not reported
Date of NOV:	Not reported
Date NOV in Compliance:	Not reported
Name of Contact Person for ELUR:	Keith Shortsleeve
Contact Firm:	LBG
Contact Address:	6 Executive Drive, Suite 109
Contact City/State/Zip:	Farmington, CT 06032
Request For Waiver Of Subordination Agreement Status:	Request approved
Direct Exposure Inaccessible Soil 22a-133k-2 B 3:	True
Pollutant Mobility Criteria Environ Isola Soil 22a-133k-2 C 4 B:	True
Prevent Disturbance Of Engineered Control 22a-133k-2 F 2 B Iv:	False
NOV Number:	Not reported
Reason for NOV:	Not reported
Other Enforcement Action:	Not reported
More Than One ELUR For Site:	FALSE
ELUR Covers All/Part Of Property?:	ELUR for part or parts of the property
Direct Exposure PCBs Industrial Use Only 22a-133k-2 B 2 B:	False
Use Ind Groundwater Volatilization Criteria 22a-133k-3 C 2:	False
Use Ind Soil Gas Volatilization Criteria 22a-133k-3 C 3 A:	False

Map ID
Direction
Distance
Elevation

MAP FINDINGS

Site

Database(s)

EDR ID Number
EPA ID Number

PALMER BUILDING (153 MAIN STREET) (Continued)

S123315531

Pot Gw Vol Criteria Exceed ELUR No Bldg Const 22a-133k-3 C 5 A: False
Tech Impract Of GW Remediation 22a-133k-3 E 2 C: False
ELUR Prior To Reqs: FALSE

Name: PALMER BUILDING (153 MAIN STREET)
Address: 153 MAIN STREET
City,State,Zip: ANSONIA, CT
Facility ID: 9221
Site Description: There are two ELURs for this site: 153 Main Street and 497 East Main Street the dates of all documents are the same.

Status: Certificate of Title

X Coordinate: 0

Y Coordinate: 0

DEP Staff Assigned: Anthony Gyasi

LEP Lead: TRUE

LEP Program: 22a-133y

Map Link: Not reported

Date Release Exp First: Not reported

Date Release Exp Second: Not reported

Date Release Exp Third: Not reported

How did the ELUR change the use of the property: No change, industrial/commercial before and after

Date 1st Waiver Request Received: Not reported

Date of DEP Comments On The 1st Waiver Request: Not reported

Date Complete 1st Waiver Request Assembled: 23-NOV-10

Date 2nd Waiver Request Received: Not reported

Date of DEP Comments On The 2nd Waiver Request: Not reported

Date Complete 2nd Waiver Request Assembled: Not reported

Date 3rd Waiver Request Received: Not reported

Date of DEP Comments On The 3rd Waiver Request: Not reported

Date Complete 3rd Waiver Request Assembled: Not reported

Date of Approval of 3rd Waiver Request: Not reported

Date 1st ELUR received for review: 12-MAR-10

Date of DEP comments for 1st ELUR: 04-JUN-10

Date Complete Package for 1st ELUR Assembled: 16-NOV-11

Date 1st ELUR Approved by Commissioner: 04-FEB-11

Date 1st ELUR Received by Grantor: 23-NOV-10

Date 1st ELUR Executed by Grantor: 08-FEB-11

Date 2nd ELUR Received for Review: Not reported

Date of DEP comments for 2nd ELUR: Not reported

Date Complete Package for 2nd ELUR Assembled: Not reported

Date 2nd ELUR Approved by Commissioner: Not reported

Date 2nd ELUR Received by Grantor: Not reported

Date 2nd ELUR Executed by Grantor: Not reported

Date 3rd ELUR Received For Review: Not reported

Date of DEP Comments For Third ELUR: Not reported

Date Complete Package For Third ELUR Assembled: Not reported

Date Third Decision Document Approved by Commissioner: Not reported

Date Third ELUR Received by Grantor: Not reported

Date Third ELUR Executed by Grantor: Not reported

Date 1st ELUR Recorded On The Land Records: 16-FEB-11

Date 2nd ELUR Recorded On The Land Records: Not reported

Date 3rd ELUR Recorded On The Land Records: Not reported

Date 1st Certificate of Title Was Received: 28-FEB-11

Date 2nd Certificate of Title Was Received: Not reported

Date 3rd Certificate of Title Was Received: Not reported

Date Request For 1st ELUR Release Request Received: Not reported

Date of DEP Comments on the First ELUR Release Request: Not reported

Map ID
Direction
Distance
Elevation

MAP FINDINGS

Site

Database(s)

EDR ID Number
EPA ID Number

PALMER BUILDING (153 MAIN STREET) (Continued)

S123315531

Date of Complete Application For 1st ELUR Release Assembled:	Not reported
Date Request For Second ELUR Release Request Received:	Not reported
Date of DEP comments on the 2nd ELUR Release Request:	Not reported
Date of Complete Application for 2nd ELUR Release Assembled:	Not reported
Date Request for Third ELUR Release Request Received:	Not reported
Date of DEP Comments on the third ELUR Release Request:	Not reported
Date of Complete Application for 3rd ELUR Release Assembled:	Not reported
Date of the 1st Release From the ELUR Approved:	Not reported
Date of the 2nd Release From the ELUR Approved:	Not reported
Date of the 3rd Release From the ELUR Approved:	Not reported
Was the 1st Release Recorded on the Land Records:	FALSE
Was the 2nd Release Recorded on the Land Records:	FALSE
Was the 3rd Release Recorded on the Land Records:	FALSE
Date the 1st Release Recorded on the Land Records:	Not reported
Date the 2nd Release Recorded on the Land Records:	Not reported
Date Request for 1st ELUR Restoration Request Received:	Not reported
Date of DEP comments on the 1st ELUR Restoration Request:	Not reported
Date the 1st ELUR Was Restored:	Not reported
Date Request For 2nd ELUR Restoration Request Received:	Not reported
Date of DEP Comments on the 2nd ELUR Restoration Request:	Not reported
Date the 2nd ELUR Restoration Request Was Complete:	Not reported
Date the 2nd ELUR was Restored:	Not reported
Date Request for 3rd ELUR Restoration Request Received:	Not reported
Date of DEP Comments on the 3rd ELUR Restoration Request:	Not reported
Date the 3rd ELUR Restoration Request Was Complete:	Not reported
Date the 3rd ELUR Was Restored:	Not reported
Was the 1st Restoration Recorded on the Land Records:	FALSE
Was the 2nd Restoration Recorded on the Land Records:	FALSE
Was the 3rd Restoration Recorded on the Land Records:	FALSE
Date the 1st Restoration Recorded on the Land Records:	Not reported
Date the 2nd Restoration Recorded on the Land Records:	Not reported
Date the 3rd Restoration Recorded on the Land Records:	Not reported
Date of NOV:	Not reported
Date NOV in Compliance:	Not reported
Name of Contact Person for ELUR:	Keith Shortsleeve
Contact Firm:	LBG
Contact Address:	6 Executive Drive, Suite 109
Contact City/State/Zip:	Farmington, CT 06032
Request For Waiver Of Subordination Agreement Status:	Request approved
Direct Exposure Inaccessible Soil 22a-133k-2 B 3:	True
Pollutant Mobility Criteria Environ Isola Soil 22a-133k-2 C 4 B:	False
Prevent Disturbance Of Engineered Control 22a-133k-2 F 2 B Iv:	False
NOV Number:	Not reported
Reason for NOV:	Not reported
Other Enforcement Action:	Not reported
More Than One ELUR For Site:	FALSE
ELUR Covers All/Part Of Property?:	ELUR for part or parts of the property
Direct Exposure PCBs Industrial Use Only 22a-133k-2 B 2 B:	False
Use Ind Groundwater Volatilization Criteria 22a-133k-3 C 2:	False
Use Ind Soil Gas Volatilization Criteria 22a-133k-3 C 3 A:	False
Pot Gw Vol Criteria Exceed ELUR No Bldg Const 22a-133k-3 C 5 A:	False
Tech Impract Of GW Remediation 22a-133k-3 E 2 C:	False
ELUR Prior To Reqs:	FALSE

Map ID
Direction
Distance
Elevation

MAP FINDINGS

EDR ID Number
EPA ID Number

E14
NE
1/8-1/4
0.127 mi.
673 ft.
L & M-GLOBE CLEANERS
101 MAIN ST
ANSONIA, CT 06401
Site 2 of 4 in cluster E

CT SPILLS
CT AIRS
CT DRYCLEANERS
1007928172
N/A

Relative:
Higher
Actual:
75 ft.

SPILLS:
Name: Not reported
Address: 101 MAIN ST
City,State,Zip: ANSONIA, CT
Year of Database: 2006
Case Number: 200601119
Who Took Spill: 208
Assigned To: 0
Report Date: 02/25/2006
Report Time: 21:26:47
Date Release: 02/25/2006
Time Responded: Not reported
Reported By: fd
Phone: 203 4995600
Representing: fd
Terminated: YES
Recovd (Total): 0
Total (Water): 0
Facility Status: CLOSED
Continuous Spill: False
Released Substance: ANTIFREEZE
Qty: 1 (Gallons)
Emergency Measure: Not reported
Water Body: Not reported
Discharger: Not reported
Telephone: Not reported
Responsible Party: Not reported
RP Address 1: Not reported
RP City,St,Zip: CT
Historic: False
Waterbody: False
Time Stamp: 2006-03-01 09:10:52
Sr Inspector: Monarca, Vincent
At Inspctor: **NO RESPONSE
User Stamp: mgranill
Comments: Not reported
Action: Sanded
Other Action: Not reported
Agency ID: DEP Dispatch
Other Agency: Not reported
DEP Bureau: Not reported
DEP Agency: Not reported
Agency ID: LOCAL FIRE DEPARTMENT
Other Agency: Not reported
DEP Bureau: Not reported
DEP Agency: Not reported
Cause ID: MV Accident
Other Cause: Not reported
Media ID: Ground Surface
Other Media: Not reported
Class ID: Private
Other Class: Not reported
Release Type: chemical

Map ID
Direction
Distance
Elevation

MAP FINDINGS

Site

Database(s)

EDR ID Number
EPA ID Number

L & M-GLOBE CLEANERS (Continued)

1007928172

Other Release: Not reported

AIRS:

Name:	L & M-GLOBE CLEANERS
Address:	101 MAIN ST
City,State,Zip:	ANSONIA, CT 064011805
Address:	Not reported
OBS:	Not reported
Client No.:	Not reported
Town No.:	Not reported
Prem No.:	Not reported
Contact:	Not reported
Phone# Area Code:	Not reported
Mail Street:	Not reported
Mail Town:	Not reported
Mail State:	Not reported
Mail Zip:	Not reported
X Utm Grid:	Not reported
Y Utm Grid:	Not reported
Sic:	Not reported
Permit No:	002-0058-0001-U
Description:	Not reported
Date Permit Issued:	Not reported
Date Permit Expires:	Not reported
Carbon Monoxide Emissions (TPY):	Not reported
Actual Pm10(TPY):	Not reported
Actual So(TPY):	Not reported
Actual Nox(TPY):	Not reported
Actual Hc(TPY):	Not reported
PM25-Pri:	Not reported
NH3:	Not reported
Contact Title:	Not reported
Contact Email:	Not reported
Affiliation Type:	Not reported
Permit EI Type:	Exempt Or Unregistered Source
Status:	Active
Assigned Staff:	Amarello Susan
Affiliate Add1:	Not reported
Affiliate Add2:	Not reported
Affiliate City:	Not reported
Affiliate State:	Not reported
Affiliate Zip:	Not reported
Contact Add1:	Not reported
Contact City:	Not reported
Contact State:	Not reported
Contact Zip:	Not reported
Annual Fee:	No
AFS ID:	Not reported
Company Name:	Not reported
NAICS Primary:	Not reported
NACIS Desc:	Not reported

Drycleaners:

Town Number:	2
Reg Code:	Unregistered Equipment
Reg Number:	1

Map ID
Direction
Distance
Elevation

MAP FINDINGS

Site

Database(s)

EDR ID Number
EPA ID Number

L & M-GLOBE CLEANERS (Continued)

1007928172

Premises Number: 58
Year of Data: 1989
Description: DRY CLEANING: PERCHLOROETHYLEN
Owner Name: L & M CULUBE CLEANERS
Owner Address: 101 MAIN ST
Owner City,St,Zip: ANSONIA, CT 6401

**E15
NE
1/8-1/4
0.127 mi.
673 ft.**

**L & M-GLOBE CLEANERS
101 MAIN ST
ANSONIA, CT 06401**

**RCRA NonGen / NLR
US AIRS
FINDS
ECHO
CT MANIFEST**

**1004455063
CTD086642402**

**Relative:
Higher**

RCRA NonGen / NLR:

**Actual:
75 ft.**

Date form received by agency: 2002-01-09 00:00:00.0
Facility name: L & M GLOBE CLEANERS
Facility address: 101 MAIN ST
ANSONIA, CT 06401
EPA ID: CTD086642402
Mailing address: MAIN ST
ANSOMIA, CT 06401
Contact: JOHN-A MAROVINO
Contact address: 101 MAIN ST
ANSOMIA, CT 06401
Contact country: US
Contact telephone: 203-735-3177
Contact email: Not reported
EPA Region: 01
Classification: Non-Generator
Description: Handler: Non-Generators do not presently generate hazardous waste

Owner/Operator Summary:

Owner/operator name: Not reported
Owner/operator address: OWNERSTREET
OWNERCITY, CT 99999
Owner/operator country: Not reported
Owner/operator telephone: 203-555-1212
Owner/operator email: Not reported
Owner/operator fax: Not reported
Owner/operator extension: Not reported
Legal status: Private
Owner/Operator Type: Owner
Owner/Op start date: Not reported
Owner/Op end date: Not reported

Handler Activities Summary:

U.S. importer of hazardous waste: No
Mixed waste (haz. and radioactive): No
Recycler of hazardous waste: No
Transporter of hazardous waste: No
Treater, storer or disposer of HW: No
Underground injection activity: No
On-site burner exemption: No
Furnace exemption: No
Used oil fuel burner: No
Used oil processor: No
User oil refiner: No

Map ID
Direction
Distance
Elevation

MAP FINDINGS

Site

Database(s)

EDR ID Number
EPA ID Number

L & M-GLOBE CLEANERS (Continued)

1004455063

Used oil fuel marketer to burner: No
Used oil Specification marketer: No
Used oil transfer facility: No
Used oil transporter: No

Historical Generators:

Date form received by agency: 1985-06-10 00:00:00.0
Site name: L & M GLOBE CLEANERS
Classification: Conditionally Exempt Small Quantity Generator

Hazardous Waste Summary:

Waste code: F002
Waste name: THE FOLLOWING SPENT HALOGENATED SOLVENTS: TETRACHLOROETHYLENE, METHYLENE CHLORIDE, TRICHLOROETHYLENE, 1,1,1-TRICHLOROETHANE, CHLOROBENZENE, 1,1,2-TRICHLORO-1,2,2-TRIFLUOROETHANE, ORTHO-DICHLOROBENZENE, TRICHLOROFLUOROMETHANE, AND 1,1,2, TRICHLOROETHANE; ALL SPENT SOLVENT MIXTURES/BLENDS CONTAINING, BEFORE USE, A TOTAL OF TEN PERCENT OR MORE (BY VOLUME) OF ONE OR MORE OF THE ABOVE HALOGENATED SOLVENTS OR THOSE SOLVENTS LISTED IN F001, F004, AND F005; AND STILL BOTTOMS FROM THE RECOVERY OF THESE SPENT SOLVENTS AND SPENT SOLVENT MIXTURES.

Violation Status: No violations found

US AIRS MINOR:

Envid: 1004455063
Region Code: 01
Programmatic ID: AIR CT0000000900900015
Facility Registry ID: 110001405097
D and B Number: Not reported
Primary SIC Code: 7216
NAICS Code: 812320
Default Air Classification Code: MIN
Facility Type of Ownership Code: POF
Air CMS Category Code: Not reported
HPV Status: Not reported

US AIRS MINOR:

Region Code: 01
Programmatic ID: AIR CT0000000900900015
Facility Registry ID: 110001405097
Air Operating Status Code: OPR
Default Air Classification Code: MIN
Air Program: State Implementation Plan for National Primary and Secondary Ambient Air Quality Standards
Activity Date: 1990-01-16 00:00:00
Activity Status Date: Not reported
Activity Group: Compliance Monitoring
Activity Type: Inspection/Evaluation
Activity Status: Not reported

FINDS:

Registry ID: 110001405097

Environmental Interest/Information System

Map ID
Direction
Distance
Elevation

MAP FINDINGS

Site

Database(s)

EDR ID Number
EPA ID Number

L & M-GLOBE CLEANERS (Continued)

1004455063

AFS (Aerometric Information Retrieval System (AIRS) Facility Subsystem) replaces the former Compliance Data System (CDS), the National Emission Data System (NEDS), and the Storage and Retrieval of Aerometric Data (SAROAD). AIRS is the national repository for information concerning airborne pollution in the United States. AFS is used to track emissions and compliance data from industrial plants. AFS data are utilized by states to prepare State Implementation Plans to comply with regulatory programs and by EPA as an input for the estimation of total national emissions. AFS is undergoing a major redesign to support facility operating permits required under Title V of the Clean Air Act.

RCRAInfo is a national information system that supports the Resource Conservation and Recovery Act (RCRA) program through the tracking of events and activities related to facilities that generate, transport, and treat, store, or dispose of hazardous waste. RCRAInfo allows RCRA program staff to track the notification, permit, compliance, and corrective action activities required under RCRA.

AIR MINOR

[Click this hyperlink](#) while viewing on your computer to access additional FINDS: detail in the EDR Site Report.

ECHO:

Envid: 1004455063
Registry ID: 110001405097
DFR URL: <http://echo.epa.gov/detailed-facility-report?fid=110001405097>

CT MANIFEST:

EPA ID: CTD086642402
Years: 1997, 1996, 1995, 1994, 1993, 1992, 1991, 1990, 1989, 1988, 1987, 1986, 1985
Name: L & M GLOBE CLEANERS
Address: 101 MAIN ST
City,State,Zip: ANSONIA, CT 06401

Details:

Year: 1997
EPA ID: CTD086642402
Manifest Id: MAK196901
TSDf EPA ID: CTD980667927
TSDf Name: SAFETY-KLEEN CORP
TSDf Address: 11 TIPPING DR
TSDf City,State,Zip: BRANFORD, CT 06405
TSDf Country: USA
TSDf Telephone: Not reported
Transport Date: Not reported
Transporter EPA ID: ILD984908202
Transporter Name: SAFETY-KLEEN CORP
Transporter Address: Not reported
Transporter City,State,Zip: CT
Transporter Country: USA
Transporter Phone: Not reported
Trans 2 Date: Not reported
Trans 2 EPA ID: Not reported
Trans 2 Name: Not reported
Trans 2 Address: Not reported
Transporter 2 City,State,Zip: CT

Map ID
Direction
Distance
Elevation

MAP FINDINGS

Site

Database(s)

EDR ID Number
EPA ID Number

L & M-GLOBE CLEANERS (Continued)

1004455063

Trans 2 Country: USA
Trans 2 Phone: Not reported
Generator Mailing Address: 101 MAIN ST
Generator City,State,Zip: ANSONIA, CT 06401
Generator Mailing Country: Not reported
Generator Phone: Not reported
Special Handling: Not reported
Discrepancies: Not reported
Date Shipped: 06/18/1997
Date Received: 06/18/1997
Last modified date: Not reported
Last modified by: Not reported
Comments: Not reported
Waste Occurrence: 2
US Dot Description: RQ WASTE TETRACHLOROETHYLENE
Number of Containers: 001
Container Type: DF
Quantity: 150
Weight/Volume: P
Batch Number: 1721, 1721, 1733, 1733
EPA Waste Codes: D007
Copies: 1, 2, 6, 7
Alt Fac EPA: Not reported
Alt Fac Name: Not reported
Alt Fac Street Address: Not reported
Alt Fac Town: Not reported
Alt Fac State: Not reported
Alt Fac Zip: Not reported
Alt Fac Date: Not reported
Unique Key: MAK1969012

Year: 1997
EPA ID: CTD086642402
Manifest Id: MAK196901
TSDF EPA ID: CTD980667927
TSDF Name: SAFETY-KLEEN CORP
TSDF Address: 11 TIPPING DR
TSDF City,State,Zip: BRANFORD, CT 06405
TSDF Country: USA
TSDF Telephone: Not reported
Transport Date: Not reported
Transporter EPA ID: ILD984908202
Transporter Name: SAFETY-KLEEN CORP
Transporter Address: Not reported
Transporter City,State,Zip: CT
Transporter Country: USA
Transporter Phone: Not reported
Trans 2 Date: Not reported
Trans 2 EPA ID: Not reported
Trans 2 Name: Not reported
Trans 2 Address: Not reported
Transporter 2 City,State,Zip: CT
Trans 2 Country: USA
Trans 2 Phone: Not reported
Generator Mailing Address: 101 MAIN ST
Generator City,State,Zip: ANSONIA, CT 06401
Generator Mailing Country: Not reported

Map ID
Direction
Distance
Elevation

MAP FINDINGS

Site

Database(s)

EDR ID Number
EPA ID Number

L & M-GLOBE CLEANERS (Continued)

1004455063

Generator Phone: Not reported
Special Handling: Not reported
Discrepancies: Not reported
Date Shipped: 06/18/1997
Date Received: 06/18/1997
Last modified date: Not reported
Last modified by: Not reported
Comments: Not reported
Waste Occurrence: 1
US Dot Description: WASTE TETRACHLOROETHYLENE
Number of Containers: 001
Container Type: DF
Quantity: 60
Weight/Volume: P
Batch Number: 1721, 1721, 1733, 1733
EPA Waste Codes: D039
Copies: 1, 2, 6, 7
Alt Fac EPA: Not reported
Alt Fac Name: Not reported
Alt Fac Street Address: Not reported
Alt Fac Town: Not reported
Alt Fac State: Not reported
Alt Fac Zip: Not reported
Alt Fac Date: Not reported
Unique Key: MAK1969011

Details as of 2013:

Year: 1997
EPAID: CTD086642402
TSDF Telephone: Not reported
Transporter Country: USA
Transporter Telephone: Not reported
Transporter 2 Telephone: Not reported
Generator Mailing Country: USA
Telephone: 2037353177
Special Handling: Not reported
Last Modified Date: 04/26/2004
Last Modified By: IG

Waste as of 2013:

Year: 1997
Manifest ID: MAK196901
Waste Occurrence: 2
UNNA: 1897
Hazard Class: 6.1
US Dot Description: RQ WASTE TETRACHLOROETHYLENE
Number of Containers: 001
Container Type: DF
Quantity: 150
Weight/Volume: P
Additional Description: Not reported
Handling Code: Not reported
Last Modified Date: 2004-04-26 00:00:00
Last Modified By: IG

Year: 1997

Map ID
Direction
Distance
Elevation

MAP FINDINGS

Site

Database(s)

EDR ID Number
EPA ID Number

L & M-GLOBE CLEANERS (Continued)

1004455063

Manifest ID: MAK196901
Waste Occurrence: 1
UNNA: 1897
Hazard Class: 6.1
US Dot Description: WASTE TETRACHLOROETHYLENE
Number of Containers: 001
Container Type: DF
Quantity: 60
Weight/Volume: P
Additional Description: Not reported
Handling Code: Not reported
Last Modified Date: 2004-04-26 00:00:00
Last Modified By: IG

Waste Code as of 2013:

Year: 1997
Manifest ID: MAK196901
Waste Occurrence: 2
EPA Waste Code: D007
Recycled Waste?: False
Last Modified Date: 2004-04-26 00:00:00
Last Modified By: IG

Year: 1997
Manifest ID: MAK196901
Waste Occurrence: 1
EPA Waste Code: D039
Recycled Waste?: False
Last Modified Date: 2004-04-26 00:00:00
Last Modified By: IG

Name: L & M GLOBE CLEANERS
Address: 101 MAIN ST
City,State,Zip: ANSONIA, CT 06401

Details:

Year: 1996
EPA ID: CTD086642402
Manifest Id: CTF0458982
TSDF EPA ID: CTD980667927
TSDF Name: SAFETY KLEEN SYSTEMS INC
TSDF Address: 11 TIPPING DR
TSDF City,State,Zip: BRANFORD, CT 06405
TSDF Country: USA
TSDF Telephone: Not reported
Transport Date: Not reported
Transporter EPA ID: ILD984908202
Transporter Name: SAFETY KLEEN SYSTEMS INC
Transporter Address: Not reported
Transporter City,State,Zip: CT
Transporter Country: USA
Transporter Phone: Not reported
Trans 2 Date: Not reported
Trans 2 EPA ID: Not reported
Trans 2 Name: Not reported
Trans 2 Address: Not reported

Map ID
Direction
Distance
Elevation

MAP FINDINGS

Site

Database(s)

EDR ID Number
EPA ID Number

L & M-GLOBE CLEANERS (Continued)

1004455063

Transporter 2 City,State,Zip: CT
Trans 2 Country: USA
Trans 2 Phone: Not reported
Generator Mailing Address: 101 MAIN ST
Generator City,State,Zip: ANSONIA, CT 06401
Generator Mailing Country: Not reported
Generator Phone: Not reported
Special Handling: Not reported
Discrepancies: Not reported
Date Shipped: 01/30/1996
Date Received: 01/30/1996
Last modified date: Not reported
Last modified by: Not reported
Comments: Not reported
Waste Occurrence: 1
US Dot Description: RQ WASTE TETRACHLOROETHYLENE
Number of Containers: 001
Container Type: DF
Quantity: 195
Weight/Volume: P
Batch Number: 888, 888, 984, 984
EPA Waste Codes: F002
Copies: 1, 2, 6, 7
Alt Fac EPA: Not reported
Alt Fac Name: Not reported
Alt Fac Street Address: Not reported
Alt Fac Town: Not reported
Alt Fac State: Not reported
Alt Fac Zip: Not reported
Alt Fac Date: Not reported
Unique Key: CTF04589821

Details as of 2013:

Year: 1996
EPAID: CTD086642402
TSDF Telephone: Not reported
Transporter Country: USA
Transporter Telephone: Not reported
Transporter 2 Telephone: Not reported
Generator Mailing Country: USA
Telephone: 2037353177
Special Handling: Not reported
Last Modified Date: 04/26/2004
Last Modified By: IG

Waste as of 2013:

Year: 1996
Manifest ID: CTF0458982
Waste Occurrence: 1
UNNA: 1897
Hazard Class: 6.1
US Dot Description: RQ WASTE TETRACHLOROETHYLENE
Number of Containers: 001
Container Type: DF
Quantity: 195
Weight/Volume: P

Map ID
Direction
Distance
Elevation

MAP FINDINGS

Site

Database(s)

EDR ID Number
EPA ID Number

L & M-GLOBE CLEANERS (Continued)

1004455063

Additional Description: Not reported
Handling Code: Not reported
Last Modified Date: 2004-04-26 00:00:00
Last Modified By: IG

Waste Code as of 2013:

Year: 1996
Manifest ID: CTF0458982
Waste Occurrence: 1
EPA Waste Code: F002
Recycled Waste?: False
Last Modified Date: 2004-04-26 00:00:00
Last Modified By: IG

Name: L & M GLOBE CLEANERS
Address: 101 MAIN ST
City,State,Zip: ANSONIA, CT 06401

Details:

Year: 1995
EPA ID: CTD086642402
Manifest Id: CTF0465318
TSDF EPA ID: CTD980667927
TSDF Name: SAFETY KLEEN CORP 2 112 01
TSDF Address: 11 TIPPING DR LOT #4
TSDF City,State,Zip: BRANFORD, CT 06405
TSDF Country: USA
TSDF Telephone: Not reported
Transport Date: Not reported
Transporter EPA ID: ILD984908202
Transporter Name: SAFETY KLEEN CORP
Transporter Address: Not reported
Transporter City,State,Zip: CT
Transporter Country: USA
Transporter Phone: Not reported
Trans 2 Date: Not reported
Trans 2 EPA ID: Not reported
Trans 2 Name: Not reported
Trans 2 Address: Not reported
Transporter 2 City,State,Zip: CT
Trans 2 Country: USA
Trans 2 Phone: Not reported
Generator Mailing Address: 101 MAIN ST
Generator City,State,Zip: ANSONIA, CT 06401
Generator Mailing Country: Not reported
Generator Phone: Not reported
Special Handling: Not reported
Discrepancies: N
Date Shipped: 05/22/1995
Date Received: 05/22/1995
Last modified date: Not reported
Last modified by: Not reported
Comments: Not reported
Waste Occurrence: 1
US Dot Description: WASTE TETRACHORETHYLENE
Number of Containers: 001

Map ID
Direction
Distance
Elevation

MAP FINDINGS

Site

Database(s)

EDR ID Number
EPA ID Number

L & M-GLOBE CLEANERS (Continued)

1004455063

Container Type: DF
Quantity: 195
Weight/Volume: P
Batch Number: 406
EPA Waste Codes: F002
Copies: 1
Alt Fac EPA: Not reported
Alt Fac Name: Not reported
Alt Fac Street Address: Not reported
Alt Fac Town: Not reported
Alt Fac State: Not reported
Alt Fac Zip: Not reported
Alt Fac Date: Not reported
Unique Key: CTF04653181

Details as of 2013:

Year: 1995
EPAID: CTD086642402
TSDF Telephone: Not reported
Transporter Country: USA
Transporter Telephone: Not reported
Transporter 2 Telephone: Not reported
Generator Mailing Country: USA
Telephone: 2037353177
Special Handling: Not reported
Last Modified Date: 04/26/2004
Last Modified By: IG

Waste as of 2013:

Year: 1995
Manifest ID: CTF0465318
Waste Occurrence: 1
UNNA: 1897
Hazard Class: 6.1
US Dot Description: WASTE TETRACHORETHYLENE
Number of Containers: 001
Container Type: DF
Quantity: 195
Weight/Volume: P
Additional Description: Not reported
Handling Code: Not reported
Last Modified Date: 2004-04-26 00:00:00
Last Modified By: IG

Waste Code as of 2013:

Year: 1995
Manifest ID: CTF0465318
Waste Occurrence: 1
EPA Waste Code: F002
Recycled Waste?: True
Last Modified Date: 2004-04-26 00:00:00
Last Modified By: IG

Name: L & M GLOBE CLEANERS
Address: 101 MAIN ST

Map ID
Direction
Distance
Elevation

MAP FINDINGS

Site

Database(s)

EDR ID Number
EPA ID Number

L & M-GLOBE CLEANERS (Continued)

1004455063

City,State,Zip: ANSONIA, CT 06401

Details:

Year: 1994

EPA ID: CTD086642402

Manifest Id: CTF0326267

TSDF EPA ID: CTD980667927

TSDF Name: SAFETY KLEEN CORP 2 112 01

TSDF Address: 11 TIPPING DR LOT #4

TSDF City,State,Zip: BRANFORD, CT 06405

TSDF Country: USA

TSDF Telephone: Not reported

Transport Date: Not reported

Transporter EPA ID: ILD984908202

Transporter Name: SAFETY KLEEN CORP

Transporter Address: Not reported

Transporter City,State,Zip: CT

Transporter Country: USA

Transporter Phone: Not reported

Trans 2 Date: Not reported

Trans 2 EPA ID: Not reported

Trans 2 Name: Not reported

Trans 2 Address: Not reported

Transporter 2 City,State,Zip: CT

Trans 2 Country: USA

Trans 2 Phone: Not reported

Generator Mailing Address: 101 MAIN ST

Generator City,State,Zip: ANSONIA, CT 06401

Generator Mailing Country: Not reported

Generator Phone: Not reported

Special Handling: Not reported

Discrepancies: N

Date Shipped: 07/18/1994

Date Received: 07/18/1994

Last modified date: Not reported

Last modified by: Not reported

Comments: Not reported

Waste Occurrence: 1

US Dot Description: WASTE TETRACHLOROETHYLENE

Number of Containers: 001

Container Type: DF

Quantity: 150

Weight/Volume: P

Batch Number: 999999

EPA Waste Codes: F002

Copies: 1

Alt Fac EPA: Not reported

Alt Fac Name: Not reported

Alt Fac Street Address: Not reported

Alt Fac Town: Not reported

Alt Fac State: Not reported

Alt Fac Zip: Not reported

Alt Fac Date: Not reported

Unique Key: CTF03262671

Details as of 2013:

Year: 1994

Map ID
Direction
Distance
Elevation

MAP FINDINGS

Site

Database(s)

EDR ID Number
EPA ID Number

L & M-GLOBE CLEANERS (Continued)

1004455063

EPAID: CTD086642402
TSDF Telephone: Not reported
Transporter Country: USA
Transporter Telephone: Not reported
Transporter 2 Telephone: Not reported
Generator Mailing Country: USA
Telephone: 2037353177
Special Handling: Y
Last Modified Date: 04/26/2004
Last Modified By: IG

Waste as of 2013:

Year: 1994
Manifest ID: CTF0326267
Waste Occurrence: 1
UNNA: 1897
Hazard Class: 6.1
US Dot Description: WASTE TETRACHLOROETHYLENE
Number of Containers: 001
Container Type: DF
Quantity: 150
Weight/Volume: P
Additional Description: Y
Handling Code: S01
Last Modified Date: 2004-04-26 00:00:00
Last Modified By: IG

Waste Code as of 2013:

Year: 1994
Manifest ID: CTF0326267
Waste Occurrence: 1
EPA Waste Code: F002
Recycled Waste?: True
Last Modified Date: 2004-04-26 00:00:00
Last Modified By: IG

Name: L & M GLOBE CLEANERS
Address: 101 MAIN ST
City,State,Zip: ANSONIA, CT 06401

Details:

Year: 1993
EPA ID: CTD086642402
Manifest Id: CTF0302135
TSDF EPA ID: CTD980667927
TSDF Name: SAFETY KLEEN CORP 2 112 01
TSDF Address: 11 TIPPING DR LOT #4
TSDF City,State,Zip: BRANFORD, CT 06405
TSDF Country: USA
TSDF Telephone: Not reported
Transport Date: Not reported
Transporter EPA ID: ILD984908202
Transporter Name: SAFETY KLEEN CORP
Transporter Address: Not reported
Transporter City,State,Zip: CT
Transporter Country: USA

Map ID
Direction
Distance
Elevation

MAP FINDINGS

Site

Database(s)

EDR ID Number
EPA ID Number

L & M-GLOBE CLEANERS (Continued)

1004455063

Transporter Phone: Not reported
Trans 2 Date: Not reported
Trans 2 EPA ID: Not reported
Trans 2 Name: Not reported
Trans 2 Address: Not reported
Transporter 2 City,State,Zip: CT
Trans 2 Country: USA
Trans 2 Phone: Not reported
Generator Mailing Address: 101 MAIN ST
Generator City,State,Zip: ANSONIA, CT 06401
Generator Mailing Country: Not reported
Generator Phone: Not reported
Special Handling: Not reported
Discrepancies: N
Date Shipped: 12/08/1993
Date Received: 12/08/1993
Last modified date: Not reported
Last modified by: Not reported
Comments: Not reported
Waste Occurrence: 1
US Dot Description: WASTE TETRACHLORO.
Number of Containers: 001
Container Type: DF
Quantity: 195
Weight/Volume: P
Batch Number: 999999
EPA Waste Codes: F002
Copies: 1
Alt Fac EPA: Not reported
Alt Fac Name: Not reported
Alt Fac Street Address: Not reported
Alt Fac Town: Not reported
Alt Fac State: Not reported
Alt Fac Zip: Not reported
Alt Fac Date: Not reported
Unique Key: CTF03021351

Details as of 2013:

Year: 1993
EPAID: CTD086642402
TSDF Telephone: Not reported
Transporter Country: USA
Transporter Telephone: Not reported
Transporter 2 Telephone: Not reported
Generator Mailing Country: USA
Telephone: 2037353177
Special Handling: Y
Last Modified Date: 04/27/2004
Last Modified By: IG

Waste as of 2013:

Year: 1993
Manifest ID: CTF0302135
Waste Occurrence: 1
UNNA: 1897
Hazard Class: ORM-A

Map ID
Direction
Distance
Elevation

MAP FINDINGS

Site

Database(s)

EDR ID Number
EPA ID Number

L & M-GLOBE CLEANERS (Continued)

1004455063

US Dot Description: WASTE TETRACHLORO.
Number of Containers: 001
Container Type: DF
Quantity: 195
Weight/Volume: P
Additional Description: Y
Handling Code: S01
Last Modified Date: 2004-04-27 00:00:00
Last Modified By: IG

Waste Code as of 2013:

Year: 1993
Manifest ID: CTF0302135
Waste Occurrence: 1
EPA Waste Code: F002
Recycled Waste?: True
Last Modified Date: 2004-04-27 00:00:00
Last Modified By: IG

Name: L & M GLOBE CLNRS
Address: 101 MAIN ST
City,State,Zip: ANSONIA, CT 06401

Details:

Year: 1992
EPA ID: CTD086642402
Manifest Id: CTF0142591
TSDF EPA ID: CTD980667927
TSDF Name: SAFETY KLEEN CORP 2-112-01
TSDF Address: 11 TIPPING DR LOT #4
TSDF City,State,Zip: BRANFORD, CT 06405
TSDF Country: USA
TSDF Telephone: Not reported
Transport Date: Not reported
Transporter EPA ID: ILD051060408
Transporter Name: SAFETY KLEEN CORP (TRANSP)
Transporter Address: Not reported
Transporter City,State,Zip: CT
Transporter Country: USA
Transporter Phone: Not reported
Trans 2 Date: Not reported
Trans 2 EPA ID: Not reported
Trans 2 Name: Not reported
Trans 2 Address: Not reported
Transporter 2 City,State,Zip: CT
Trans 2 Country: USA
Trans 2 Phone: Not reported
Generator Mailing Address: 101 MAIN ST
Generator City,State,Zip: ANSONIA, CT 06401
Generator Mailing Country: Not reported
Generator Phone: Not reported
Special Handling: Not reported
Discrepancies: N
Date Shipped: 11/11/1992
Date Received: 11/11/1992
Last modified date: Not reported

Map ID
Direction
Distance
Elevation

MAP FINDINGS

Site

Database(s)

EDR ID Number
EPA ID Number

L & M-GLOBE CLEANERS (Continued)

1004455063

Last modified by: Not reported
Comments: Not reported
Waste Occurrence: 1
US Dot Description: WASTE TETRACHLORO.
Number of Containers: 001
Container Type: DM
Quantity: 60
Weight/Volume: P
Batch Number: 999999
EPA Waste Codes: F002
Copies: 1
Alt Fac EPA: Not reported
Alt Fac Name: Not reported
Alt Fac Street Address: Not reported
Alt Fac Town: Not reported
Alt Fac State: Not reported
Alt Fac Zip: Not reported
Alt Fac Date: Not reported
Unique Key: CTF01425911

Details as of 2013:

Year: 1992
EPAID: CTD086642402
TSDF Telephone: Not reported
Transporter Country: USA
Transporter Telephone: Not reported
Transporter 2 Telephone: Not reported
Generator Mailing Country: USA
Telephone: 2037353177
Special Handling: Y
Last Modified Date: 04/27/2004
Last Modified By: IG

Waste as of 2013:

Year: 1992
Manifest ID: CTF0142591
Waste Occurrence: 1
UNNA: 1897
Hazard Class: ORM-A
US Dot Description: WASTE TETRACHLORO.
Number of Containers: 001
Container Type: DM
Quantity: 60
Weight/Volume: P
Additional Description: Y
Handling Code: S01
Last Modified Date: 2004-04-27 00:00:00
Last Modified By: IG

Waste Code as of 2013:

Year: 1992
Manifest ID: CTF0142591
Waste Occurrence: 1
EPA Waste Code: F002
Recycled Waste?: True
Last Modified Date: 2004-04-27 00:00:00

Map ID
Direction
Distance
Elevation

MAP FINDINGS

Site

Database(s)

EDR ID Number
EPA ID Number

L & M-GLOBE CLEANERS (Continued)

1004455063

Last Modified By: IG

Name: L & M GLOBE CLEANERS
Address: 101 MAIN ST
City,State,Zip: ANSONIA, CT 06401

Details:

Year: 1991
EPA ID: CTD086642402
Manifest Id: CTF0027612
TSDF EPA ID: CTD980667927
TSDF Name: SAFETY KLEEN CORP 2-112-01
TSDF Address: 11 TIPPING DR LOT #4
TSDF City,State,Zip: BRANFORD, CT 06405
TSDF Country: USA
TSDF Telephone: Not reported
Transport Date: Not reported
Transporter EPA ID: ILD051060408
Transporter Name: SAFETY-KLEEN CORP (TRANSPORTER ONLY)
Transporter Address: Not reported
Transporter City,State,Zip: CT
Transporter Country: USA
Transporter Phone: Not reported
Trans 2 Date: Not reported
Trans 2 EPA ID: Not reported
Trans 2 Name: Not reported
Trans 2 Address: Not reported
Transporter 2 City,State,Zip: CT
Trans 2 Country: USA
Trans 2 Phone: Not reported
Generator Mailing Address: 101 MAIN ST
Generator City,State,Zip: ANSONIA, CT 06401
Generator Mailing Country: Not reported
Generator Phone: Not reported
Special Handling: Not reported
Discrepancies: N
Date Shipped: 03/07/1991
Date Received: 03/07/1991
Last modified date: Not reported
Last modified by: Not reported
Comments: Not reported
Waste Occurrence: 1
US Dot Description: WASTE PERC
Number of Containers: 001
Container Type: DM
Quantity: 60
Weight/Volume: P
Batch Number: 999999
EPA Waste Codes: F002
Copies: 1
Alt Fac EPA: Not reported
Alt Fac Name: Not reported
Alt Fac Street Address: Not reported
Alt Fac Town: Not reported
Alt Fac State: Not reported
Alt Fac Zip: Not reported
Alt Fac Date: Not reported

Map ID
Direction
Distance
Elevation

MAP FINDINGS

Site

Database(s)

EDR ID Number
EPA ID Number

L & M-GLOBE CLEANERS (Continued)

1004455063

Unique Key: CTF00276121

Details as of 2013:

Year: 1991
EPAID: CTD086642402
TSDf Telephone: Not reported
Transporter Country: USA
Transporter Telephone: Not reported
Transporter 2 Telephone: Not reported
Generator Mailing Country: USA
Telephone: 2037353177
Special Handling: N
Last Modified Date: 04/27/2004
Last Modified By: IG

Waste as of 2013:

Year: 1991
Manifest ID: CTF0027612
Waste Occurrence: 1
UNNA: 1897
Hazard Class: ORM-A
US Dot Description: WASTE PERC
Number of Containers: 001
Container Type: DM
Quantity: 60
Weight/Volume: P
Additional Description: N
Handling Code: S01
Last Modified Date: 2004-04-27 00:00:00
Last Modified By: IG

Waste Code as of 2013:

Year: 1991
Manifest ID: CTF0027612
Waste Occurrence: 1
EPA Waste Code: F002
Recycled Waste?: False
Last Modified Date: 2004-04-27 00:00:00
Last Modified By: IG

Name: L & M GLOBE CLEANERS
Address: 101 MAIN ST
City,State,Zip: ANSONIA, CT 06401

Details:

Year: 1990
EPA ID: CTD086642402
Manifest Id: CTF0027029
TSDf EPA ID: CTD980667927
TSDf Name: SAFETY KLEEN CORP 2-112-01
TSDf Address: 11 TIPPING DR LOT #4
TSDf City,State,Zip: BRANFORD, CT 06405
TSDf Country: USA
TSDf Telephone: Not reported
Transport Date: Not reported

Map ID
Direction
Distance
Elevation

MAP FINDINGS

Site

Database(s)

EDR ID Number
EPA ID Number

L & M-GLOBE CLEANERS (Continued)

1004455063

Transporter EPA ID: ILD051060408
Transporter Name: SAFETY-KLEEN CORP (TRANSPORTER ONLY)
Transporter Address: Not reported
Transporter City,State,Zip: CT
Transporter Country: USA
Transporter Phone: Not reported
Trans 2 Date: Not reported
Trans 2 EPA ID: Not reported
Trans 2 Name: Not reported
Trans 2 Address: Not reported
Transporter 2 City,State,Zip: CT
Trans 2 Country: USA
Trans 2 Phone: Not reported
Generator Mailing Address: 101 MAIN ST
Generator City,State,Zip: ANSONIA, CT 06401
Generator Mailing Country: Not reported
Generator Phone: Not reported
Special Handling: Not reported
Discrepancies: Y
Date Shipped: 08/09/1990
Date Received: 08/09/1990
Last modified date: Not reported
Last modified by: Not reported
Comments: Not reported
Waste Occurrence: 1
US Dot Description: WASTE PERCHLOROETHYLENE
Number of Containers: 001
Container Type: DM
Quantity: 60
Weight/Volume: P
Batch Number: 999999
EPA Waste Codes: F002
Copies: 1
Alt Fac EPA: Not reported
Alt Fac Name: Not reported
Alt Fac Street Address: Not reported
Alt Fac Town: Not reported
Alt Fac State: Not reported
Alt Fac Zip: Not reported
Alt Fac Date: Not reported
Unique Key: CTF00270291

Details as of 2013:

Year: 1990
EPAID: CTD086642402
TSDF Telephone: Not reported
Transporter Country: USA
Transporter Telephone: Not reported
Transporter 2 Telephone: Not reported
Generator Mailing Country: USA
Telephone: 2037353177
Special Handling: Y
Last Modified Date: 04/27/2004
Last Modified By: IG

Waste as of 2013:

Map ID
Direction
Distance
Elevation

MAP FINDINGS

Site

Database(s)

EDR ID Number
EPA ID Number

L & M-GLOBE CLEANERS (Continued)

1004455063

Year: 1990
Manifest ID: CTF0027029
Waste Occurrence: 1
UNNA: 1897
Hazard Class: ORM-A
US Dot Description: WASTE PERCHLOROETHYLENE
Number of Containers: 001
Container Type: DM
Quantity: 60
Weight/Volume: P
Additional Description: Y
Handling Code: S01
Last Modified Date: 2004-04-27 00:00:00
Last Modified By: IG

Waste Code as of 2013:

Year: 1990
Manifest ID: CTF0027029
Waste Occurrence: 1
EPA Waste Code: F002
Recycled Waste?: True
Last Modified Date: 2004-04-27 00:00:00
Last Modified By: IG

Name: L & M GLOBE CLEANERS
Address: 101 MAIN ST
City,State,Zip: ANSONIA, CT 06401

Details:

Year: 1989
EPA ID: CTD086642402
Manifest Id: CTC0236805
TSDF EPA ID: CTD980667927
TSDF Name: SAFETY KLEEN CORP 2-112-01
TSDF Address: 11 TIPPING DR LOT #4
TSDF City,State,Zip: BRANFORD, CT 06405
TSDF Country: USA
TSDF Telephone: Not reported
Transport Date: Not reported
Transporter EPA ID: ILD051060408
Transporter Name: SAFETY-KLEEN CORP (TRANSPORTER ONLY)
Transporter Address: Not reported
Transporter City,State,Zip: CT
Transporter Country: USA
Transporter Phone: Not reported
Trans 2 Date: Not reported
Trans 2 EPA ID: Not reported
Trans 2 Name: Not reported
Trans 2 Address: Not reported
Transporter 2 City,State,Zip: CT
Trans 2 Country: USA
Trans 2 Phone: Not reported
Generator Mailing Address: 101 MAIN ST
Generator City,State,Zip: ANSONIA, CT 06401
Generator Mailing Country: Not reported
Generator Phone: Not reported

Map ID
Direction
Distance
Elevation

MAP FINDINGS

Site

Database(s)

EDR ID Number
EPA ID Number

L & M-GLOBE CLEANERS (Continued)

1004455063

Special Handling: Not reported
Discrepancies: N
Date Shipped: 06/01/1989
Date Received: 06/01/1989
Last modified date: Not reported
Last modified by: Not reported
Comments: Not reported
Waste Occurrence: 1
US Dot Description: WASTE PERCHLOROETHYLENE
Number of Containers: 001
Container Type: CF
Quantity: 80
Weight/Volume: P
Batch Number: 999999
EPA Waste Codes: F002
Copies: 1
Alt Fac EPA: Not reported
Alt Fac Name: Not reported
Alt Fac Street Address: Not reported
Alt Fac Town: Not reported
Alt Fac State: Not reported
Alt Fac Zip: Not reported
Alt Fac Date: Not reported
Unique Key: CTC02368051

Details as of 2013:

Year: 1989
EPAID: CTD086642402
TSDF Telephone: Not reported
Transporter Country: USA
Transporter Telephone: Not reported
Transporter 2 Telephone: Not reported
Generator Mailing Country: USA
Telephone: 2037353177
Special Handling: Y
Last Modified Date: 04/27/2004
Last Modified By: IG

Year: 1989
EPAID: CTD086642402
TSDF Telephone: Not reported
Transporter Country: USA
Transporter Telephone: Not reported
Transporter 2 Telephone: Not reported
Generator Mailing Country: USA
Telephone: 2037353177
Special Handling: Y
Last Modified Date: 04/27/2004
Last Modified By: IG

Waste as of 2013:

Year: 1989
Manifest ID: CTC0236805
Waste Occurrence: 1
UNNA: 1897
Hazard Class: ORM-A

Map ID
Direction
Distance
Elevation

MAP FINDINGS

Site

Database(s)

EDR ID Number
EPA ID Number

L & M-GLOBE CLEANERS (Continued)

1004455063

US Dot Description: WASTE PERCHLOROETHYLENE
Number of Containers: 001
Container Type: CF
Quantity: 80
Weight/Volume: P
Additional Description: Y
Handling Code: S01
Last Modified Date: 2004-04-27 00:00:00
Last Modified By: IG

Waste Code as of 2013:

Year: 1989
Manifest ID: CTC0236805
Waste Occurrence: 1
EPA Waste Code: F002
Recycled Waste?: False
Last Modified Date: 2004-04-27 00:00:00
Last Modified By: IG

Name: L & M CLEANERS
Address: 101 MAIN ST
City,State,Zip: ANSONIA, CT 06401

Details:

Year: 1989
EPA ID: CTD086642402
Manifest Id: CTC0273047
TSDF EPA ID: CTD980667927
TSDF Name: SAFETY KLEEN CORP 2-112-01
TSDF Address: 11 TIPPING DR LOT #4
TSDF City,State,Zip: BRANFORD, CT 06405
TSDF Country: USA
TSDF Telephone: Not reported
Transport Date: Not reported
Transporter EPA ID: ILD051060408
Transporter Name: SAFETY-KLEEN CORP (TRANSPORTER ONLY)
Transporter Address: Not reported
Transporter City,State,Zip: CT
Transporter Country: USA
Transporter Phone: Not reported
Trans 2 Date: Not reported
Trans 2 EPA ID: Not reported
Trans 2 Name: Not reported
Trans 2 Address: Not reported
Transporter 2 City,State,Zip: CT
Trans 2 Country: USA
Trans 2 Phone: Not reported
Generator Mailing Address: 101 MAIN ST
Generator City,State,Zip: ANSONIA, CT 06401
Generator Mailing Country: Not reported
Generator Phone: Not reported
Special Handling: Not reported
Discrepancies: N
Date Shipped: 07/26/1989
Date Received: 07/26/1989
Last modified date: Not reported

Map ID
Direction
Distance
Elevation

MAP FINDINGS

Site

Database(s)

EDR ID Number
EPA ID Number

L & M-GLOBE CLEANERS (Continued)

1004455063

Last modified by: Not reported
Comments: Not reported
Waste Occurrence: 1
US Dot Description: WASTE PERCHLOROETHYLENE
Number of Containers: 001
Container Type: CF
Quantity: 80
Weight/Volume: P
Batch Number: 999999
EPA Waste Codes: F002
Copies: 1
Alt Fac EPA: Not reported
Alt Fac Name: Not reported
Alt Fac Street Address: Not reported
Alt Fac Town: Not reported
Alt Fac State: Not reported
Alt Fac Zip: Not reported
Alt Fac Date: Not reported
Unique Key: CTC02730471

Details as of 2013:

Year: 1989
EPAID: CTD086642402
TSDF Telephone: Not reported
Transporter Country: USA
Transporter Telephone: Not reported
Transporter 2 Telephone: Not reported
Generator Mailing Country: USA
Telephone: 2037353177
Special Handling: Y
Last Modified Date: 04/27/2004
Last Modified By: IG

Year: 1989
EPAID: CTD086642402
TSDF Telephone: Not reported
Transporter Country: USA
Transporter Telephone: Not reported
Transporter 2 Telephone: Not reported
Generator Mailing Country: USA
Telephone: 2037353177
Special Handling: Y
Last Modified Date: 04/27/2004
Last Modified By: IG

Waste as of 2013:

Year: 1989
Manifest ID: CTC0273047
Waste Occurrence: 1
UNNA: 1897
Hazard Class: ORM-A
US Dot Description: WASTE PERCHLOROETHYLENE
Number of Containers: 001
Container Type: CF
Quantity: 80
Weight/Volume: P

Map ID
Direction
Distance
Elevation

MAP FINDINGS

Site

Database(s)

EDR ID Number
EPA ID Number

L & M-GLOBE CLEANERS (Continued)

1004455063

Additional Description: Y
Handling Code: S01
Last Modified Date: 2004-04-27 00:00:00
Last Modified By: IG

Waste Code as of 2013:

Year: 1989
Manifest ID: CTC0273047
Waste Occurrence: 1
EPA Waste Code: F002
Recycled Waste?: False
Last Modified Date: 2004-04-27 00:00:00
Last Modified By: IG

[Click this hyperlink](#) while viewing on your computer to access
4 additional CT MANIFEST: record(s) in the EDR Site Report.

Name: L & M GLOBE CLEANERS
Address: 101 MAIN ST
City,State,Zip: ANSONIA, CT 06401

Details:

Year: 1988
EPA ID: CTD086642402
Manifest Id: CTC0194468
TSDF EPA ID: CTD980667927
TSDF Name: SAFETY-KLEEN CORP 2-112-01
TSDF Address: 11 TIPPING DR LOT #4
TSDF City,State,Zip: BRANFORD, CT 06405
TSDF Country: USA
TSDF Telephone: Not reported
Transport Date: Not reported
Transporter EPA ID: ILD051060408
Transporter Name: SAFETY-KLEEN CORP (TRANSPORTER ONLY)
Transporter Address: Not reported
Transporter City,State,Zip: CT
Transporter Country: USA
Transporter Phone: Not reported
Trans 2 Date: Not reported
Trans 2 EPA ID: Not reported
Trans 2 Name: Not reported
Trans 2 Address: Not reported
Transporter 2 City,State,Zip: CT
Trans 2 Country: USA
Trans 2 Phone: Not reported
Generator Mailing Address: 101 MAIN ST
Generator City,State,Zip: ANSONIA, CT 06401
Generator Mailing Country: Not reported
Generator Phone: Not reported
Special Handling: Not reported
Discrepancies: N
Date Shipped: 12/14/1988
Date Received: 12/14/1988
Last modified date: Not reported
Last modified by: Not reported
Comments: Not reported

Map ID
Direction
Distance
Elevation

MAP FINDINGS

Site

Database(s)

EDR ID Number
EPA ID Number

L & M-GLOBE CLEANERS (Continued)

1004455063

Waste Occurrence: 1
US Dot Description: WASTE PERCHLOROETHYLENE
Number of Containers: 001
Container Type: CF
Quantity: 80
Weight/Volume: P
Batch Number: 999999
EPA Waste Codes: F002
Copies: 1
Alt Fac EPA: Not reported
Alt Fac Name: Not reported
Alt Fac Street Address: Not reported
Alt Fac Town: Not reported
Alt Fac State: Not reported
Alt Fac Zip: Not reported
Alt Fac Date: Not reported
Unique Key: CTC01944681

Details as of 2013:

Year: 1988
EPAID: CTD086642402
TSDF Telephone: Not reported
Transporter Country: USA
Transporter Telephone: Not reported
Transporter 2 Telephone: Not reported
Generator Mailing Country: USA
Telephone: 2037353177
Special Handling: Y
Last Modified Date: 04/27/2004
Last Modified By: IG

Waste as of 2013:

Year: 1988
Manifest ID: CTC0194468
Waste Occurrence: 1
UNNA: 1897
Hazard Class: ORM-A
US Dot Description: WASTE PERCHLOROETHYLENE
Number of Containers: 001
Container Type: CF
Quantity: 80
Weight/Volume: P
Additional Description: Y
Handling Code: S01
Last Modified Date: 2004-04-27 00:00:00
Last Modified By: IG

Waste Code as of 2013:

Year: 1988
Manifest ID: CTC0194468
Waste Occurrence: 1
EPA Waste Code: F002
Recycled Waste?: False
Last Modified Date: 2004-04-27 00:00:00
Last Modified By: IG

Map ID
Direction
Distance
Elevation

MAP FINDINGS

Site

Database(s)

EDR ID Number
EPA ID Number

L & M-GLOBE CLEANERS (Continued)

1004455063

[Click this hyperlink](#) while viewing on your computer to access
4 additional CT MANIFEST: record(s) in the EDR Site Report.

F16
ENE
1/8-1/4
0.132 mi.
697 ft.
Relative:
Lower
Actual:
56 ft.

SECCOMBE'S MEN'S SHOP, INC.
171 MAIN ST
ANSONIA, CT 06401
Site 3 of 5 in cluster F

CT UST **U002174048**
N/A

UST:
Name: SECCOMBE'S MEN'S SHOP, INC.
Address: 171 MAIN ST
Address 2: Not reported
City,State,Zip: ANSONIA 06401
Facility ID: 2-4814
Substance: Heating Oil(on-site consumption)
Last Use Date: 06/01/1990
Tank ID: B1
Closure Status: Tank was Removed From Ground
Compartment ID: a
Tank Status: Permanently Closed
Secondary Material: Not reported
Tank Material: Asphalt Coated or Bare Steel
Capacity: 1000
Install Date: 08/01/1963
Overfill Installed: Not reported
Pipe Material: Bare Steel
Pipe Mode Description: Not reported
Spill Installed: Not reported
Latitude: 41.344089
Longitude: -73.078854
Tank Latitude: 41.344089
Tank Longitude: -73.078854

Contact:
Facility ID: 2-4814
Owner Name: SLS REALTY
Owner Address: 117 WESTFIELD AVE
Owner Address 2: Not reported
Owner Phone: (203) 734-7504
Owner Phone Ext: Not reported
Owner City/State/Zip: ANSONIA, CT 064011122
Affiliation Type: Owner
Contact Name: Not reported
Contact Title: Not reported
Contact Email: Not reported

Facility ID: 2-4814
Owner Name: SLS REALTY
Owner Address: 117 WESTFIELD AVE
Owner Address 2: Not reported
Owner Phone: Not reported
Owner Phone Ext: Not reported
Owner City/State/Zip: ANSONIA, CT 064011122
Affiliation Type: Registrant
Contact Name: Not reported
Contact Title: Not reported
Contact Email: Not reported

Map ID
Direction
Distance
Elevation

MAP FINDINGS

EDR ID Number
EPA ID Number

G17
East
1/8-1/4
0.141 mi.
742 ft.

MILFORD NURSERIES
211 MAIN ST
ANSONIA, CT 06401

Site 1 of 5 in cluster G

CT MANIFEST **S109742973**
N/A

Relative:
Lower

CT MANIFEST:

Actual:
48 ft.

EPA ID: CTP000013911
Years: 1992
Name: MILFORD NURSERIES
Address: 211 MAIN ST
City,State,Zip: ANSONIA, CT 06401

Details:

Year: 1992
EPA ID: CTP000013911
Manifest Id: NYB4669047
TSDF EPA ID: NYD000691949
TSDF Name: CHEMICAL MANAGEMENT INC
TSDF Address: 340 EASTERN PKWY
TSDF City,State,Zip: FARMINGDALE, NY 11735
TSDF Country: USA
TSDF Telephone: Not reported
Transport Date: Not reported
Transporter EPA ID: PAD982661381
Transporter Name: K & B TRUCKING INC
Transporter Address: Not reported
Transporter City,State,Zip: CT
Transporter Country: USA
Transporter Phone: Not reported
Trans 2 Date: Not reported
Trans 2 EPA ID: Not reported
Trans 2 Name: Not reported
Trans 2 Address: Not reported
Transporter 2 City,State,Zip: CT
Trans 2 Country: USA
Trans 2 Phone: Not reported
Generator Mailing Address: 211 MAIN ST
Generator City,State,Zip: ANSONIA, CT 06401
Generator Mailing Country: Not reported
Generator Phone: Not reported
Special Handling: Not reported
Discrepancies: Y
Date Shipped: 08/14/1992
Date Received: Not reported
Last modified date: Not reported
Last modified by: Not reported
Comments: Not reported
Waste Occurrence: 1
US Dot Description: WASTE FLAMMABLE LIQUID, NOS
Number of Containers: 001
Container Type: DM
Quantity: 150
Weight/Volume: P
Batch Number: 999999
EPA Waste Codes: D001
Copies: 2
Alt Fac EPA: Not reported
Alt Fac Name: Not reported
Alt Fac Street Address: Not reported

Map ID
Direction
Distance
Elevation

MAP FINDINGS

Site

Database(s)

EDR ID Number
EPA ID Number

MILFORD NURSERIES (Continued)

S109742973

Alt Fac Town:	Not reported
Alt Fac State:	Not reported
Alt Fac Zip:	Not reported
Alt Fac Date:	Not reported
Unique Key:	NYB46690471
Year:	1992
EPA ID:	CTP000013911
Manifest Id:	NYB4669047
TSDf EPA ID:	NYD000691949
TSDf Name:	CHEMICAL MANAGEMENT INC
TSDf Address:	340 EASTERN PKWY
TSDf City,State,Zip:	FARMINGDALE, NY 11735
TSDf Country:	USA
TSDf Telephone:	Not reported
Transport Date:	Not reported
Transporter EPA ID:	PAD982661381
Transporter Name:	K & B TRUCKING INC
Transporter Address:	Not reported
Transporter City,State,Zip:	CT
Transporter Country:	USA
Transporter Phone:	Not reported
Trans 2 Date:	Not reported
Trans 2 EPA ID:	Not reported
Trans 2 Name:	Not reported
Trans 2 Address:	Not reported
Transporter 2 City,State,Zip:	CT
Trans 2 Country:	USA
Trans 2 Phone:	Not reported
Generator Mailing Address:	211 MAIN ST
Generator City,State,Zip:	ANSONIA, CT 06401
Generator Mailing Country:	Not reported
Generator Phone:	Not reported
Special Handling:	Not reported
Discrepancies:	Y
Date Shipped:	08/14/1992
Date Received:	Not reported
Last modified date:	Not reported
Last modified by:	Not reported
Comments:	Not reported
Waste Occurrence:	4
US Dot Description:	WASTE CORROSIVE LIQUID, NOS
Number of Containers:	001
Container Type:	DM
Quantity:	150
Weight/Volume:	P
Batch Number:	999999
EPA Waste Codes:	D002
Copies:	2
Alt Fac EPA:	Not reported
Alt Fac Name:	Not reported
Alt Fac Street Address:	Not reported
Alt Fac Town:	Not reported
Alt Fac State:	Not reported
Alt Fac Zip:	Not reported
Alt Fac Date:	Not reported
Unique Key:	NYB46690474

Map ID
Direction
Distance
Elevation

MAP FINDINGS

Site

Database(s)

EDR ID Number
EPA ID Number

MILFORD NURSERIES (Continued)

S109742973

Year: 1992
EPA ID: CTP000013911
Manifest Id: NYB4669047
TSDF EPA ID: NYD000691949
TSDF Name: CHEMICAL MANAGEMENT INC
TSDF Address: 340 EASTERN PKWY
TSDF City,State,Zip: FARMINGDALE, NY 11735
TSDF Country: USA
TSDF Telephone: Not reported
Transport Date: Not reported
Transporter EPA ID: PAD982661381
Transporter Name: K & B TRUCKING INC
Transporter Address: Not reported
Transporter City,State,Zip: CT
Transporter Country: USA
Transporter Phone: Not reported
Trans 2 Date: Not reported
Trans 2 EPA ID: Not reported
Trans 2 Name: Not reported
Trans 2 Address: Not reported
Transporter 2 City,State,Zip: CT
Trans 2 Country: USA
Trans 2 Phone: Not reported
Generator Mailing Address: 211 MAIN ST
Generator City,State,Zip: ANSONIA, CT 06401
Generator Mailing Country: Not reported
Generator Phone: Not reported
Special Handling: Not reported
Discrepancies: Y
Date Shipped: 08/14/1992
Date Received: Not reported
Last modified date: Not reported
Last modified by: Not reported
Comments: Not reported
Waste Occurrence: 3
US Dot Description: WASTE POISON-B, SOLID,N OS
Number of Containers: 001
Container Type: DM
Quantity: 15
Weight/Volume: P
Batch Number: 999999
EPA Waste Codes: D002
Copies: 2
Alt Fac EPA: Not reported
Alt Fac Name: Not reported
Alt Fac Street Address: Not reported
Alt Fac Town: Not reported
Alt Fac State: Not reported
Alt Fac Zip: Not reported
Alt Fac Date: Not reported
Unique Key: NYB46690473

Year: 1992
EPA ID: CTP000013911
Manifest Id: NYB4669047
TSDF EPA ID: NYD000691949
TSDF Name: CHEMICAL MANAGEMENT INC

Map ID
Direction
Distance
Elevation

MAP FINDINGS

Site

Database(s)

EDR ID Number
EPA ID Number

MILFORD NURSERIES (Continued)

S109742973

TSDf Address: 340 EASTERN PKWY
TSDf City,State,Zip: FARMINGDALE, NY 11735
TSDf Country: USA
TSDf Telephone: Not reported
Transport Date: Not reported
Transporter EPA ID: PAD982661381
Transporter Name: K & B TRUCKING INC
Transporter Address: Not reported
Transporter City,State,Zip: CT
Transporter Country: USA
Transporter Phone: Not reported
Trans 2 Date: Not reported
Trans 2 EPA ID: Not reported
Trans 2 Name: Not reported
Trans 2 Address: Not reported
Transporter 2 City,State,Zip: CT
Trans 2 Country: USA
Trans 2 Phone: Not reported
Generator Mailing Address: 211 MAIN ST
Generator City,State,Zip: ANSONIA, CT 06401
Generator Mailing Country: Not reported
Generator Phone: Not reported
Special Handling: Not reported
Discrepancies: Y
Date Shipped: 08/14/1992
Date Received: Not reported
Last modified date: Not reported
Last modified by: Not reported
Comments: Not reported
Waste Occurrence: 2
US Dot Description: WASTE CORROSIVE LIQUID, NOS
Number of Containers: 001
Container Type: DM
Quantity: 150
Weight/Volume: P
Batch Number: 999999
EPA Waste Codes: D002
Copies: 2
Alt Fac EPA: Not reported
Alt Fac Name: Not reported
Alt Fac Street Address: Not reported
Alt Fac Town: Not reported
Alt Fac State: Not reported
Alt Fac Zip: Not reported
Alt Fac Date: Not reported
Unique Key: NYB46690472

Details as of 2013:

Year: 1992
EPAID: CTP000013911
TSDf Telephone: Not reported
Transporter Country: USA
Transporter Telephone: Not reported
Transporter 2 Telephone: Not reported
Generator Mailing Country: USA
Telephone: 2036289858
Special Handling: Y

Map ID
Direction
Distance
Elevation

MAP FINDINGS

Site

Database(s)

EDR ID Number
EPA ID Number

MILFORD NURSERIES (Continued)

S109742973

Last Modified Date: 04/27/2004
Last Modified By: IG

Waste as of 2013:

Year: 1992
Manifest ID: NYB4669047
Waste Occurrence: 1
UNNA: 1993
Hazard Class: FLAMMABLE
US Dot Description: WASTE FLAMMABLE LIQUID, NOS
Number of Containers: 001
Container Type: DM
Quantity: 150
Weight/Volume: P
Additional Description: Y
Handling Code: Not reported
Last Modified Date: 2004-04-27 00:00:00
Last Modified By: IG

Year: 1992
Manifest ID: NYB4669047
Waste Occurrence: 4
UNNA: 1760
Hazard Class: CORROSIVE
US Dot Description: WASTE CORROSIVE LIQUID, NOS
Number of Containers: 001
Container Type: DM
Quantity: 150
Weight/Volume: P
Additional Description: Y
Handling Code: Not reported
Last Modified Date: 2004-04-27 00:00:00
Last Modified By: IG

Year: 1992
Manifest ID: NYB4669047
Waste Occurrence: 3
UNNA: 2811
Hazard Class: POISON-B
US Dot Description: WASTE POISON-B, SOLID,N OS
Number of Containers: 001
Container Type: DM
Quantity: 15
Weight/Volume: P
Additional Description: Y
Handling Code: Not reported
Last Modified Date: 2004-04-27 00:00:00
Last Modified By: IG

Year: 1992
Manifest ID: NYB4669047
Waste Occurrence: 2
UNNA: 1760
Hazard Class: CORROSIVE
US Dot Description: WASTE CORROSIVE LIQUID, NOS
Number of Containers: 001
Container Type: DM

Map ID
Direction
Distance
Elevation

MAP FINDINGS

Site

Database(s)

EDR ID Number
EPA ID Number

MILFORD NURSERIES (Continued)

S109742973

Quantity: 150
Weight/Volume: P
Additional Description: Y
Handling Code: Not reported
Last Modified Date: 2004-04-27 00:00:00
Last Modified By: IG

Waste Code as of 2013:

Year: 1992
Manifest ID: NYB4669047
Waste Occurrence: 1
EPA Waste Code: D001
Recycled Waste?: False
Last Modified Date: 2004-04-27 00:00:00
Last Modified By: IG

Year: 1992
Manifest ID: NYB4669047
Waste Occurrence: 4
EPA Waste Code: D002
Recycled Waste?: False
Last Modified Date: 2004-04-27 00:00:00
Last Modified By: IG

Year: 1992
Manifest ID: NYB4669047
Waste Occurrence: 3
EPA Waste Code: D002
Recycled Waste?: False
Last Modified Date: 2004-04-27 00:00:00
Last Modified By: IG

Year: 1992
Manifest ID: NYB4669047
Waste Occurrence: 2
EPA Waste Code: D002
Recycled Waste?: False
Last Modified Date: 2004-04-27 00:00:00
Last Modified By: IG

G18
East
1/8-1/4
0.141 mi.
742 ft.

MILFORD NURSERIES
211 MAIN STREET
ANSONIA, CT 06401

Site 2 of 5 in cluster G

NY MANIFEST **1009220134**
N/A

Relative:
Lower

Actual:
48 ft.

NY MANIFEST:
Name: MILFORD NURSERIES
Address: 211 MAIN STREET
City,State,Zip: ANSONIA, CT 06401
Country: USA
EPA ID: CTP000013911
Facility Status: Not reported
Location Address 1: 211 MAIN STREET
Code: BP
Location Address 2: Not reported

Map ID
Direction
Distance
Elevation

MAP FINDINGS

Site

Database(s)

EDR ID Number
EPA ID Number

MILFORD NURSERIES (Continued)

1009220134

Total Tanks: Not reported
Location City: ANSONIA
Location State: CT
Location Zip: 06401
Location Zip 4: Not reported

NY MANIFEST:

EPAID: CTP000013911
Mailing Name: MILFORD NURSERIES
Mailing Contact: RICHARD SILVER
Mailing Address 1: 211 MAIN STREET
Mailing Address 2: Not reported
Mailing City: ANSONIA
Mailing State: CT
Mailing Zip: 06401
Mailing Zip 4: Not reported
Mailing Country: USA
Mailing Phone: 2036289858

NY MANIFEST:

Document ID: NYB4669047
Manifest Status: K
seq: Not reported
Year: 1992
Trans1 State ID: Q25726ME
Trans2 State ID: Not reported
Generator Ship Date: 08/14/1992
Trans1 Recv Date: 08/14/1992
Trans2 Recv Date: / /
TSD Site Recv Date: 08/14/1992
Part A Recv Date: / /
Part B Recv Date: 09/04/1992
Generator EPA ID: CTP000013911
Trans1 EPA ID: PAD982661381
Trans2 EPA ID: Not reported
TSDF ID 1: NYD000691949
TSDF ID 2: Not reported
Manifest Tracking Number: Not reported
Import Indicator: Not reported
Export Indicator: Not reported
Discr Quantity Indicator: Not reported
Discr Type Indicator: Not reported
Discr Residue Indicator: Not reported
Discr Partial Reject Indicator: Not reported
Discr Full Reject Indicator: Not reported
Manifest Ref Number: Not reported
Alt Facility RCRA ID: Not reported
Alt Facility Sign Date: Not reported
MGMT Method Type Code: Not reported
Waste Code: D001 - NON-LISTED IGNITABLE WASTES
Waste Code: Not reported
Waste Code: Not reported
Waste Code: Not reported
Waste Code: Not reported
Waste Code: Not reported
Quantity: 00150
Units: P - Pounds

Map ID
Direction
Distance
Elevation

MAP FINDINGS

Site

Database(s)

EDR ID Number
EPA ID Number

MILFORD NURSERIES (Continued)

1009220134

Number of Containers: 001
Container Type: DM - Metal drums, barrels
Handling Method: B Incineration, heat recovery, burning.
Specific Gravity: 100
Waste Code: D002 - NON-LISTED CORROSIVE WASTES
Waste Code: Not reported
Waste Code: Not reported
Waste Code: Not reported
Waste Code: Not reported
Quantity: 00150
Units: P - Pounds
Number of Containers: 001
Container Type: DM - Metal drums, barrels
Handling Method: T Chemical, physical, or biological treatment.
Specific Gravity: 100
Waste Code: D002 - NON-LISTED CORROSIVE WASTES
Waste Code: Not reported
Waste Code: Not reported
Waste Code: Not reported
Waste Code: Not reported
Quantity: 00150
Units: P - Pounds
Number of Containers: 001
Container Type: DM - Metal drums, barrels
Handling Method: T Chemical, physical, or biological treatment.
Specific Gravity: 100

E19
NE
1/8-1/4
0.146 mi.
772 ft.

FARRELL CORPORATION ENGINEERING BUILDING (FORMER)
65 MAIN STREET NKA 505 MAIN STREET
ANSONIA, CT

CT VCP S123480993
CT ASBESTOS N/A

Site 4 of 4 in cluster E

Relative:
Lower

VCP:

Actual:
53 ft.

Name: FARRELL CORPORATION ENGINEERING BUILDING (FORMER)
Address: 65 MAIN STREET NKA 505 MAIN STREET
City,State,Zip: ANSONIA, CT
Transferor (seller): Not reported
Transfee (buyer): Not reported
Certifying Party: Ansonia Economic Development Department
Certifying Party Attn: Sheila O'Malley
Certifying Party Title: Director
Certifying Party Address: 253 Main Street
Certifying Party City,St,Zip: Ansonia, CT 06401
Voluntary Remediation Site: Yes
Date Received: 12/17/2018
Acknowledge Date: 10/01/2019
Determination Date: Not reported
LEP Verified/DEP: Not reported
Rem Id: 13939
Remediation Location Id: 9968
Date Entered: 01/07/2019
Program: Vol_Rem_X
GAO Site: False
Staff Full Name: Patricia DeRosa
Super/Date: 10/02/2019
Stage Of Project: Not reported

Map ID
Direction
Distance
Elevation

MAP FINDINGS

Site

Database(s)

EDR ID Number
EPA ID Number

FARRELL CORPORATION ENGINEERING BUILDING (FORMER) (Continued)

S123480993

RP Level Of Activity:	Not reported
RP Needed Level Of Activity:	Not reported
Staff Level Of Activity:	Not reported
Staff Needed Level Of Activity:	Not reported
Public Intrest:	Not reported
PRP Cooperation:	Not reported
Enforcement Status:	Not reported
Level Of Complexity:	Not reported
Complex Eng Or Sci:	False
Complex Due To Public Involvement:	False
Politically Complex:	False
Complex Enforcement:	False
Coordination With Other Bureaus:	False
EPA Involvement:	False
Staff Prefrence:	Not reported
Readiness For Transfer:	Not reported
Project Transfer Time:	Not reported
Transfer Comments:	Not reported
Staff As Of July 2000:	Not reported
Initial Staff:	Not reported
Type Of Transfer:	Voluntary Remediation
Salutation:	Ms. O'Malley
Relationship To Transfer:	Not reported
Audit Date:	Not reported
Verif Type:	Not reported
Audit Outcome:	Not reported
GW:	GB
Basin:	Not reported
1st Payment:	0
Pay Tag1:	Not reported
2nd Payment:	Not reported
Pay Tag2:	Not reported
Rtn:	Not reported
Revised:	Not reported
ECAF Received:	Not reported
Old Determination Date:	Not reported
Redeterminationdate:	Not reported
Previous Determination:	Not reported
Monitoringoption:	Not reported
Postremedialmonitoring:	Not reported
Schedule Of I/R:	Not reported
Schedule Overdue:	Not reported
Aprvl Sched:	Not reported
Yr 1 Report:	Not reported
Yr 2 Report:	Not reported
Report Overdue:	Not reported
Ext Aprvl Sched:	Not reported
License #:	Not reported
Project Phase:	Not reported
PT Comments:	Not reported
EPA Id Number:	Not reported
GW Class:	Not reported
SW Class:	Not reported
AO/C0:	Not reported
Water Lead(Y Or N):	Not reported
Priority:	Not reported
Project Status(A, I Or D):	Not reported

Map ID
Direction
Distance
Elevation

MAP FINDINGS

Site

Database(s)

EDR ID Number
EPA ID Number

FARRELL CORPORATION ENGINEERING BUILDING (FORMER) (Continued)

S123480993

Last Updated:	Not reported
SR Comments:	Not reported
Priority Or Work-Load:	Not reported
Status:	LEP post 10/1/95 filing
Notes:	Not reported
Special Project Name:	Not reported
Special Project Comments:	Not reported
DOT Project:	Not reported
Pt Counter:	0
Project Complete:	False
Project Inactive:	False
Intl Deposit #:	Not reported
Deposit #:	Not reported
Spill Case #:	Not reported
Diversion Id:	0
Public Notice:	Not reported
Rap Received:	Not reported
Rap Approved:	Not reported
Compliance Category:	Not reported
Delete Record:	False
ECAF Reviewed By:	Not reported
Notlocatable:	False
Primaryaddress:	False
Aka_sitename:	False
Primarysitename:	False
Aka_siteaddress:	False
Lead:	Not reported
Contain Value For Decode:	L
ACKTAG:	Not reported
RCVTAG:	Not reported
Rtn Ctfid:	Not reported
Review:	Not reported
I:	Not reported
C:	Not reported
D:	Not reported
Issued:	Not reported
Cont Type:	Not reported
Issues:	Not reported
PW Program:	False
PT Program:	False
US Program:	False
DA Program:	False
SR Program:	False
SF Program:	False

ASBESTOS:

Name:	CITY OF ANSONIA
Address:	65 MAIN STREET
City,State,Zip:	ANSONIA, CT
ID:	73610
Trans Number:	20-210
Enter Date:	Not reported
Postmark Date:	10/04/2019
Check Amount:	\$650.00
Check Number:	125961
Type of Notification (new):	X
Type of Notification (cancel):	Not reported

Map ID
Direction
Distance
Elevation

MAP FINDINGS

Site

Database(s)

EDR ID Number
EPA ID Number

FARRELL CORPORATION ENGINEERING BUILDING (FORMER) (Continued)

S123480993

Type of Notification (revised): Not reported
Type of Notification (blanket): Not reported
Type of Notification (emergency): Not reported
Project Type: NEW POLICE FACILITY
Start Date: 10/21/2019
End Date: 12/21/2019
Licence Number: 000016
Contractor: Bestech inc of CT
Contractor Address: 25 Pinney Street
Contractor City: Ellington
Contractor State: CT
Contractor Zip: 06029
Owner: MINERVA
Hauler: TRIS ENV/RED TECH

G20
East
1/8-1/4
0.148 mi.
781 ft.
Relative:
Lower
Actual:
49 ft.

ANSONIA POST OFFICE
237 MAIN ST
ANSONIA, CT 06401
Site 3 of 5 in cluster G

CT UST **U002173833**
N/A

UST:
Name: ANSONIA POST OFFICE
Address: 237 MAIN ST
Address 2: Not reported
City,State,Zip: ANSONIA 06401
Facility ID: 2-4418
Substance: Heating Oil(on-site consumption)
Last Use Date: 05/01/1990
Tank ID: A-1
Closure Status: Tank was Removed From Ground
Compartment ID: a
Tank Status: Permanently Closed
Secondary Material: Not reported
Tank Material: Asphalt Coated or Bare Steel
Capacity: 3000
Install Date: 07/01/1953
Overfill Installed: Not reported
Pipe Material: Bare Steel
Pipe Mode Description: Not reported
Spill Installed: Not reported
Latitude: 41.343032
Longitude: -73.078453
Tank Latitude: 41.343032
Tank Longitude: -73.078453

Contact:
Facility ID: 2-4418
Owner Name: UNITED STATES POSTAL SERVICE
Owner Address: 237 MAIN ST
Owner Address 2: Not reported
Owner Phone: (203) 734-6818
Owner Phone Ext: Not reported
Owner City/State/Zip: ANSONIA, CT 064019998
Affiliation Type: Owner
Contact Name: JACK LAROCCA
Contact Title: Not reported
Contact Email: Not reported

Map ID
Direction
Distance
Elevation

MAP FINDINGS

Site

Database(s)

EDR ID Number
EPA ID Number

ANSONIA POST OFFICE (Continued)

U002173833

Facility ID: 2-4418
Owner Name: UNITED STATES POSTAL SERVICE
Owner Address: 237 MAIN ST
Owner Address 2: Not reported
Owner Phone: Not reported
Owner Phone Ext: Not reported
Owner City/State/Zip: ANSONIA, CT 064019998
Affiliation Type: Registrant
Contact Name: Not reported
Contact Title: Not reported
Contact Email: Not reported

Name: ANSONIA POST OFFICE
Address: 237 MAIN ST
Address 2: Not reported
City,State,Zip: ANSONIA 06401
Facility ID: 2-4418
Substance: Heating Oil(on-site consumption)
Last Use Date: 08/01/1998
Tank ID: A1R1
Closure Status: Tank was Removed From Ground
Compartment ID: a
Tank Status: Permanently Closed
Secondary Material: Double Walled
Tank Material: Fiberglass Reinforced Plastic
Capacity: 2500
Install Date: 05/01/1990
Overfill Installed: Not reported
Pipe Material: Bare Steel
Pipe Mode Description: Not reported
Spill Installed: Not reported
Latitude: 41.343032
Longitude: -73.078453
Tank Latitude: 41.343032
Tank Longitude: -73.078453

Contact:

Facility ID: 2-4418
Owner Name: UNITED STATES POSTAL SERVICE
Owner Address: 237 MAIN ST
Owner Address 2: Not reported
Owner Phone: (203) 734-6818
Owner Phone Ext: Not reported
Owner City/State/Zip: ANSONIA, CT 064019998
Affiliation Type: Owner
Contact Name: JACK LAROCCA
Contact Title: Not reported
Contact Email: Not reported

Facility ID: 2-4418
Owner Name: UNITED STATES POSTAL SERVICE
Owner Address: 237 MAIN ST
Owner Address 2: Not reported
Owner Phone: Not reported
Owner Phone Ext: Not reported
Owner City/State/Zip: ANSONIA, CT 064019998
Affiliation Type: Registrant

Map ID
Direction
Distance
Elevation

MAP FINDINGS

Site

Database(s)

EDR ID Number
EPA ID Number

ANSONIA POST OFFICE (Continued)

U002173833

Contact Name: Not reported
Contact Title: Not reported
Contact Email: Not reported

G21
East
1/8-1/4
0.153 mi.
807 ft.

DRAKE ASSOC
241 MAIN ST
ANSONIA, CT 06401

RCRA NonGen / NLR
FINDS
ECHO

1016140688
CTR000506683

Site 4 of 5 in cluster G

Relative:
Lower

RCRA NonGen / NLR:

Actual:
52 ft.

Date form received by agency: 2007-02-26 00:00:00.0

Facility name: DRAKE ASSOC

Facility address: 241 MAIN ST
ANSONIA, CT 06401

EPA ID: CTR000506683

Mailing address: MAIN ST
ANSONIA, CT 06401

Contact: CHRISTOPHER DRAKE

Contact address: MAIN ST
ANSONIA, CT 06401

Contact country: US

Contact telephone: 203-736-1490

Contact email: Not reported

EPA Region: 01

Land type: Private

Classification: Non-Generator

Description: Handler: Non-Generators do not presently generate hazardous waste

Handler Activities Summary:

U.S. importer of hazardous waste: No
Mixed waste (haz. and radioactive): No
Recycler of hazardous waste: No
Transporter of hazardous waste: No
Treater, storer or disposer of HW: No
Underground injection activity: No
On-site burner exemption: No
Furnace exemption: No
Used oil fuel burner: No
Used oil processor: No
Used oil refiner: No
Used oil fuel marketer to burner: No
Used oil Specification marketer: No
Used oil transfer facility: No
Used oil transporter: No

Facility Has Received Notices of Violations:

Regulation violated: Not reported
Area of violation: Used Oil - Generators
Date violation determined: 2007-02-26 00:00:00.0
Date achieved compliance: 2011-10-14 00:00:00.0
Violation lead agency: State
Enforcement action: COMPLIANCE EVALUATION INSPECTION ON-SITE
Enforcement action date: 2007-05-23 00:00:00.0
Enf. disposition status: Not reported
Enf. disp. status date: Not reported

Map ID
Direction
Distance
Elevation

MAP FINDINGS

Site

Database(s)

EDR ID Number
EPA ID Number

DRAKE ASSOC (Continued)

1016140688

Enforcement lead agency: State
Proposed penalty amount: Not reported
Final penalty amount: Not reported
Paid penalty amount: Not reported

Regulation violated: Not reported
Area of violation: Federal or State Statute
Date violation determined: 2007-02-26 00:00:00.0
Date achieved compliance: 2011-10-14 00:00:00.0
Violation lead agency: State
Enforcement action: COMPLIANCE EVALUATION INSPECTION ON-SITE
Enforcement action date: 2007-05-23 00:00:00.0
Enf. disposition status: Not reported
Enf. disp. status date: Not reported
Enforcement lead agency: State
Proposed penalty amount: Not reported
Final penalty amount: Not reported
Paid penalty amount: Not reported

Regulation violated: Not reported
Area of violation: Generators - General
Date violation determined: 2007-02-26 00:00:00.0
Date achieved compliance: 2011-10-14 00:00:00.0
Violation lead agency: State
Enforcement action: COMPLIANCE EVALUATION INSPECTION ON-SITE
Enforcement action date: 2007-05-23 00:00:00.0
Enf. disposition status: Not reported
Enf. disp. status date: Not reported
Enforcement lead agency: State
Proposed penalty amount: Not reported
Final penalty amount: Not reported
Paid penalty amount: Not reported

Regulation violated: Not reported
Area of violation: Used Oil - Generators
Date violation determined: 2007-02-26 00:00:00.0
Date achieved compliance: 2011-10-14 00:00:00.0
Violation lead agency: State
Enforcement action: COMPLIANCE EVALUATION INSPECTION ON-SITE
Enforcement action date: Not reported
Enf. disposition status: Not reported
Enf. disp. status date: Not reported
Enforcement lead agency: Not reported
Proposed penalty amount: Not reported
Final penalty amount: Not reported
Paid penalty amount: Not reported

Evaluation Action Summary:
Evaluation date: 2007-02-26 00:00:00.0
Evaluation: WRITTEN INFORMAL
Area of violation: Used Oil - Generators
Date achieved compliance: 2011-10-14 00:00:00.0
Evaluation lead agency: State

Evaluation date: 2007-02-26 00:00:00.0
Evaluation: WRITTEN INFORMAL
Area of violation: Generators - General

Map ID
Direction
Distance
Elevation

MAP FINDINGS

Site

Database(s)

EDR ID Number
EPA ID Number

DRAKE ASSOC (Continued)

1016140688

Date achieved compliance: 2011-10-14 00:00:00.0
Evaluation lead agency: State

Evaluation date: 2007-02-26 00:00:00.0
Evaluation: WRITTEN INFORMAL
Area of violation: Federal or State Statute
Date achieved compliance: 2011-10-14 00:00:00.0
Evaluation lead agency: State

FINDS:

Registry ID: 110055422216

Environmental Interest/Information System

RCRAInfo is a national information system that supports the Resource Conservation and Recovery Act (RCRA) program through the tracking of events and activities related to facilities that generate, transport, and treat, store, or dispose of hazardous waste. RCRAInfo allows RCRA program staff to track the notification, permit, compliance, and corrective action activities required under RCRA.

[Click this hyperlink](#) while viewing on your computer to access additional FINDS: detail in the EDR Site Report.

ECHO:

Envid: 1016140688
Registry ID: 110055422216
DFR URL: <http://echo.epa.gov/detailed-facility-report?fid=110055422216>

G22
East
1/8-1/4
0.153 mi.
807 ft.

STAUFFER PROPERTY
241 MAIN STREET
ANSONIA, CT 06401
Site 5 of 5 in cluster G

CT SDADB S104187202
N/A

Relative:
Lower
Actual:
52 ft.

Site Discovery and Assessment:
Facility ID: 3767
Rem Master ID: 4150
PTP Id: 21
WPC Number: Not reported
Postal District: Not reported
Latitude: Not reported
Longitude: Not reported
Lat/Long Determined By: Not reported
Ground Water Quality Classification: Not reported
Surface Water Quality Classification: Not reported
Waste Type: Not reported
Disposal: Not reported
Sample Data Available: False
Updated By: Not reported
Update Program: Not reported
Updated: Not reported
Date Created: Not reported
Duplicate: False

SDA Federal:
EPA CERCLIS Id: Not reported
Number EPA RCRIS Id: Not reported

Map ID
Direction
Distance
Elevation

MAP FINDINGS

Site

Database(s)

EDR ID Number
EPA ID Number

STAUFFER PROPERTY (Continued)

S104187202

Site on EPA's CERCLIS:	Not reported
Site Archived from CERCLIS:	Not reported
Archive Date:	Not reported
EPA's Removal at Site:	Not reported
Deferred to another EPA Program:	Not reported
EPA Env Priority Initiative Site:	Not reported
Federal Facility:	Not reported
Site on EPA's National Priority List:	Not reported
Part of an NPL site:	Not reported
RCRA Generator Status:	Not reported
RCRA Permit Status:	Not reported
SDA Referral:	
Referral Id:	3904
Source of referral:	PTP
Date Received:	7/24/1996
Staff Assigned:	Not reported
Remediation Program:	PTP
Date dt_assigned:	Not reported
Remediation Complete Approved DEP/Verified by LEP:	7/24/1996
Outcome:	PTP
SDA Remedial:	
Remedial Id:	Not reported
PTP Id:	Not reported
Remediation Program:	Not reported
Remediation Program Entered:	Not reported
Staff Assigned:	Not reported
Remediation Program:	Not reported
Date dt_assign:	Not reported
Project Phase:	Not reported
Order issued:	Not reported
Order Number:	Not reported
Date order issued:	Not reported
Remedial Investigation Start:	Not reported
Remedial Investigation Completed:	Not reported
Remedial Design Start:	Not reported
Remedial Design complet:	Not reported
Remedial Action Start:	Not reported
Remedial Action Completed:	Not reported
Date Oper/ maintenance Started:	Not reported
GW monitoring:	Not reported
Remediation complete Approved DEP/Verified by LEP:	Not reported
SDA Orders:	
Order Id:	Not reported
Order Number:	Not reported
Date order issued:	Not reported
Staff Assigned:	Not reported
Type of Order:	Not reported
Order Respondent:	Not reported
Admin Appeal Date:	Not reported
Date of Admin Appeal Ruling:	Not reported
Date of Admin Appeal Ruling:	Not reported
Date of Final Order:	Not reported
Date of Court Appeal:	Not reported
Date of Court Ruling:	Not reported
Date of Court Ruling:	Not reported
Date Order Modified:	Not reported

Map ID
Direction
Distance
Elevation

MAP FINDINGS

Site

Database(s)

EDR ID Number
EPA ID Number

STAUFFER PROPERTY (Continued)

S104187202

Date Referred to AG:	Not reported
Judgement:	Not reported
Date of AGR judgement:	Not reported
Penalty assessed:	Not reported
Order Complete:	Not reported
In compliance:	Not reported
Comments:	Not reported

F23
ENE
1/8-1/4
0.156 mi.
823 ft.

PALMER BROTHERS BUILDINGS
497 EAST MAIN STREET
ANSONIA, CT 06401

US BROWNFIELDS **1014877749**
FINDS **N/A**

Site 4 of 5 in cluster F

Relative:
Higher
Actual:
75 ft.

US BROWNFIELDS:

Name:	PALMER BROTHERS BUILDINGS
Address:	497 EAST MAIN STREET
City,State,Zip:	ANSONIA, CT 06401
Recipient Name:	VCG - Valley Council of Governments
Grant Type:	BCRLF
Property Number:	Not reported
Parcel size:	1.02
Latitude:	41.3438863
Longitude:	-73.0779493
HCM Label:	Address Matching-House Number
Map Scale:	Not reported
Point of Reference:	Entrance Point of a Facility or Station
Highlights:	Not reported
Datum:	North American Datum of 1983
Acres Property ID:	122322
IC Data Access:	Not reported
Start Date:	09/01/2010 00:00:00
Redev Completion Date:	Not reported
Completed Date:	Not reported
Acres Cleaned Up:	Not reported
Cleanup Funding:	68047
Cleanup Funding Source:	Cost Share
Assessment Funding:	Not reported
Assessment Funding Source:	Not reported
Redevelopment Funding:	Not reported
Redev. Funding Source:	Not reported
Redev. Funding Entity Name:	Not reported
Redevelopment Start Date:	Not reported
Assessment Funding Entity:	Not reported
Cleanup Funding Entity:	CT DECD
Grant Type:	Hazardous
Accomplishment Type:	Not reported
Accomplishment Count:	0
Cooperative Agreement Number:	97128501
Start Date:	Not reported
Ownership Entity:	Not reported
Completion Date:	Not reported
Current Owner:	Not reported
Did Owner Change:	Not reported
Cleanup Required:	Y
Video Available:	Not reported
Photo Available:	N
Institutional Controls Required:	Y

Map ID
Direction
Distance
Elevation

MAP FINDINGS

Site

Database(s)

EDR ID Number
EPA ID Number

PALMER BROTHERS BUILDINGS (Continued)

1014877749

IC Category Proprietary Controls:	Y
IC Cat. Info. Devices:	Y
IC Cat. Gov. Controls:	Not reported
IC Cat. Enforcement Permit Tools:	Not reported
IC in place date:	12/31/2010 00:00:00
IC in place:	Y
State/tribal program date:	Not reported
State/tribal program ID:	Not reported
State/tribal NFA date:	Not reported
Air contaminated:	Not reported
Air cleaned:	Not reported
Asbestos found:	Not reported
Asbestos cleaned:	Not reported
Controlled substance found:	Not reported
Controlled substance cleaned:	Not reported
Drinking water affected:	Not reported
Drinking water cleaned:	Not reported
Groundwater affected:	Not reported
Groundwater cleaned:	Not reported
Lead contaminant found:	Not reported
Lead cleaned up:	Not reported
No media affected:	Not reported
Unknown media affected:	Not reported
Other cleaned up:	Not reported
Other metals found:	Not reported
Other metals cleaned:	Not reported
Other contaminants found:	Not reported
Other contams found description:	Not reported
PAHs found:	Not reported
PAHs cleaned up:	Not reported
PCBs found:	Not reported
PCBs cleaned up:	Not reported
Petro products found:	Y
Petro products cleaned:	Y
Sediments found:	Not reported
Sediments cleaned:	Not reported
Soil affected:	Y
Soil cleaned up:	Y
Surface water cleaned:	Not reported
VOCs found:	Not reported
VOCs cleaned:	Not reported
Cleanup other description:	Not reported
Num. of cleanup and re-dev. jobs:	Not reported
Past use greenspace acreage:	Not reported
Past use residential acreage:	Not reported
Surface Water:	Not reported
Past use commercial acreage:	Not reported
Past use industrial acreage:	1.02
Future use greenspace acreage:	Not reported
Future use residential acreage:	Not reported
Future use commercial acreage:	Not reported
Future use industrial acreage:	Not reported
Greenspace acreage and type:	Not reported
Superfund Fed. landowner flag:	Not reported
Arsenic cleaned up:	Not reported
Cadmium cleaned up:	Not reported
Chromium cleaned up:	Not reported

Map ID
Direction
Distance
Elevation

MAP FINDINGS

Site

Database(s)

EDR ID Number
EPA ID Number

PALMER BROTHERS BUILDINGS (Continued)

1014877749

Copper cleaned up:	Not reported
Iron cleaned up:	Not reported
mercury cleaned up:	Not reported
Nickel Cleaned Up:	Not reported
No clean up:	Not reported
Pesticides cleaned up:	Not reported
Selenium cleaned up:	Not reported
SVOCs cleaned up:	Not reported
Unknown clean up:	Not reported
Arsenic contaminant found:	Not reported
Cadmium contaminant found:	Not reported
Chromium contaminant found:	Not reported
Copper contaminant found:	Not reported
Iron contaminant found:	Not reported
Mercury contaminant found:	Not reported
Nickel contaminant found:	Not reported
No contaminant found:	Not reported
Pesticides contaminant found:	Not reported
Selenium contaminant found:	Not reported
SVOCs contaminant found:	Not reported
Unknown contaminant found:	Not reported
Future Use: Multistory	Not reported
Media affected Bluiding Material:	Not reported
Media affected indoor air:	Not reported
Building material media cleaned up:	Not reported
Indoor air media cleaned up:	Not reported
Unknown media cleaned up:	Not reported
Past Use: Multistory	Not reported
Property Description:	Not reported
Below Poverty Number:	883
Below Poverty Percent:	22.5%
Meidan Income:	8819
Meidan Income Number:	1707
Meidan Income Percent:	43.6%
Vacant Housing Number:	56
Vacant Housing Percent:	3.4%
Unemployed Number:	261
Unemployed Percent:	6.7%
Name:	PALMER BROTHERS BUILDINGS
Address:	497 EAST MAIN STREET
City,State,Zip:	ANSONIA, CT 06401
Recipient Name:	VCG - Valley Council of Governments
Grant Type:	BCRLF
Property Number:	Not reported
Parcel size:	1.02
Latitude:	41.3438863
Longitude:	-73.0779493
HCM Label:	Address Matching-House Number
Map Scale:	Not reported
Point of Reference:	Entrance Point of a Facility or Station
Highlights:	Not reported
Datum:	North American Datum of 1983
Acres Property ID:	122322
IC Data Access:	Not reported
Start Date:	09/01/2010 00:00:00
Redev Completion Date:	Not reported

Map ID
Direction
Distance
Elevation

MAP FINDINGS

Site

Database(s)

EDR ID Number
EPA ID Number

PALMER BROTHERS BUILDINGS (Continued)

1014877749

Completed Date:	Not reported
Acres Cleaned Up:	Not reported
Cleanup Funding:	97953
Cleanup Funding Source:	State/Tribal Funding (non-section 128(a))
Assessment Funding:	Not reported
Assessment Funding Source:	Not reported
Redevelopment Funding:	Not reported
Redev. Funding Source:	Not reported
Redev. Funding Entity Name:	Not reported
Redevelopment Start Date:	Not reported
Assessment Funding Entity:	Not reported
Cleanup Funding Entity:	CT DECD
Grant Type:	Hazardous
Accomplishment Type:	Not reported
Accomplishment Count:	0
Cooperative Agreement Number:	97128501
Start Date:	Not reported
Ownership Entity:	Not reported
Completion Date:	Not reported
Current Owner:	Not reported
Did Owner Change:	Not reported
Cleanup Required:	Y
Video Available:	Not reported
Photo Available:	N
Institutional Controls Required:	Y
IC Category Proprietary Controls:	Y
IC Cat. Info. Devices:	Y
IC Cat. Gov. Controls:	Not reported
IC Cat. Enforcement Permit Tools:	Not reported
IC in place date:	12/31/2010 00:00:00
IC in place:	Y
State/tribal program date:	Not reported
State/tribal program ID:	Not reported
State/tribal NFA date:	Not reported
Air contaminated:	Not reported
Air cleaned:	Not reported
Asbestos found:	Not reported
Asbestos cleaned:	Not reported
Controlled substance found:	Not reported
Controlled substance cleaned:	Not reported
Drinking water affected:	Not reported
Drinking water cleaned:	Not reported
Groundwater affected:	Not reported
Groundwater cleaned:	Not reported
Lead contaminant found:	Not reported
Lead cleaned up:	Not reported
No media affected:	Not reported
Unknown media affected:	Not reported
Other cleaned up:	Not reported
Other metals found:	Not reported
Other metals cleaned:	Not reported
Other contaminants found:	Not reported
Other contams found description:	Not reported
PAHs found:	Not reported
PAHs cleaned up:	Not reported
PCBs found:	Not reported
PCBs cleaned up:	Not reported

Map ID
Direction
Distance
Elevation

MAP FINDINGS

Site

Database(s)

EDR ID Number
EPA ID Number

PALMER BROTHERS BUILDINGS (Continued)

1014877749

Petro products found:	Y
Petro products cleaned:	Y
Sediments found:	Not reported
Sediments cleaned:	Not reported
Soil affected:	Y
Soil cleaned up:	Y
Surface water cleaned:	Not reported
VOCs found:	Not reported
VOCs cleaned:	Not reported
Cleanup other description:	Not reported
Num. of cleanup and re-dev. jobs:	Not reported
Past use greenspace acreage:	Not reported
Past use residential acreage:	Not reported
Surface Water:	Not reported
Past use commercial acreage:	Not reported
Past use industrial acreage:	1.02
Future use greenspace acreage:	Not reported
Future use residential acreage:	Not reported
Future use commercial acreage:	Not reported
Future use industrial acreage:	Not reported
Greenspace acreage and type:	Not reported
Superfund Fed. landowner flag:	Not reported
Arsenic cleaned up:	Not reported
Cadmium cleaned up:	Not reported
Chromium cleaned up:	Not reported
Copper cleaned up:	Not reported
Iron cleaned up:	Not reported
mercury cleaned up:	Not reported
Nickel Cleaned Up:	Not reported
No clean up:	Not reported
Pesticides cleaned up:	Not reported
Selenium cleaned up:	Not reported
SVOCs cleaned up:	Not reported
Unknown clean up:	Not reported
Arsenic contaminant found:	Not reported
Cadmium contaminant found:	Not reported
Chromium contaminant found:	Not reported
Copper contaminant found:	Not reported
Iron contaminant found:	Not reported
Mercury contaminant found:	Not reported
Nickel contaminant found:	Not reported
No contaminant found:	Not reported
Pesticides contaminant found:	Not reported
Selenium contaminant found:	Not reported
SVOCs contaminant found:	Not reported
Unknown contaminant found:	Not reported
Future Use: Multistory	Not reported
Media affected Bluiding Material:	Not reported
Media affected indoor air:	Not reported
Building material media cleaned up:	Not reported
Indoor air media cleaned up:	Not reported
Unknown media cleaned up:	Not reported
Past Use: Multistory	Not reported
Property Description:	Not reported
Below Poverty Number:	883
Below Poverty Percent:	22.5%
Meidan Income:	8819

Map ID
Direction
Distance
Elevation

MAP FINDINGS

Site

Database(s)

EDR ID Number
EPA ID Number

PALMER BROTHERS BUILDINGS (Continued)

1014877749

Meidan Income Number:	1707
Meidan Income Percent:	43.6%
Vacant Housing Number:	56
Vacant Housing Percent:	3.4%
Unemployed Number:	261
Unemployed Percent:	6.7%
Name:	PALMER BROTHERS BUILDINGS
Address:	497 EAST MAIN STREET
City,State,Zip:	ANSONIA, CT 06401
Recipient Name:	VCG - Valley Council of Governments
Grant Type:	BCRLF
Property Number:	Not reported
Parcel size:	1.02
Latitude:	41.3438863
Longitude:	-73.0779493
HCM Label:	Address Matching-House Number
Map Scale:	Not reported
Point of Reference:	Entrance Point of a Facility or Station
Highlights:	Not reported
Datum:	North American Datum of 1983
Acres Property ID:	122322
IC Data Access:	Not reported
Start Date:	09/01/2010 00:00:00
Redev Completion Date:	Not reported
Completed Date:	Not reported
Acres Cleaned Up:	Not reported
Cleanup Funding:	312000
Cleanup Funding Source:	Cost Share
Assessment Funding:	Not reported
Assessment Funding Source:	Not reported
Redevelopment Funding:	Not reported
Redev. Funding Source:	Not reported
Redev. Funding Entity Name:	Not reported
Redevelopment Start Date:	Not reported
Assessment Funding Entity:	Not reported
Cleanup Funding Entity:	CT DECD
Grant Type:	Hazardous
Accomplishment Type:	Not reported
Accomplishment Count:	0
Cooperative Agreement Number:	97128501
Start Date:	Not reported
Ownership Entity:	Not reported
Completion Date:	Not reported
Current Owner:	Not reported
Did Owner Change:	Not reported
Cleanup Required:	Y
Video Available:	Not reported
Photo Available:	N
Institutional Controls Required:	Y
IC Category Proprietary Controls:	Y
IC Cat. Info. Devices:	Y
IC Cat. Gov. Controls:	Not reported
IC Cat. Enforcement Permit Tools:	Not reported
IC in place date:	12/31/2010 00:00:00
IC in place:	Y
State/tribal program date:	Not reported

Map ID
Direction
Distance
Elevation

MAP FINDINGS

Site

Database(s)

EDR ID Number
EPA ID Number

PALMER BROTHERS BUILDINGS (Continued)

1014877749

State/tribal program ID:	Not reported
State/tribal NFA date:	Not reported
Air contaminated:	Not reported
Air cleaned:	Not reported
Asbestos found:	Not reported
Asbestos cleaned:	Not reported
Controlled substance found:	Not reported
Controlled substance cleaned:	Not reported
Drinking water affected:	Not reported
Drinking water cleaned:	Not reported
Groundwater affected:	Not reported
Groundwater cleaned:	Not reported
Lead contaminant found:	Not reported
Lead cleaned up:	Not reported
No media affected:	Not reported
Unknown media affected:	Not reported
Other cleaned up:	Not reported
Other metals found:	Not reported
Other metals cleaned:	Not reported
Other contaminants found:	Not reported
Other contams found description:	Not reported
PAHs found:	Not reported
PAHs cleaned up:	Not reported
PCBs found:	Not reported
PCBs cleaned up:	Not reported
Petro products found:	Y
Petro products cleaned:	Y
Sediments found:	Not reported
Sediments cleaned:	Not reported
Soil affected:	Y
Soil cleaned up:	Y
Surface water cleaned:	Not reported
VOCs found:	Not reported
VOCs cleaned:	Not reported
Cleanup other description:	Not reported
Num. of cleanup and re-dev. jobs:	Not reported
Past use greenspace acreage:	Not reported
Past use residential acreage:	Not reported
Surface Water:	Not reported
Past use commercial acreage:	Not reported
Past use industrial acreage:	1.02
Future use greenspace acreage:	Not reported
Future use residential acreage:	Not reported
Future use commercial acreage:	Not reported
Future use industrial acreage:	Not reported
Greenspace acreage and type:	Not reported
Superfund Fed. landowner flag:	Not reported
Arsenic cleaned up:	Not reported
Cadmium cleaned up:	Not reported
Chromium cleaned up:	Not reported
Copper cleaned up:	Not reported
Iron cleaned up:	Not reported
mercury cleaned up:	Not reported
Nickel Cleaned Up:	Not reported
No clean up:	Not reported
Pesticides cleaned up:	Not reported
Selenium cleaned up:	Not reported

Map ID
Direction
Distance
Elevation

MAP FINDINGS

Site

Database(s)

EDR ID Number
EPA ID Number

PALMER BROTHERS BUILDINGS (Continued)

1014877749

SVOCs cleaned up:	Not reported
Unknown clean up:	Not reported
Arsenic contaminant found:	Not reported
Cadmium contaminant found:	Not reported
Chromium contaminant found:	Not reported
Copper contaminant found:	Not reported
Iron contaminant found:	Not reported
Mercury contaminant found:	Not reported
Nickel contaminant found:	Not reported
No contaminant found:	Not reported
Pesticides contaminant found:	Not reported
Selenium contaminant found:	Not reported
SVOCs contaminant found:	Not reported
Unknown contaminant found:	Not reported
Future Use: Multistory	Not reported
Media affected Bluiding Material:	Not reported
Media affected indoor air:	Not reported
Building material media cleaned up:	Not reported
Indoor air media cleaned up:	Not reported
Unknown media cleaned up:	Not reported
Past Use: Multistory	Not reported
Property Description:	Not reported
Below Poverty Number:	883
Below Poverty Percent:	22.5%
Meidan Income:	8819
Meidan Income Number:	1707
Meidan Income Percent:	43.6%
Vacant Housing Number:	56
Vacant Housing Percent:	3.4%
Unemployed Number:	261
Unemployed Percent:	6.7%
Name:	PALMER BROTHERS BUILDINGS
Address:	497 EAST MAIN STREET
City,State,Zip:	ANSONIA, CT 06401
Recipient Name:	VCG - Valley Council of Governments
Grant Type:	BCRLF
Property Number:	Not reported
Parcel size:	1.02
Latitude:	41.3438863
Longitude:	-73.0779493
HCM Label:	Address Matching-House Number
Map Scale:	Not reported
Point of Reference:	Entrance Point of a Facility or Station
Highlights:	Not reported
Datum:	North American Datum of 1983
Acres Property ID:	122322
IC Data Access:	Not reported
Start Date:	09/01/2010 00:00:00
Redev Completion Date:	Not reported
Completed Date:	Not reported
Acres Cleaned Up:	Not reported
Cleanup Funding:	120000
Cleanup Funding Source:	Brownfields RLF Grant Funds Subgranted
Assessment Funding:	Not reported
Assessment Funding Source:	Not reported
Redevelopment Funding:	Not reported

Map ID
Direction
Distance
Elevation

MAP FINDINGS

Site

Database(s)

EDR ID Number
EPA ID Number

PALMER BROTHERS BUILDINGS (Continued)

1014877749

Redev. Funding Source:	Not reported
Redev. Funding Entity Name:	Not reported
Redevelopment Start Date:	Not reported
Assessment Funding Entity:	Not reported
Cleanup Funding Entity:	EPA
Grant Type:	Hazardous
Accomplishment Type:	Not reported
Accomplishment Count:	0
Cooperative Agreement Number:	97128501
Start Date:	Not reported
Ownership Entity:	Not reported
Completion Date:	Not reported
Current Owner:	Not reported
Did Owner Change:	Not reported
Cleanup Required:	Y
Video Available:	Not reported
Photo Available:	N
Institutional Controls Required:	Y
IC Category Proprietary Controls:	Y
IC Cat. Info. Devices:	Y
IC Cat. Gov. Controls:	Not reported
IC Cat. Enforcement Permit Tools:	Not reported
IC in place date:	12/31/2010 00:00:00
IC in place:	Y
State/tribal program date:	Not reported
State/tribal program ID:	Not reported
State/tribal NFA date:	Not reported
Air contaminated:	Not reported
Air cleaned:	Not reported
Asbestos found:	Not reported
Asbestos cleaned:	Not reported
Controlled substance found:	Not reported
Controlled substance cleaned:	Not reported
Drinking water affected:	Not reported
Drinking water cleaned:	Not reported
Groundwater affected:	Not reported
Groundwater cleaned:	Not reported
Lead contaminant found:	Not reported
Lead cleaned up:	Not reported
No media affected:	Not reported
Unknown media affected:	Not reported
Other cleaned up:	Not reported
Other metals found:	Not reported
Other metals cleaned:	Not reported
Other contaminants found:	Not reported
Other contaminants found description:	Not reported
PAHs found:	Not reported
PAHs cleaned up:	Not reported
PCBs found:	Not reported
PCBs cleaned up:	Not reported
Petro products found:	Y
Petro products cleaned:	Y
Sediments found:	Not reported
Sediments cleaned:	Not reported
Soil affected:	Y
Soil cleaned up:	Y
Surface water cleaned:	Not reported

Map ID
Direction
Distance
Elevation

MAP FINDINGS

Site

Database(s)

EDR ID Number
EPA ID Number

PALMER BROTHERS BUILDINGS (Continued)

1014877749

VOCs found:	Not reported
VOCs cleaned:	Not reported
Cleanup other description:	Not reported
Num. of cleanup and re-dev. jobs:	Not reported
Past use greenspace acreage:	Not reported
Past use residential acreage:	Not reported
Surface Water:	Not reported
Past use commercial acreage:	Not reported
Past use industrial acreage:	1.02
Future use greenspace acreage:	Not reported
Future use residential acreage:	Not reported
Future use commercial acreage:	Not reported
Future use industrial acreage:	Not reported
Greenspace acreage and type:	Not reported
Superfund Fed. landowner flag:	Not reported
Arsenic cleaned up:	Not reported
Cadmium cleaned up:	Not reported
Chromium cleaned up:	Not reported
Copper cleaned up:	Not reported
Iron cleaned up:	Not reported
mercury cleaned up:	Not reported
Nickel Cleaned Up:	Not reported
No clean up:	Not reported
Pesticides cleaned up:	Not reported
Selenium cleaned up:	Not reported
SVOCs cleaned up:	Not reported
Unknown clean up:	Not reported
Arsenic contaminant found:	Not reported
Cadmium contaminant found:	Not reported
Chromium contaminant found:	Not reported
Copper contaminant found:	Not reported
Iron contaminant found:	Not reported
Mercury contaminant found:	Not reported
Nickel contaminant found:	Not reported
No contaminant found:	Not reported
Pesticides contaminant found:	Not reported
Selenium contaminant found:	Not reported
SVOCs contaminant found:	Not reported
Unknown contaminant found:	Not reported
Future Use: Multistory	Not reported
Media affected Bluiding Material:	Not reported
Media affected indoor air:	Not reported
Building material media cleaned up:	Not reported
Indoor air media cleaned up:	Not reported
Unknown media cleaned up:	Not reported
Past Use: Multistory	Not reported
Property Description:	Not reported
Below Poverty Number:	883
Below Poverty Percent:	22.5%
Meidan Income:	8819
Meidan Income Number:	1707
Meidan Income Percent:	43.6%
Vacant Housing Number:	56
Vacant Housing Percent:	3.4%
Unemployed Number:	261
Unemployed Percent:	6.7%

Map ID
Direction
Distance
Elevation

MAP FINDINGS

Site

Database(s)

EDR ID Number
EPA ID Number

PALMER BROTHERS BUILDINGS (Continued)

1014877749

FINDS:

Registry ID: 110043454767

Environmental Interest/Information System

US EPA Assessment, Cleanup and Redevelopment Exchange System (ACRES) is an federal online database for Brownfields Grantees to electronically submit data directly to EPA.

Registry ID: 110044175601

Environmental Interest/Information System

Connecticut Site Information Management System (SIMS) is part of a suite of web-based applications designed to allow the Connecticut Department of Environmental Protection (DEP) staff to harmonize environmental interest information from disparate systems in a single agency-wide data repository (known as CFI). SIMS provides tools for identifying and resolving duplicate data, querying data (using both tabular and geospatial methods), and viewing/maintaining documents associated to the data.

[Click this hyperlink](#) while viewing on your computer to access additional FINDS: detail in the EDR Site Report.

**F24
ENE
1/8-1/4
0.156 mi.
823 ft.**

**PALMER BROTHERS BUILDINGS
497 EAST MAIN STREET
ANSONIA, CT**

**CT BROWNFIELDS
CT SPILLS**

**S108483342
N/A**

Site 5 of 5 in cluster F

**Relative:
Higher**

BROWNFIELDS 2:

Region: 2
Data Source CD: EPA, DECD GRANT
Data Source: EPA Funded Brownfields Project, DECD Funded Brownfields Project GRANT

**Actual:
75 ft.**

SPILLS:

Name: Not reported
Address: 497 EAST MAIN ST
City,State,Zip: ANSONIA, CT
Year of Database: 2007
Case Number: 200702895
Who Took Spill: 204
Assigned To: 0
Report Date: 05/10/2007
Report Time: 11:15:01
Date Release: 05/10/2007
Time Responded: Not reported
Reported By: keith shortsleeve
Phone: 860 6780404
Representing: ligette brashears & graham inc
Terminated: NO
Recovd (Total): 0
Total (Water): 0
Facility Status: CLOSED
Continuous Spill: False
Released Substance: #2 FUEL OIL
Qty: 0 (Gallons)
Emergency Measure: Soil tests around the tank came back 500 ppm.

Map ID
Direction
Distance
Elevation

MAP FINDINGS

Site

Database(s)

EDR ID Number
EPA ID Number

PALMER BROTHERS BUILDINGS (Continued)

S108483342

Water Body: Not reported
Discharger: ansonia
Telephone: Not reported
Responsible Party: Not reported
RP Address 1: Not reported
RP City,St,Zip: CT
Historic: False
Waterbody: False
Time Stamp: 2007-05-21 14:23:41
Sr Inspector: therrien,adam
At Inspctor: **NO RESPONSE
User Stamp: mgranill
Comments: Not reported
Action: Contracted
Other Action: Not reported
Agency ID: DEP Dispatch
Other Agency: Not reported
DEP Bureau: Not reported
DEP Agency: Not reported
Cause ID: Other
Other Cause: unknown
Media ID: Ground Surface
Other Media: Not reported
Class ID: Governmental
Other Class: Not reported
Release Type: petroleum
Other Release: Not reported

H25
South
1/8-1/4
0.163 mi.
861 ft.

DELS COLLISION CTR INC
209 PERSHING DR
ANSONIA, CT 06401

Site 1 of 2 in cluster H

RCRA-VSQQ **1004681296**
FINDS **CTD982544900**
ECHO
CT MANIFEST

Relative:
Higher

Actual:
97 ft.

RCRA-VSQQ:
Date form received by agency: 1988-11-15 00:00:00.0
Facility name: DELS COLLISION CTR INC
Facility address: 209 PERSHING DR
ANSONIA, CT 06401
EPA ID: CTD982544900
Mailing address: PERSHING DR
ANSONI, CT 06401
Contact: ANTHONY DELMASTRO
Contact address: 209 PERSHING DR
ANSONI, CT 06401
Contact country: US
Contact telephone: 203-734-4264
Contact email: Not reported
EPA Region: 01
Classification: Conditionally Exempt Small Quantity Generator
Description: Handler: generates 100 kg or less of hazardous waste per calendar month, and accumulates 1000 kg or less of hazardous waste at any time; or generates 1 kg or less of acutely hazardous waste per calendar month, and accumulates at any time: 1 kg or less of acutely hazardous waste; or 100 kg or less of any residue or contaminated soil, waste or other debris resulting from the cleanup of a spill, into or on any land or water, of acutely hazardous waste; or generates 100 kg or less of any residue or contaminated soil, waste or other debris resulting

Map ID
Direction
Distance
Elevation

MAP FINDINGS

Site

Database(s)

EDR ID Number
EPA ID Number

DELS COLLISION CTR INC (Continued)

1004681296

from the cleanup of a spill, into or on any land or water, of acutely hazardous waste during any calendar month, and accumulates at any time: 1 kg or less of acutely hazardous waste; or 100 kg or less of any residue or contaminated soil, waste or other debris resulting from the cleanup of a spill, into or on any land or water, of acutely hazardous waste

Owner/Operator Summary:

Owner/operator name: ANTHONY DELMASTRO
Owner/operator address: OWNERSTREET
OWNERCITY, CT 99999

Owner/operator country: Not reported
Owner/operator telephone: 203-555-1212
Owner/operator email: Not reported
Owner/operator fax: Not reported
Owner/operator extension: Not reported
Legal status: Private
Owner/Operator Type: Owner
Owner/Op start date: Not reported
Owner/Op end date: Not reported

Handler Activities Summary:

U.S. importer of hazardous waste: No
Mixed waste (haz. and radioactive): No
Recycler of hazardous waste: No
Transporter of hazardous waste: No
Treater, storer or disposer of HW: No
Underground injection activity: No
On-site burner exemption: No
Furnace exemption: No
Used oil fuel burner: No
Used oil processor: No
User oil refiner: No
Used oil fuel marketer to burner: No
Used oil Specification marketer: No
Used oil transfer facility: No
Used oil transporter: No

Hazardous Waste Summary:

- . Waste code: D001
- . Waste name: IGNITABLE WASTE

- . Waste code: F002
- . Waste name: THE FOLLOWING SPENT HALOGENATED SOLVENTS: TETRACHLOROETHYLENE, METHYLENE CHLORIDE, TRICHLOROETHYLENE, 1,1,1-TRICHLOROETHANE, CHLOROBENZENE, 1,1,2-TRICHLORO-1,2,2-TRIFLUOROETHANE, ORTHO-DICHLOROBENZENE, TRICHLOROFLUOROMETHANE, AND 1,1,2, TRICHLOROETHANE; ALL SPENT SOLVENT MIXTURES/BLENDS CONTAINING, BEFORE USE, A TOTAL OF TEN PERCENT OR MORE (BY VOLUME) OF ONE OR MORE OF THE ABOVE HALOGENATED SOLVENTS OR THOSE SOLVENTS LISTED IN F001, F004, AND F005; AND STILL BOTTOMS FROM THE RECOVERY OF THESE SPENT SOLVENTS AND SPENT SOLVENT MIXTURES.

- . Waste code: F003
- . Waste name: THE FOLLOWING SPENT NONHALOGENATED SOLVENTS: XYLENE, ACETONE, ETHYL

Map ID
Direction
Distance
Elevation

MAP FINDINGS

Site

Database(s)

EDR ID Number
EPA ID Number

DELS COLLISION CTR INC (Continued)

1004681296

ACETATE, ETHYL BENZENE, ETHYL ETHER, METHYL ISOBUTYL KETONE, N-BUTYL ALCOHOL, CYCLOHEXANONE, AND METHANOL; ALL SPENT SOLVENT MIXTURES/BLENDS CONTAINING, BEFORE USE, ONLY THE ABOVE SPENT NONHALOGENATED SOLVENTS; AND ALL SPENT SOLVENT MIXTURES/BLENDS CONTAINING, BEFORE USE, ONE OR MORE OF THE ABOVE NONHALOGENATED SOLVENTS, AND A TOTAL OF TEN PERCENT OR MORE (BY VOLUME) OF ONE OR MORE OF THOSE SOLVENTS LISTED IN F001, F002, F004, AND F005; AND STILL BOTTOMS FROM THE RECOVERY OF THESE SPENT SOLVENTS AND SPENT SOLVENT MIXTURES.

. Waste code: F005
. Waste name: THE FOLLOWING SPENT NONHALOGENATED SOLVENTS: TOLUENE, METHYL ETHYL KETONE, CARBON DISULFIDE, ISOBUTANOL, PYRIDINE, BENZENE, 2-ETHOXYETHANOL, AND 2-NITROPROPANE; ALL SPENT SOLVENT MIXTURES/BLENDS CONTAINING, BEFORE USE, A TOTAL OF TEN PERCENT OR MORE (BY VOLUME) OF ONE OR MORE OF THE ABOVE NONHALOGENATED SOLVENTS OR THOSE SOLVENTS LISTED IN F001, F002, OR F004; AND STILL BOTTOMS FROM THE RECOVERY OF THESE SPENT SOLVENTS AND SPENT SOLVENT MIXTURES.

Violation Status: No violations found

FINDS:

Registry ID: 110002483633

Environmental Interest/Information System

RCRAInfo is a national information system that supports the Resource Conservation and Recovery Act (RCRA) program through the tracking of events and activities related to facilities that generate, transport, and treat, store, or dispose of hazardous waste. RCRAInfo allows RCRA program staff to track the notification, permit, compliance, and corrective action activities required under RCRA.

[Click this hyperlink](#) while viewing on your computer to access additional FINDS: detail in the EDR Site Report.

ECHO:

Envid: 1004681296
Registry ID: 110002483633
DFR URL: <http://echo.epa.gov/detailed-facility-report?fid=110002483633>

CT MANIFEST:

EPA ID: CTD982544900
Years: 2004, 2003, 2002, 2000, 1999, 1997, 1994, 1993, 1992, 1991, 1990, 1989
Name: DELS COLLISION CTR INC
Address: 209 PERSHING DR
City,State,Zip: ANSONIA, CT 06401

Details:

Year: 2004
EPA ID: CTD982544900
Manifest Id: ctf1178100
TSDF EPA ID: CTD021816889
TSDF Name: UNITED OIL RECOVERY INC
TSDF Address: 14 WEST MAIN ST
TSDF City,State,Zip: MERIDEN, CT 06451
TSDF Country: USA

Map ID
Direction
Distance
Elevation

MAP FINDINGS

Site

Database(s)

EDR ID Number
EPA ID Number

DELS COLLISION CTR INC (Continued)

1004681296

TSDf Telephone:	Not reported
Transport Date:	Not reported
Transporter EPA ID:	NJD080631369
Transporter Name:	ONYX ENVIRONMENTAL SERVICES LLC
Transporter Address:	1 EDEN LANE
Transporter City,State,Zip:	FLANDERS, NJ 07836
Transporter Country:	USA
Transporter Phone:	Not reported
Trans 2 Date:	Not reported
Trans 2 EPA ID:	Not reported
Trans 2 Name:	Not reported
Trans 2 Address:	Not reported
Transporter 2 City,State,Zip:	CT
Trans 2 Country:	USA
Trans 2 Phone:	Not reported
Generator Mailing Address:	209 PERSHING DR
Generator City,State,Zip:	ANSONIA, CT 06401
Generator Mailing Country:	Not reported
Generator Phone:	Not reported
Special Handling:	Not reported
Discrepancies:	Not reported
Date Shipped:	11/01/2004
Date Received:	11/03/2004
Last modified date:	Not reported
Last modified by:	Not reported
Comments:	Not reported
Waste Occurrence:	1
US Dot Description:	FLAMMABLE LIQUIDS, N.O.S.
Number of Containers:	1
Container Type:	TT
Quantity:	20
Weight/Volume:	G
Batch Number:	403, 403, 475, 475
EPA Waste Codes:	F003
Copies:	1, 2, 6, 7
Alt Fac EPA:	Not reported
Alt Fac Name:	Not reported
Alt Fac Street Address:	Not reported
Alt Fac Town:	Not reported
Alt Fac State:	Not reported
Alt Fac Zip:	Not reported
Alt Fac Date:	Not reported
Unique Key:	ctf11781001

Details as of 2013:

Year:	2004
EPAID:	CTD982544900
TSDf Telephone:	(203)238-6745
Transporter Country:	USA
Transporter Telephone:	(973)691-7321
Transporter 2 Telephone:	Not reported
Generator Mailing Country:	USA
Telephone:	2037344264
Special Handling:	Not reported
Last Modified Date:	07/05/2005
Last Modified By:	JEB

Map ID
Direction
Distance
Elevation

MAP FINDINGS

Site

Database(s)

EDR ID Number
EPA ID Number

DELS COLLISION CTR INC (Continued)

1004681296

Waste as of 2013:

Year: 2004
Manifest ID: ctf1178100
Waste Occurrence: 1
UNNA: 1993
Hazard Class: 3
US Dot Description: FLAMMABLE LIQUIDS, N.O.S.
Number of Containers: 1
Container Type: TT
Quantity: 20
Weight/Volume: G
Additional Description: Not reported
Handling Code: Not reported
Last Modified Date: 2005-06-03 00:00:00
Last Modified By: CJS

Waste Code as of 2013:

Year: 2004
Manifest ID: ctf1178100
Waste Occurrence: 1
EPA Waste Code: F003
Recycled Waste?: False
Last Modified Date: 2005-06-03 00:00:00
Last Modified By: CJS

Name: DELS COLLISION CENTER INC
Address: 209 PERSHING DR
City,State,Zip: ANSONIA, CT 06401

Details:

Year: 2003
EPA ID: CTD982544900
Manifest Id: CTF0908404
TSDF EPA ID: CTD021816889
TSDF Name: UNITED OIL RECOVERY INC
TSDF Address: 136 GRACEY AVE
TSDF City,State,Zip: MERIDEN, CT 06450
TSDF Country: USA
TSDF Telephone: Not reported
Transport Date: Not reported
Transporter EPA ID: NJD080631369
Transporter Name: ONYX ENVIRONMENTAL SVS
Transporter Address: 1 EDEN LN
Transporter City,State,Zip: FLANDERS, NJ 07836
Transporter Country: USA
Transporter Phone: Not reported
Trans 2 Date: Not reported
Trans 2 EPA ID: Not reported
Trans 2 Name: Not reported
Trans 2 Address: Not reported
Transporter 2 City,State,Zip: CT
Trans 2 Country: USA
Trans 2 Phone: Not reported
Generator Mailing Address: 209 PERSHING DR
Generator City,State,Zip: ANSONIA, CT 06401
Generator Mailing Country: Not reported

Map ID
Direction
Distance
Elevation

MAP FINDINGS

Site

Database(s)

EDR ID Number
EPA ID Number

DELS COLLISION CTR INC (Continued)

1004681296

Generator Phone: Not reported
Special Handling: Not reported
Discrepancies: N
Date Shipped: 09/15/2003
Date Received: 09/17/2003
Last modified date: Not reported
Last modified by: Not reported
Comments: Not reported
Waste Occurrence: 1
US Dot Description: FLAMMABLE LIQUID N.O.S.
Number of Containers: 001
Container Type: TT
Quantity: 20
Weight/Volume: G
Batch Number: 5581, 5581, 5581, 5581
EPA Waste Codes: F003
Copies: 1, 2, 6, 7
Alt Fac EPA: Not reported
Alt Fac Name: Not reported
Alt Fac Street Address: Not reported
Alt Fac Town: Not reported
Alt Fac State: Not reported
Alt Fac Zip: Not reported
Alt Fac Date: Not reported
Unique Key: CTF09084041

Details as of 2013:

Year: 2003
EPAID: CTD982544900
TSDF Telephone: Not reported
Transporter Country: USA
Transporter Telephone: Not reported
Transporter 2 Telephone: Not reported
Generator Mailing Country: USA
Telephone: 2037344264
Special Handling: Not reported
Last Modified Date: 05/26/2004
Last Modified By: IG

Waste Code as of 2013:

Year: 2003
Manifest ID: CTF0908404
Waste Occurrence: 1
EPA Waste Code: F003
Recycled Waste?: False
Last Modified Date: 2004-05-26 00:00:00
Last Modified By: IG

Name: DELS COLLISION CENTER INC
Address: 209 PERSHING DR
City,State,Zip: ANSONIA, CT 06401

Details:

Year: 2002
EPA ID: CTD982544900
Manifest Id: MAM159967

Map ID
Direction
Distance
Elevation

MAP FINDINGS

Site

Database(s)

EDR ID Number
EPA ID Number

DELS COLLISION CTR INC (Continued)

1004681296

TSDf EPA ID: MAD053452637
TSDf Name: CLEAN HARBORS OF BRAINTREE INC
TSDf Address: 1 HILL AVE
TSDf City,State,Zip: BRAINTREE, MA 02184
TSDf Country: USA
TSDf Telephone: Not reported
Transport Date: Not reported
Transporter EPA ID: NJD080631369
Transporter Name: ONYX ENVIRONMENTAL SERVICE LLC
Transporter Address: Not reported
Transporter City,State,Zip: CT
Transporter Country: USA
Transporter Phone: Not reported
Trans 2 Date: Not reported
Trans 2 EPA ID: Not reported
Trans 2 Name: Not reported
Trans 2 Address: Not reported
Transporter 2 City,State,Zip: CT
Trans 2 Country: USA
Trans 2 Phone: Not reported
Generator Mailing Address: 209 PERSHING DR
Generator City,State,Zip: ANSONIA, CT 06401
Generator Mailing Country: Not reported
Generator Phone: Not reported
Special Handling: Not reported
Discrepancies: N
Date Shipped: 08/27/2002
Date Received: 08/28/2002
Last modified date: Not reported
Last modified by: Not reported
Comments: Not reported
Waste Occurrence: 1
US Dot Description: FLAMMABLE LIQUID N.O.S.
Number of Containers: 001
Container Type: TT
Quantity: 20
Weight/Volume: G
Batch Number: 5227, 5227
EPA Waste Codes: F003
Copies: 2, 7
Alt Fac EPA: Not reported
Alt Fac Name: Not reported
Alt Fac Street Address: Not reported
Alt Fac Town: Not reported
Alt Fac State: Not reported
Alt Fac Zip: Not reported
Alt Fac Date: Not reported
Unique Key: MAM1599671

Details as of 2013:

Year: 2002
EPAID: CTD982544900
TSDf Telephone: Not reported
Transporter Country: USA
Transporter Telephone: Not reported
Transporter 2 Telephone: Not reported
Generator Mailing Country: USA

Map ID
Direction
Distance
Elevation

MAP FINDINGS

Site

Database(s)

EDR ID Number
EPA ID Number

DELS COLLISION CTR INC (Continued)

1004681296

Telephone: 2037344264
Special Handling: Not reported
Last Modified Date: 04/27/2004
Last Modified By: IG

Waste as of 2013:

Year: 2002
Manifest ID: MAM159967
Waste Occurrence: 1
UNNA: 1993
Hazard Class: 3
US Dot Description: FLAMMABLE LIQUID N.O.S.
Number of Containers: 001
Container Type: TT
Quantity: 20
Weight/Volume: G
Additional Description: Not reported
Handling Code: Not reported
Last Modified Date: 2004-04-27 00:00:00
Last Modified By: IG

Waste Code as of 2013:

Year: 2002
Manifest ID: MAM159967
Waste Occurrence: 1
EPA Waste Code: F003
Recycled Waste?: False
Last Modified Date: 2004-04-27 00:00:00
Last Modified By: IG

Name: DELS COLLISION CENTER INC
Address: 209 PERSHING DR
City,State,Zip: ANSONIA, CT 06401

Details:

Year: 2000
EPA ID: CTD982544900
Manifest Id: MAM131583
TSDF EPA ID: MAD053452637
TSDF Name: CLEAN HARBORS OF BRAINTREE INC
TSDF Address: 1 HILL AVE
TSDF City,State,Zip: BRAINTREE, MA 02184
TSDF Country: USA
TSDF Telephone: Not reported
Transport Date: Not reported
Transporter EPA ID: NJD080631369
Transporter Name: ONYX ENVIRONMENTAL SERVICE LLC
Transporter Address: Not reported
Transporter City,State,Zip: CT
Transporter Country: USA
Transporter Phone: Not reported
Trans 2 Date: Not reported
Trans 2 EPA ID: Not reported
Trans 2 Name: Not reported
Trans 2 Address: Not reported
Transporter 2 City,State,Zip: CT

Map ID
Direction
Distance
Elevation

MAP FINDINGS

Site

Database(s)

EDR ID Number
EPA ID Number

DELS COLLISION CTR INC (Continued)

1004681296

Trans 2 Country: USA
Trans 2 Phone: Not reported
Generator Mailing Address: 209 PERSHING DR
Generator City,State,Zip: ANSONIA, CT 06401
Generator Mailing Country: Not reported
Generator Phone: Not reported
Special Handling: Not reported
Discrepancies: N
Date Shipped: 11/21/2000
Date Received: 11/27/2000
Last modified date: Not reported
Last modified by: Not reported
Comments: Not reported
Waste Occurrence: 1
US Dot Description: FLAMMABLE LIQUID N.O.S.
Number of Containers: 001
Container Type: TT
Quantity: 20
Weight/Volume: G
Batch Number: 4055, 4055
EPA Waste Codes: D001
Copies: 2, 7
Alt Fac EPA: Not reported
Alt Fac Name: Not reported
Alt Fac Street Address: Not reported
Alt Fac Town: Not reported
Alt Fac State: Not reported
Alt Fac Zip: Not reported
Alt Fac Date: Not reported
Unique Key: MAM1315831

Details as of 2013:

Year: 2000
EPAID: CTD982544900
TSDF Telephone: Not reported
Transporter Country: USA
Transporter Telephone: Not reported
Transporter 2 Telephone: Not reported
Generator Mailing Country: USA
Telephone: 2037344264
Special Handling: Not reported
Last Modified Date: 04/27/2004
Last Modified By: IG

Waste as of 2013:

Year: 2000
Manifest ID: MAM131583
Waste Occurrence: 1
UNNA: 1993
Hazard Class: 3
US Dot Description: FLAMMABLE LIQUID N.O.S.
Number of Containers: 001
Container Type: TT
Quantity: 20
Weight/Volume: G
Additional Description: Not reported

Map ID
Direction
Distance
Elevation

MAP FINDINGS

Site

Database(s)

EDR ID Number
EPA ID Number

DELS COLLISION CTR INC (Continued)

1004681296

Handling Code: Not reported
Last Modified Date: 2004-04-27 00:00:00
Last Modified By: IG

Waste Code as of 2013:

Year: 2000
Manifest ID: MAM131583
Waste Occurrence: 1
EPA Waste Code: D001
Recycled Waste?: False
Last Modified Date: 2004-04-27 00:00:00
Last Modified By: IG

Name: DELS COLLISION CENTER INC
Address: 209 PERSHING DR
City,State,Zip: ANSONIA, CT 06401

Details:

Year: 1999
EPA ID: CTD982544900
Manifest Id: MAK083453
TSDF EPA ID: MAD053452637
TSDF Name: CLEAN HARBORS OF BRAINTREE INC
TSDF Address: 385 QUINCY AVE
TSDF City,State,Zip: BRAINTREE, MA 02184
TSDF Country: USA
TSDF Telephone: Not reported
Transport Date: Not reported
Transporter EPA ID: NJD080631369
Transporter Name: ONYX ENVIRONMENTAL SERVICE LLC
Transporter Address: Not reported
Transporter City,State,Zip: CT
Transporter Country: USA
Transporter Phone: Not reported
Trans 2 Date: Not reported
Trans 2 EPA ID: Not reported
Trans 2 Name: Not reported
Trans 2 Address: Not reported
Transporter 2 City,State,Zip: CT
Trans 2 Country: USA
Trans 2 Phone: Not reported
Generator Mailing Address: 209 PERSHING DR
Generator City,State,Zip: ANSONIA, CT 06401
Generator Mailing Country: Not reported
Generator Phone: Not reported
Special Handling: Not reported
Discrepancies: N
Date Shipped: 10/05/1999
Date Received: 10/08/1999
Last modified date: Not reported
Last modified by: Not reported
Comments: Not reported
Waste Occurrence: 1
US Dot Description: FLAMMABLE LIQUID N.O.S.
Number of Containers: 001
Container Type: TT

Map ID
Direction
Distance
Elevation

MAP FINDINGS

Site

Database(s)

EDR ID Number
EPA ID Number

DELS COLLISION CTR INC (Continued)

1004681296

Quantity: 55
Weight/Volume: G
Batch Number: 3238, 3238
EPA Waste Codes: D001
Copies: 2, 7
Alt Fac EPA: Not reported
Alt Fac Name: Not reported
Alt Fac Street Address: Not reported
Alt Fac Town: Not reported
Alt Fac State: Not reported
Alt Fac Zip: Not reported
Alt Fac Date: Not reported
Unique Key: MAK0834531

Details as of 2013:

Year: 1999
EPAID: CTD982544900
TSDF Telephone: Not reported
Transporter Country: USA
Transporter Telephone: Not reported
Transporter 2 Telephone: Not reported
Generator Mailing Country: USA
Telephone: 2037344264
Special Handling: Not reported
Last Modified Date: 04/26/2004
Last Modified By: IG

Waste as of 2013:

Year: 1999
Manifest ID: MAK083453
Waste Occurrence: 1
UNNA: 1993
Hazard Class: 3
US Dot Description: FLAMMABLE LIQUID N.O.S.
Number of Containers: 001
Container Type: TT
Quantity: 55
Weight/Volume: G
Additional Description: Not reported
Handling Code: Not reported
Last Modified Date: 2004-04-26 00:00:00
Last Modified By: IG

Waste Code as of 2013:

Year: 1999
Manifest ID: MAK083453
Waste Occurrence: 1
EPA Waste Code: D001
Recycled Waste?: False
Last Modified Date: 2004-04-26 00:00:00
Last Modified By: IG

Name: DELS COLLISION CENTER INC
Address: 209 PERSHING DR
City,State,Zip: ANSONIA, CT 06401

Map ID
Direction
Distance
Elevation

MAP FINDINGS

Site

Database(s)

EDR ID Number
EPA ID Number

DELS COLLISION CTR INC (Continued)

1004681296

Details:

Year: 1997
EPA ID: CTD982544900
Manifest Id: CTF0515089
TSDF EPA ID: CTD072138969
TSDF Name: ENVIRONMENTAL WASTE RESOURCES
TSDF Address: 130 FREIGHT ST
TSDF City,State,Zip: WATERBURY, CT 06725
TSDF Country: USA
TSDF Telephone: Not reported
Transport Date: Not reported
Transporter EPA ID: NJD080631369
Transporter Name: ADVANCED ENV TECH SERVICES
Transporter Address: Not reported
Transporter City,State,Zip: CT
Transporter Country: USA
Transporter Phone: Not reported
Trans 2 Date: Not reported
Trans 2 EPA ID: Not reported
Trans 2 Name: Not reported
Trans 2 Address: Not reported
Transporter 2 City,State,Zip: CT
Trans 2 Country: USA
Trans 2 Phone: Not reported
Generator Mailing Address: 209 PERSHING DR
Generator City,State,Zip: ANSONIA, CT 06401
Generator Mailing Country: Not reported
Generator Phone: Not reported
Special Handling: Not reported
Discrepancies: Not reported
Date Shipped: 07/14/1997
Date Received: Not reported
Last modified date: Not reported
Last modified by: Not reported
Comments: Not reported
Waste Occurrence: 1
US Dot Description: FLAMMABLE LIQUID N.O.S.
Number of Containers: 001
Container Type: TT
Quantity: 55
Weight/Volume: G
Batch Number: 1550, 1550, 1583
EPA Waste Codes: D001
Copies: 2, 6, 7
Alt Fac EPA: Not reported
Alt Fac Name: Not reported
Alt Fac Street Address: Not reported
Alt Fac Town: Not reported
Alt Fac State: Not reported
Alt Fac Zip: Not reported
Alt Fac Date: Not reported
Unique Key: CTF05150891

Details as of 2013:

Year: 1997
EPAID: CTD982544900

Map ID
Direction
Distance
Elevation

MAP FINDINGS

Site

Database(s)

EDR ID Number
EPA ID Number

DELS COLLISION CTR INC (Continued)

1004681296

TSDF Telephone: Not reported
Transporter Country: USA
Transporter Telephone: Not reported
Transporter 2 Telephone: Not reported
Generator Mailing Country: USA
Telephone: 2037344264
Special Handling: Not reported
Last Modified Date: 04/26/2004
Last Modified By: IG

Waste as of 2013:

Year: 1997
Manifest ID: CTF0515089
Waste Occurrence: 1
UNNA: 1993
Hazard Class: 3
US Dot Description: FLAMMABLE LIQUID N.O.S.
Number of Containers: 001
Container Type: TT
Quantity: 55
Weight/Volume: G
Additional Description: Not reported
Handling Code: Not reported
Last Modified Date: 2004-04-26 00:00:00
Last Modified By: IG

Waste Code as of 2013:

Year: 1997
Manifest ID: CTF0515089
Waste Occurrence: 1
EPA Waste Code: D001
Recycled Waste?: False
Last Modified Date: 2004-04-26 00:00:00
Last Modified By: IG

Name: DELS COLLISION CENTER INC
Address: 209 PERSHING DR
City,State,Zip: ANSONIA, CT 06401

Details:

Year: 1994
EPA ID: CTD982544900
Manifest Id: CTF0356533
TSDF EPA ID: CTD072138969
TSDF Name: ENVIRONMENTAL WASTE RESOURCES
TSDF Address: 130 FREIGHT ST
TSDF City,State,Zip: WATERBURY, CT 06725
TSDF Country: USA
TSDF Telephone: Not reported
Transport Date: Not reported
Transporter EPA ID: ILD099202681
Transporter Name: CHEMICAL WASTE MANAGEMENT INC
Transporter Address: Not reported
Transporter City,State,Zip: CT
Transporter Country: USA
Transporter Phone: Not reported

Map ID
Direction
Distance
Elevation

MAP FINDINGS

Site

Database(s)

EDR ID Number
EPA ID Number

DELS COLLISION CTR INC (Continued)

1004681296

Trans 2 Date:	Not reported
Trans 2 EPA ID:	Not reported
Trans 2 Name:	Not reported
Trans 2 Address:	Not reported
Transporter 2 City,State,Zip:	CT
Trans 2 Country:	USA
Trans 2 Phone:	Not reported
Generator Mailing Address:	209 PERSHING DR
Generator City,State,Zip:	ANSONIA, CT 06401
Generator Mailing Country:	Not reported
Generator Phone:	Not reported
Special Handling:	Not reported
Discrepancies:	Not reported
Date Shipped:	10/13/1994
Date Received:	10/13/1994
Last modified date:	Not reported
Last modified by:	Not reported
Comments:	Not reported
Waste Occurrence:	1
US Dot Description:	WASTE TOLUENE, XYLENE LIQUIDS, NOS
Number of Containers:	001
Container Type:	TT
Quantity:	25
Weight/Volume:	G
Batch Number:	999999
EPA Waste Codes:	F003
Copies:	1
Alt Fac EPA:	Not reported
Alt Fac Name:	Not reported
Alt Fac Street Address:	Not reported
Alt Fac Town:	Not reported
Alt Fac State:	Not reported
Alt Fac Zip:	Not reported
Alt Fac Date:	Not reported
Unique Key:	CTF03565331

Details as of 2013:

Year:	1994
EPAID:	CTD982544900
TSDF Telephone:	Not reported
Transporter Country:	USA
Transporter Telephone:	Not reported
Transporter 2 Telephone:	Not reported
Generator Mailing Country:	USA
Telephone:	2037344264
Special Handling:	Y
Last Modified Date:	04/26/2004
Last Modified By:	IG

Waste as of 2013:

Year:	1994
Manifest ID:	CTF0356533
Waste Occurrence:	1
UNNA:	1993
Hazard Class:	FLAMMABLE
US Dot Description:	WASTE TOLUENE, XYLENE LIQUIDS, NOS

Map ID
Direction
Distance
Elevation

MAP FINDINGS

Site

Database(s)

EDR ID Number
EPA ID Number

DELS COLLISION CTR INC (Continued)

1004681296

Number of Containers: 001
Container Type: TT
Quantity: 25
Weight/Volume: G
Additional Description: Y
Handling Code: T50
Last Modified Date: 2004-04-26 00:00:00
Last Modified By: IG

Waste Code as of 2013:

Year: 1994
Manifest ID: CTF0356533
Waste Occurrence: 1
EPA Waste Code: F003
Recycled Waste?: False
Last Modified Date: 2004-04-26 00:00:00
Last Modified By: IG

Name: DELS COLLISION CNTR INC
Address: 209 PERSHING DR
City,State,Zip: ANSONIA, CT 06401

Details:

Year: 1993
EPA ID: CTD982544900
Manifest Id: MAG150315
TSDF EPA ID: MAD053452637
TSDF Name: CLEAN HARBORS OF BRAINTREE INC
TSDF Address: 385 QUINCY AVE
TSDF City,State,Zip: BRAINTREE, MA 02184
TSDF Country: USA
TSDF Telephone: Not reported
Transport Date: Not reported
Transporter EPA ID: ILD099202681
Transporter Name: CHEMICAL WASTE MANAGEMENT INC (TRANSP)
Transporter Address: Not reported
Transporter City,State,Zip: CT
Transporter Country: USA
Transporter Phone: Not reported
Trans 2 Date: Not reported
Trans 2 EPA ID: Not reported
Trans 2 Name: Not reported
Trans 2 Address: Not reported
Transporter 2 City,State,Zip: CT
Trans 2 Country: USA
Trans 2 Phone: Not reported
Generator Mailing Address: 209 PERSHING DR
Generator City,State,Zip: ANSONIA, CT 06401
Generator Mailing Country: Not reported
Generator Phone: Not reported
Special Handling: Not reported
Discrepancies: N
Date Shipped: 09/03/1993
Date Received: 09/07/1993
Last modified date: Not reported
Last modified by: Not reported

Map ID
Direction
Distance
Elevation

MAP FINDINGS

Site

Database(s)

EDR ID Number
EPA ID Number

DELS COLLISION CTR INC (Continued)

1004681296

Comments: Not reported
Waste Occurrence: 1
US Dot Description: WASTE FLAMMABLE LIQUID
Number of Containers: 001
Container Type: TT
Quantity: 45
Weight/Volume: G
Batch Number: 999999
EPA Waste Codes: D001
Copies: 2
Alt Fac EPA: Not reported
Alt Fac Name: Not reported
Alt Fac Street Address: Not reported
Alt Fac Town: Not reported
Alt Fac State: Not reported
Alt Fac Zip: Not reported
Alt Fac Date: Not reported
Unique Key: MAG1503151

Details as of 2013:

Year: 1993
EPAID: CTD982544900
TSDF Telephone: Not reported
Transporter Country: USA
Transporter Telephone: Not reported
Transporter 2 Telephone: Not reported
Generator Mailing Country: USA
Telephone: 2037344264
Special Handling: Y
Last Modified Date: 04/27/2004
Last Modified By: IG

Waste as of 2013:

Year: 1993
Manifest ID: MAG150315
Waste Occurrence: 1
UNNA: 1993
Hazard Class: FLAMMABLE
US Dot Description: WASTE FLAMMABLE LIQUID
Number of Containers: 001
Container Type: TT
Quantity: 45
Weight/Volume: G
Additional Description: Y
Handling Code: S02
Last Modified Date: 2004-04-27 00:00:00
Last Modified By: IG

Waste Code as of 2013:

Year: 1993
Manifest ID: MAG150315
Waste Occurrence: 1
EPA Waste Code: D001
Recycled Waste?: False
Last Modified Date: 2004-04-27 00:00:00
Last Modified By: IG

Map ID
Direction
Distance
Elevation

MAP FINDINGS

Site

Database(s)

EDR ID Number
EPA ID Number

DELS COLLISION CTR INC (Continued)

1004681296

Name: DELS COLLISION CENTER INC
Address: 209 PERSHING DR
City,State,Zip: ANSONIA, CT 06401

Details:

Year: 1992
EPA ID: CTD982544900
Manifest Id: MAG120235
TSDF EPA ID: MAD053452637
TSDF Name: CLEAN HARBORS INC OF BRAINTREE
TSDF Address: 385 QUINCY AVE
TSDF City,State,Zip: BRAINTREE, MA 02184
TSDF Country: USA
TSDF Telephone: Not reported
Transport Date: Not reported
Transporter EPA ID: ILD099202681
Transporter Name: CHEMICAL WASTE MANAGEMENT INC
Transporter Address: Not reported
Transporter City,State,Zip: CT
Transporter Country: USA
Transporter Phone: Not reported
Trans 2 Date: Not reported
Trans 2 EPA ID: Not reported
Trans 2 Name: Not reported
Trans 2 Address: Not reported
Transporter 2 City,State,Zip: CT
Trans 2 Country: USA
Trans 2 Phone: Not reported
Generator Mailing Address: 209 PERSHING DR
Generator City,State,Zip: ANSONIA, CT 06401
Generator Mailing Country: Not reported
Generator Phone: Not reported
Special Handling: Not reported
Discrepancies: N
Date Shipped: 11/18/1992
Date Received: 11/19/1992
Last modified date: Not reported
Last modified by: Not reported
Comments: Not reported
Waste Occurrence: 1
US Dot Description: WASTE FLAMMABLE LIQUID, NOS
Number of Containers: 001
Container Type: TT
Quantity: 100
Weight/Volume: G
Batch Number: 999999
EPA Waste Codes: D001
Copies: 2
Alt Fac EPA: Not reported
Alt Fac Name: Not reported
Alt Fac Street Address: Not reported
Alt Fac Town: Not reported
Alt Fac State: Not reported
Alt Fac Zip: Not reported
Alt Fac Date: Not reported
Unique Key: MAG1202351

Map ID
Direction
Distance
Elevation

MAP FINDINGS

Site

Database(s)

EDR ID Number
EPA ID Number

DELS COLLISION CTR INC (Continued)

1004681296

Details as of 2013:

Year: 1992
EPAID: CTD982544900
TSDF Telephone: Not reported
Transporter Country: USA
Transporter Telephone: Not reported
Transporter 2 Telephone: Not reported
Generator Mailing Country: USA
Telephone: 2037344264
Special Handling: Y
Last Modified Date: 04/27/2004
Last Modified By: IG

Waste as of 2013:

Year: 1992
Manifest ID: MAG120235
Waste Occurrence: 1
UNNA: 1993
Hazard Class: FLAMMABLE
US Dot Description: WASTE FLAMMABLE LIQUID, NOS
Number of Containers: 001
Container Type: TT
Quantity: 100
Weight/Volume: G
Additional Description: Y
Handling Code: S02
Last Modified Date: 2004-04-27 00:00:00
Last Modified By: IG

Waste Code as of 2013:

Year: 1992
Manifest ID: MAG120235
Waste Occurrence: 1
EPA Waste Code: D001
Recycled Waste?: False
Last Modified Date: 2004-04-27 00:00:00
Last Modified By: IG

Name: DELS COLLISION CENTER INC
Address: 209 PERSHING DR
City,State,Zip: ANSONIA, CT 06401

Details:

Year: 1991
EPA ID: CTD982544900
Manifest Id: MAF343037
TSDF EPA ID: MAD053452637
TSDF Name: CLEAN HARBORS INC OF BRAINTREE
TSDF Address: 385 QUINCY AVE
TSDF City,State,Zip: BRAINTREE, MA 02184
TSDF Country: USA
TSDF Telephone: Not reported
Transport Date: Not reported
Transporter EPA ID: ILD099202681
Transporter Name: CHEMICAL WASTE MGT INC (TRANSPORTER)

Map ID
Direction
Distance
Elevation

MAP FINDINGS

Site

Database(s)

EDR ID Number
EPA ID Number

DELS COLLISION CTR INC (Continued)

1004681296

Transporter Address:	Not reported
Transporter City,State,Zip:	CT
Transporter Country:	USA
Transporter Phone:	Not reported
Trans 2 Date:	Not reported
Trans 2 EPA ID:	Not reported
Trans 2 Name:	Not reported
Trans 2 Address:	Not reported
Transporter 2 City,State,Zip:	CT
Trans 2 Country:	USA
Trans 2 Phone:	Not reported
Generator Mailing Address:	209 PERSHING DR
Generator City,State,Zip:	ANSONIA, CT 06401
Generator Mailing Country:	Not reported
Generator Phone:	Not reported
Special Handling:	Not reported
Discrepancies:	N
Date Shipped:	08/28/1991
Date Received:	08/28/1991
Last modified date:	Not reported
Last modified by:	Not reported
Comments:	Not reported
Waste Occurence:	1
US Dot Description:	WASTE FLAMMABLE LIQUID, NOS
Number of Containers:	001
Container Type:	TT
Quantity:	100
Weight/Volume:	G
Batch Number:	999999
EPA Waste Codes:	D001
Copies:	2
Alt Fac EPA:	Not reported
Alt Fac Name:	Not reported
Alt Fac Street Address:	Not reported
Alt Fac Town:	Not reported
Alt Fac State:	Not reported
Alt Fac Zip:	Not reported
Alt Fac Date:	Not reported
Unique Key:	MAF3430371

Details as of 2013:

Year:	1991
EPAID:	CTD982544900
TSDf Telephone:	Not reported
Transporter Country:	USA
Transporter Telephone:	Not reported
Transporter 2 Telephone:	Not reported
Generator Mailing Country:	USA
Telephone:	2037344264
Special Handling:	Y
Last Modified Date:	04/27/2004
Last Modified By:	IG

Waste as of 2013:

Year:	1991
Manifest ID:	MAF343037

Map ID
Direction
Distance
Elevation

MAP FINDINGS

Site

Database(s)

EDR ID Number
EPA ID Number

DELS COLLISION CTR INC (Continued)

1004681296

Waste Occurrence: 1
UNNA: 1993
Hazard Class: FLAMMABLE
US Dot Description: WASTE FLAMMABLE LIQUID, NOS
Number of Containers: 001
Container Type: TT
Quantity: 100
Weight/Volume: G
Additional Description: Y
Handling Code: S02
Last Modified Date: 2004-04-27 00:00:00
Last Modified By: IG

Waste Code as of 2013:

Year: 1991
Manifest ID: MAF343037
Waste Occurrence: 1
EPA Waste Code: D001
Recycled Waste?: False
Last Modified Date: 2004-04-27 00:00:00
Last Modified By: IG

[Click this hyperlink](#) while viewing on your computer to access
2 additional CT MANIFEST: record(s) in the EDR Site Report.

Name: DELS COLLISION CENTER INC
Address: 209 PERSHING DR
City,State,Zip: ANSONIA, CT 06401

Details:

Year: 1990
EPA ID: CTD982544900
Manifest Id: MAF033227
TSDF EPA ID: MAD053452637
TSDF Name: CLEAN HARBORS INC OF BRAINTREE
TSDF Address: 385 QUINCY AVE
TSDF City,State,Zip: BRAINTREE, MA 02184
TSDF Country: USA
TSDF Telephone: Not reported
Transport Date: Not reported
Transporter EPA ID: ILD099202681
Transporter Name: CHEMICAL WASTE MGT INC (TRANSPORTER)
Transporter Address: Not reported
Transporter City,State,Zip: CT
Transporter Country: USA
Transporter Phone: Not reported
Trans 2 Date: Not reported
Trans 2 EPA ID: Not reported
Trans 2 Name: Not reported
Trans 2 Address: Not reported
Transporter 2 City,State,Zip: CT
Trans 2 Country: USA
Trans 2 Phone: Not reported
Generator Mailing Address: 209 PERSHING DR
Generator City,State,Zip: ANSONIA, CT 06401
Generator Mailing Country: Not reported

Map ID
Direction
Distance
Elevation

MAP FINDINGS

Site

Database(s)

EDR ID Number
EPA ID Number

DELS COLLISION CTR INC (Continued)

1004681296

Generator Phone: Not reported
Special Handling: Not reported
Discrepancies: N
Date Shipped: 08/22/1990
Date Received: 08/23/1990
Last modified date: Not reported
Last modified by: Not reported
Comments: Not reported
Waste Occurrence: 1
US Dot Description: WASTE FLAMMABLE LIQUID, NOS
Number of Containers: 001
Container Type: TT
Quantity: 80
Weight/Volume: G
Batch Number: 999999
EPA Waste Codes: D001
Copies: 2
Alt Fac EPA: Not reported
Alt Fac Name: Not reported
Alt Fac Street Address: Not reported
Alt Fac Town: Not reported
Alt Fac State: Not reported
Alt Fac Zip: Not reported
Alt Fac Date: Not reported
Unique Key: MAF0332271

Details as of 2013:

Year: 1990
EPAID: CTD982544900
TSDF Telephone: Not reported
Transporter Country: USA
Transporter Telephone: Not reported
Transporter 2 Telephone: Not reported
Generator Mailing Country: USA
Telephone: 2037344264
Special Handling: Y
Last Modified Date: 04/27/2004
Last Modified By: IG

Waste as of 2013:

Year: 1990
Manifest ID: MAF033227
Waste Occurrence: 1
UNNA: 1993
Hazard Class: FLAMMABLE
US Dot Description: WASTE FLAMMABLE LIQUID, NOS
Number of Containers: 001
Container Type: TT
Quantity: 80
Weight/Volume: G
Additional Description: Y
Handling Code: S02
Last Modified Date: 2004-04-27 00:00:00
Last Modified By: IG

Map ID
Direction
Distance
Elevation

MAP FINDINGS

Site

Database(s)

EDR ID Number
EPA ID Number

DELS COLLISION CTR INC (Continued)

1004681296

Waste Code as of 2013:

Year: 1990
Manifest ID: MAF033227
Waste Occurrence: 1
EPA Waste Code: D001
Recycled Waste?: False
Last Modified Date: 2004-04-27 00:00:00
Last Modified By: IG

[Click this hyperlink](#) while viewing on your computer to access
2 additional CT MANIFEST: record(s) in the EDR Site Report.

I26
NNE
1/8-1/4
0.163 mi.
861 ft.

SHW INC
28 MAIN ST
ANSONIA, CT 06401

CT PROPERTY **S109735540**
CT MANIFEST **N/A**

Site 1 of 12 in cluster I

Relative:
Higher

Actual:
73 ft.

CT Property:

Name: SHW INC.
Address: 28 MAIN STREET
City,state,zip: ANSONIA, CT
Seller Name: SHW, Inc.
Buyer Name: Pandel, LLC
Certifying Party: SHW, Inc.
Certifying Attention Person: David J. Antoniazzi
Title Of Certifying Person: President
Certifying Person Address: P.O. Box 238
Certifying Person City,St,Zip: Torrington, CT 06790-0238
Property Transfer Forms: Form II (DEP-PERD-PTP-202) when a discharge, spillage, uncontrolled loss, seepage or filtration of hazardous waste has occurred, but a cleanup has been completed and approved in writing by the Commissioner or has been verified pursuant to section 22a-133x, 22a-133y or 22a-134a of the CGS by a licensed environmental professional (LEP) to have been performed in accordance with the remediation standards. Written documentation of the Commissioner's approval or written LEP verification must accompany the submission of the Form II.

Date Recieved: 12/26/2000
Ackn Date: Not reported
Determination Date: Not reported
LEP Verified/DEP Approval Date: Not reported
Rem Id: 19
Remediation Location Id: 5668
Date Entered: Not reported
Program: Property Transfer Program
GAO Site: False
Staff Full Name: Not reported
Super/Date: Not reported
Stage Of Project: Not reported
RP Level Of Activity: Not reported
RP Needed Level Of Activity: Not reported
Staff Level Of Activity: Not reported
Staff Needed Level Of Activity: Not reported
Public Intrest: Not reported
PRP Cooperation: Not reported
Enforcement Status: Not reported

Map ID
Direction
Distance
Elevation

MAP FINDINGS

Site

Database(s)

EDR ID Number
EPA ID Number

SHW INC (Continued)

S109735540

Level Of Complexity:	Not reported
Complex Eng Or Sci:	False
Complex Due To Public Involvement:	False
Politically Complex:	False
Complex Enforcement:	False
Coordination With Other Bureaus:	False
EPA Involvement:	False
Staff Prefrence:	Not reported
Readiness For Transfer:	Not reported
Project Transfer Time:	Not reported
Transfer Comments:	Not reported
Staff As Of July 2000:	Not reported
Initial Staff:	Not reported
Type Of Transfer:	sale of property
Salutation:	Mr. Antoniazzi
Relationship To Transfer:	transferor
Audit Date:	Not reported
Verif Type:	Not reported
Audit Outcome:	12/11/01
GW:	Not reported
Basin:	Not reported
1st Payment:	700
Pay Tag1:	Not reported
2nd Payment:	Not reported
Pay Tag2:	Not reported
RTN:	04/02/2001
Revised:	Not reported
ECAF Received:	Not reported
Old Determination Date:	Not reported
Redeterminationdate:	Not reported
Previous Determination:	Not reported
Monitoringoption:	Not reported
Postremedialmonitoring:	Not reported
Schedule Of I/R:	Not reported
Schedule Overdue:	Not reported
Aprvl Sched:	Not reported
Yr 1 Report:	Not reported
Yr 2 Report:	Not reported
Report Overdue:	Not reported
Ext Aprvl Sched:	Not reported
License #:	Not reported
Project Phase:	Not reported
PT Comments:	Not reported
EPA Id Number:	Not reported
GW Class:	Not reported
SW Class:	Not reported
AO/C0:	Not reported
Water Lead(Y Or N):	Not reported
Priority:	Not reported
Project Status(A, I Or D):	Not reported
Last Updated:	Not reported
SR Comments:	Not reported
Priority Or Work-Load:	Not reported
Status:	Not reported
Notes:	Not reported
Special Project Name:	Not reported
Special Project Comments:	Not reported

Map ID
Direction
Distance
Elevation

MAP FINDINGS

Site

Database(s)

EDR ID Number
EPA ID Number

SHW INC (Continued)

S109735540

DOT Project:	Not reported
Pt Counter:	0
Project Complete:	False
Project Inactive:	False
Int Deposit #:	Not reported
Deposit #:	Not reported
Spill Case #:	Not reported
Diversion Id:	Not reported
Public Notice:	Not reported
RAP Received:	Not reported
RAP Approved:	Not reported
Compliance Category:	Not reported
Delete Record:	False
ECAF Reviewed By:	Not reported
Not Locatable:	False
Primary Address:	True
AKA Site Name:	False
Primary Site Name:	True
AKA Site Address:	False
Lead:	Not reported

CT MANIFEST:

EPA ID:	CTP000005210
Years:	1987
Name:	SHW INC
Address:	28 MAIN ST
City,State,Zip:	ANSONIA, CT 06401

Details:

Year:	1987
EPA ID:	CTP000005210
Manifest Id:	MAC113120
TSDf EPA ID:	MAD053452637
TSDf Name:	CLEAN HARBORS INC OF BRAINTREE
TSDf Address:	385 QUINCY AVE
TSDf City,State,Zip:	BRAINTREE, MA 02184
TSDf Country:	USA
TSDf Telephone:	Not reported
Transport Date:	Not reported
Transporter EPA ID:	MAD039322250
Transporter Name:	CLEAN HARBORS INC
Transporter Address:	Not reported
Transporter City,State,Zip:	CT
Transporter Country:	USA
Transporter Phone:	Not reported
Trans 2 Date:	Not reported
Trans 2 EPA ID:	Not reported
Trans 2 Name:	Not reported
Trans 2 Address:	Not reported
Transporter 2 City,State,Zip:	CT
Trans 2 Country:	USA
Trans 2 Phone:	Not reported
Generator Mailing Address:	28 MAIN ST
Generator City,State,Zip:	ANSONIA, CT 06401
Generator Mailing Country:	Not reported
Generator Phone:	Not reported
Special Handling:	Not reported

Map ID
Direction
Distance
Elevation

MAP FINDINGS

Site

Database(s)

EDR ID Number
EPA ID Number

SHW INC (Continued)

S109735540

Discrepancies:	N
Date Shipped:	06/22/1987
Date Received:	06/22/1987
Last modified date:	Not reported
Last modified by:	Not reported
Comments:	Not reported
Waste Occurrence:	1
US Dot Description:	WASTE FLAMMABLE LIQUID, NOS
Number of Containers:	007
Container Type:	DM
Quantity:	35
Weight/Volume:	G
Batch Number:	999999
EPA Waste Codes:	D001
Copies:	2
Alt Fac EPA:	Not reported
Alt Fac Name:	Not reported
Alt Fac Street Address:	Not reported
Alt Fac Town:	Not reported
Alt Fac State:	Not reported
Alt Fac Zip:	Not reported
Alt Fac Date:	Not reported
Unique Key:	MAC1131201
Year:	1987
EPA ID:	CTP000005210
Manifest Id:	MAC113120
TSDf EPA ID:	MAD053452637
TSDf Name:	CLEAN HARBORS INC OF BRAINTREE
TSDf Address:	385 QUINCY AVE
TSDf City,State,Zip:	BRAINTREE, MA 02184
TSDf Country:	USA
TSDf Telephone:	Not reported
Transport Date:	Not reported
Transporter EPA ID:	MAD039322250
Transporter Name:	CLEAN HARBORS INC
Transporter Address:	Not reported
Transporter City,State,Zip:	CT
Transporter Country:	USA
Transporter Phone:	Not reported
Trans 2 Date:	Not reported
Trans 2 EPA ID:	Not reported
Trans 2 Name:	Not reported
Trans 2 Address:	Not reported
Transporter 2 City,State,Zip:	CT
Trans 2 Country:	USA
Trans 2 Phone:	Not reported
Generator Mailing Address:	28 MAIN ST
Generator City,State,Zip:	ANSONIA, CT 06401
Generator Mailing Country:	Not reported
Generator Phone:	Not reported
Special Handling:	Not reported
Discrepancies:	N
Date Shipped:	06/22/1987
Date Received:	06/22/1987
Last modified date:	Not reported
Last modified by:	Not reported

Map ID
Direction
Distance
Elevation

MAP FINDINGS

Site

Database(s)

EDR ID Number
EPA ID Number

SHW INC (Continued)

S109735540

Comments:	Not reported
Waste Occurrence:	3
US Dot Description:	WASTE ISOPROPANOL FLAMMABLE LIQUID
Number of Containers:	002
Container Type:	DM
Quantity:	110
Weight/Volume:	G
Batch Number:	999999
EPA Waste Codes:	D001
Copies:	2
Alt Fac EPA:	Not reported
Alt Fac Name:	Not reported
Alt Fac Street Address:	Not reported
Alt Fac Town:	Not reported
Alt Fac State:	Not reported
Alt Fac Zip:	Not reported
Alt Fac Date:	Not reported
Unique Key:	MAC1131203
Year:	1987
EPA ID:	CTP000005210
Manifest Id:	MAC113120
TSDf EPA ID:	MAD053452637
TSDf Name:	CLEAN HARBORS INC OF BRAINTREE
TSDf Address:	385 QUINCY AVE
TSDf City,State,Zip:	BRAINTREE, MA 02184
TSDf Country:	USA
TSDf Telephone:	Not reported
Transport Date:	Not reported
Transporter EPA ID:	MAD039322250
Transporter Name:	CLEAN HARBORS INC
Transporter Address:	Not reported
Transporter City,State,Zip:	CT
Transporter Country:	USA
Transporter Phone:	Not reported
Trans 2 Date:	Not reported
Trans 2 EPA ID:	Not reported
Trans 2 Name:	Not reported
Trans 2 Address:	Not reported
Transporter 2 City,State,Zip:	CT
Trans 2 Country:	USA
Trans 2 Phone:	Not reported
Generator Mailing Address:	28 MAIN ST
Generator City,State,Zip:	ANSONIA, CT 06401
Generator Mailing Country:	Not reported
Generator Phone:	Not reported
Special Handling:	Not reported
Discrepancies:	N
Date Shipped:	06/22/1987
Date Received:	06/22/1987
Last modified date:	Not reported
Last modified by:	Not reported
Comments:	Not reported
Waste Occurrence:	2
US Dot Description:	WASTE COMBUSTIBLE LIQUID, NOS
Number of Containers:	002
Container Type:	DM

Map ID
Direction
Distance
Elevation

MAP FINDINGS

Site

Database(s)

EDR ID Number
EPA ID Number

SHW INC (Continued)

S109735540

Quantity: 110
Weight/Volume: G
Batch Number: 999999
EPA Waste Codes: D001
Copies: 2
Alt Fac EPA: Not reported
Alt Fac Name: Not reported
Alt Fac Street Address: Not reported
Alt Fac Town: Not reported
Alt Fac State: Not reported
Alt Fac Zip: Not reported
Alt Fac Date: Not reported
Unique Key: MAC1131202

Details as of 2013:

Year: 1987
EPAID: CTP000005210
TSDF Telephone: Not reported
Transporter Country: USA
Transporter Telephone: Not reported
Transporter 2 Telephone: Not reported
Generator Mailing Country: USA
Telephone: 2037325133
Special Handling: N
Last Modified Date: 04/27/2004
Last Modified By: IG

Waste as of 2013:

Year: 1987
Manifest ID: MAC113120
Waste Occurrence: 1
UNNA: 1993
Hazard Class: FLAMMABLE
US Dot Description: WASTE FLAMMABLE LIQUID, NOS
Number of Containers: 007
Container Type: DM
Quantity: 35
Weight/Volume: G
Additional Description: Y
Handling Code: S01
Last Modified Date: 2004-04-27 00:00:00
Last Modified By: IG

Year: 1987
Manifest ID: MAC113120
Waste Occurrence: 3
UNNA: 1219
Hazard Class: FLAMMABLE
US Dot Description: WASTE ISOPROPANOL FLAMMABLE LIQUID
Number of Containers: 002
Container Type: DM
Quantity: 110
Weight/Volume: G
Additional Description: Y
Handling Code: S02
Last Modified Date: 2004-04-27 00:00:00

Map ID
Direction
Distance
Elevation

MAP FINDINGS

Site

Database(s)

EDR ID Number
EPA ID Number

SHW INC (Continued)

S109735540

Last Modified By: IG

Year: 1987
Manifest ID: MAC113120
Waste Occurrence: 2
UNNA: 1993
Hazard Class: COMBUSTIBL
US Dot Description: WASTE COMBUSTIBLE LIQUID, NOS
Number of Containers: 002
Container Type: DM
Quantity: 110
Weight/Volume: G
Additional Description: Y
Handling Code: S01
Last Modified Date: 2004-04-27 00:00:00
Last Modified By: IG

Waste Code as of 2013:

Year: 1987
Manifest ID: MAC113120
Waste Occurrence: 1
EPA Waste Code: D001
Recycled Waste?: False
Last Modified Date: 2004-04-27 00:00:00
Last Modified By: IG

Year: 1987
Manifest ID: MAC113120
Waste Occurrence: 3
EPA Waste Code: D001
Recycled Waste?: False
Last Modified Date: 2004-04-27 00:00:00
Last Modified By: IG

Year: 1987
Manifest ID: MAC113120
Waste Occurrence: 2
EPA Waste Code: D001
Recycled Waste?: False
Last Modified Date: 2004-04-27 00:00:00
Last Modified By: IG

I27
NNE
1/8-1/4
0.163 mi.
861 ft.

SHW, INC.
28 MAIN ST
ANSONIA, CT 06401

Site 2 of 12 in cluster I

CT UST U002174031
N/A

Relative:
Higher

Actual:
73 ft.

UST:
Name: SHW, INC.
Address: 28 MAIN ST
Address 2: Not reported
City,State,Zip: ANSONIA 06401
Facility ID: 2-4783
Substance: Heating Oil(on-site consumption)
Last Use Date: 05/01/1988

Map ID
Direction
Distance
Elevation

MAP FINDINGS

Site

Database(s)

EDR ID Number
EPA ID Number

SHW, INC. (Continued)

U002174031

Tank ID: AA4
Closure Status: Tank was Removed From Ground
Compartment ID: a
Tank Status: Permanently Closed
Secondary Material: Not reported
Tank Material: Asphalt Coated or Bare Steel
Capacity: 8000
Install Date: 01/01/1950
Overfill Installed: Not reported
Pipe Material: Bare Steel
Pipe Mode Description: Not reported
Spill Installed: Not reported
Latitude: 41.346158
Longitude: -73.079821
Tank Latitude: 41.346158
Tank Longitude: -73.079821

Contact:

Facility ID: 2-4783
Owner Name: SHW, INC
Owner Address: 28 MAIN ST
Owner Address 2: Not reported
Owner Phone: (203) 732-5133
Owner Phone Ext: Not reported
Owner City/State/Zip: ANSONIA, CT 064011601
Affiliation Type: Owner
Contact Name: Not reported
Contact Title: Not reported
Contact Email: Not reported

Facility ID: 2-4783
Owner Name: SHW, INC
Owner Address: 28 MAIN ST
Owner Address 2: Not reported
Owner Phone: Not reported
Owner Phone Ext: Not reported
Owner City/State/Zip: ANSONIA, CT 064011601
Affiliation Type: Registrant
Contact Name: Not reported
Contact Title: Not reported
Contact Email: Not reported

Name: SHW, INC.
Address: 28 MAIN ST
Address 2: Not reported
City,State,Zip: ANSONIA 06401
Facility ID: 2-4783
Substance: Heating Oil(on-site consumption)
Last Use Date: 05/01/1988
Tank ID: BA5
Closure Status: Tank was Removed From Ground
Compartment ID: a
Tank Status: Permanently Closed
Secondary Material: Not reported
Tank Material: Asphalt Coated or Bare Steel
Capacity: 10000
Install Date: 07/01/1960

Map ID
Direction
Distance
Elevation

MAP FINDINGS

Site

Database(s)

EDR ID Number
EPA ID Number

SHW, INC. (Continued)

U002174031

Overfill Installed: Not reported
Pipe Material: Bare Steel
Pipe Mode Description: Not reported
Spill Installed: Not reported
Latitude: 41.346158
Longitude: -73.079821
Tank Latitude: 41.346158
Tank Longitude: -73.079821

Contact:

Facility ID: 2-4783
Owner Name: SHW, INC
Owner Address: 28 MAIN ST
Owner Address 2: Not reported
Owner Phone: (203) 732-5133
Owner Phone Ext: Not reported
Owner City/State/Zip: ANSONIA, CT 064011601
Affiliation Type: Owner
Contact Name: Not reported
Contact Title: Not reported
Contact Email: Not reported

Facility ID: 2-4783
Owner Name: SHW, INC
Owner Address: 28 MAIN ST
Owner Address 2: Not reported
Owner Phone: Not reported
Owner Phone Ext: Not reported
Owner City/State/Zip: ANSONIA, CT 064011601
Affiliation Type: Registrant
Contact Name: Not reported
Contact Title: Not reported
Contact Email: Not reported

Name: SHW, INC.
Address: 28 MAIN ST
Address 2: Not reported
City,State,Zip: ANSONIA 06401
Facility ID: 2-4783
Substance: Heating Oil(on-site consumption)
Last Use Date: 01/01/1989
Tank ID: CA14
Closure Status: Tank was Removed From Ground
Compartment ID: a
Tank Status: Permanently Closed
Secondary Material: Not reported
Tank Material: Asphalt Coated or Bare Steel
Capacity: 6000
Install Date: 06/01/1961
Overfill Installed: Not reported
Pipe Material: Bare Steel
Pipe Mode Description: Not reported
Spill Installed: Not reported
Latitude: 41.346158
Longitude: -73.079821
Tank Latitude: 41.346158
Tank Longitude: -73.079821

Map ID
Direction
Distance
Elevation

MAP FINDINGS

Site

Database(s)

EDR ID Number
EPA ID Number

SHW, INC. (Continued)

U002174031

Contact:

Facility ID: 2-4783
Owner Name: SHW, INC
Owner Address: 28 MAIN ST
Owner Address 2: Not reported
Owner Phone: (203) 732-5133
Owner Phone Ext: Not reported
Owner City/State/Zip: ANSONIA, CT 064011601
Affiliation Type: Owner
Contact Name: Not reported
Contact Title: Not reported
Contact Email: Not reported

Facility ID: 2-4783
Owner Name: SHW, INC
Owner Address: 28 MAIN ST
Owner Address 2: Not reported
Owner Phone: Not reported
Owner Phone Ext: Not reported
Owner City/State/Zip: ANSONIA, CT 064011601
Affiliation Type: Registrant
Contact Name: Not reported
Contact Title: Not reported
Contact Email: Not reported

I28
NNE
1/8-1/4
0.163 mi.
861 ft.

S H W INC
28 MAIN ST
ANSONIA, CT 06401
Site 3 of 12 in cluster I

RCRA NonGen / NLR
FINDS
ECHO
RI MANIFEST
CT MANIFEST
NY MANIFEST

1000135806
CTD982190308

Relative:
Higher

Actual:
73 ft.

RCRA NonGen / NLR:

Date form received by agency: 1996-05-22 00:00:00.0
Facility name: S H W INC
Facility address: 28 MAIN ST
ANSONIA, CT 06401
EPA ID: CTD982190308
Mailing address: PO BOX 238
TORRINGTON, CT 06790
Contact: MARK GALLAGHER
Contact address: PO BOX 238
TORRINGTON, CT 06790
Contact country: US
Contact telephone: 203-496-8888
Contact email: Not reported
EPA Region: 01
Land type: Facility is not located on Indian land. Additional information is not known.
Classification: Non-Generator
Description: Handler: Non-Generators do not presently generate hazardous waste

Owner/Operator Summary:

Owner/operator name: SHW GMBH
Owner/operator address: OWNERSTREET
OWNERCITY, CT 99999
Owner/operator country: Not reported

Map ID
Direction
Distance
Elevation

MAP FINDINGS

Site

Database(s)

EDR ID Number
EPA ID Number

S H W INC (Continued)

1000135806

Owner/operator telephone: 203-555-1212
Owner/operator email: Not reported
Owner/operator fax: Not reported
Owner/operator extension: Not reported
Legal status: Private
Owner/Operator Type: Owner
Owner/Op start date: Not reported
Owner/Op end date: Not reported

Handler Activities Summary:

U.S. importer of hazardous waste: No
Mixed waste (haz. and radioactive): No
Recycler of hazardous waste: No
Transporter of hazardous waste: No
Treater, storer or disposer of HW: No
Underground injection activity: No
On-site burner exemption: No
Furnace exemption: No
Used oil fuel burner: No
Used oil processor: No
Used oil refiner: No
Used oil fuel marketer to burner: No
Used oil Specification marketer: No
Used oil transfer facility: No
Used oil transporter: No

Historical Generators:

Date form received by agency: 1987-03-27 00:00:00.0
Site name: S H W INC
Classification: Not a generator, verified

Hazardous Waste Summary:

. Waste code: D001
. Waste name: IGNITABLE WASTE

. Waste code: D002
. Waste name: CORROSIVE WASTE

Facility Has Received Notices of Violations:

Regulation violated: Not reported
Area of violation: Generators - General
Date violation determined: 1990-03-05 00:00:00.0
Date achieved compliance: 1999-03-10 00:00:00.0
Violation lead agency: State
Enforcement action: FOCUSED COMPLIANCE INSPECTION
Enforcement action date: 1990-07-18 00:00:00.0
Enf. disposition status: Not reported
Enf. disp. status date: Not reported
Enforcement lead agency: State
Proposed penalty amount: Not reported
Final penalty amount: Not reported
Paid penalty amount: Not reported

Regulation violated: Not reported

Map ID
Direction
Distance
Elevation

MAP FINDINGS

Site

Database(s)

EDR ID Number
EPA ID Number

S H W INC (Continued)

1000135806

Area of violation: Generators - General
Date violation determined: 1990-03-05 00:00:00.0
Date achieved compliance: 1999-03-10 00:00:00.0
Violation lead agency: State
Enforcement action: FOCUSED COMPLIANCE INSPECTION
Enforcement action date: 1990-06-18 00:00:00.0
Enf. disposition status: Not reported
Enf. disp. status date: Not reported
Enforcement lead agency: State
Proposed penalty amount: Not reported
Final penalty amount: Not reported
Paid penalty amount: Not reported

Regulation violated: Not reported
Area of violation: Generators - General
Date violation determined: 1990-03-05 00:00:00.0
Date achieved compliance: 1999-03-10 00:00:00.0
Violation lead agency: State
Enforcement action: COMPLIANCE EVALUATION INSPECTION ON-SITE
Enforcement action date: 1990-07-18 00:00:00.0
Enf. disposition status: Not reported
Enf. disp. status date: Not reported
Enforcement lead agency: State
Proposed penalty amount: Not reported
Final penalty amount: Not reported
Paid penalty amount: Not reported

Evaluation Action Summary:

Evaluation date: 1990-03-05 00:00:00.0
Evaluation: FINAL 3008(A) COMPLIANCE ORDER
Area of violation: Generators - General
Date achieved compliance: 1999-03-10 00:00:00.0
Evaluation lead agency: State

Evaluation date: 1990-03-05 00:00:00.0
Evaluation: INITIAL 3008(A) COMPLIANCE
Area of violation: Generators - General
Date achieved compliance: 1999-03-10 00:00:00.0
Evaluation lead agency: State

FINDS:

Registry ID: 110002482698

Environmental Interest/Information System

RCRAInfo is a national information system that supports the Resource Conservation and Recovery Act (RCRA) program through the tracking of events and activities related to facilities that generate, transport, and treat, store, or dispose of hazardous waste. RCRAInfo allows RCRA program staff to track the notification, permit, compliance, and corrective action activities required under RCRA. Connecticut Site Information Management System (SIMS) is part of a suite of web-based applications designed to allow the Connecticut Department of Environmental Protection (DEP) staff to harmonize environmental interest information from disparate systems in a single agency-wide data repository (known as CFI). SIMS provides tools for identifying and resolving duplicate data, querying data (using both

Map ID
Direction
Distance
Elevation

MAP FINDINGS

Site

Database(s)

EDR ID Number
EPA ID Number

S H W INC (Continued)

1000135806

tabular and geospatial methods), and viewing/maintaining documents associated to the data.

[Click this hyperlink](#) while viewing on your computer to access additional FINDS: detail in the EDR Site Report.

ECHO:

Envid: 1000135806
Registry ID: 110002482698
DFR URL: <http://echo.epa.gov/detailed-facility-report?fid=110002482698>

RI MANIFEST:

EPA Id: CTD982190308
GEN Cert Date: 12/2/1998
Manifest Document Number: CTF0638614
Waste Description: VIRGIN OAKITE MIXTURE
TSDF Id: RID040098352
TSDF Name: NORTHLAND ENVIRONMENTAL INC.
Qty: 40
WT/Vol Units: G
TSDF Date: Not reported
Transporter 2 Id: Not reported
Item Number: 2650
Transporter 2 Name: Not reported
Transporter Name 2: ENVIRONMENTAL MAINTENANCE SERV
Transporter EPAID: CTR000003939
Transporter Receipt Date: Not reported
Number Of Containers: 0
Container Type: Not reported
Waste Code1: D002
Waste Code2: Not reported
Waste Code3: Not reported
Waste Code4: Not reported
Waste Code5: Not reported
Waste Code6: Not reported
Fee Exempt Code: Not reported
Comment: Not reported
Transporter Name 2: Not reported
Company Permit Number: Not reported
Year: Not reported
Quarter: Not reported
Transporter Contact Name: Not reported
Transporter Contact Email: Not reported
Filing Date: Not reported
Total Fee: Not reported
Billing Name: Not reported
Paid Date: Not reported
Paid Time: Not reported
Facility Receipt Date: Not reported
Fee: Not reported
Manifest Created Date: Not reported
Manifest Updated Date: Not reported

RI MANIFEST:

Transporter Receipt Date: Not reported
Number Of Containers: 0
Container Type: Not reported

Map ID
Direction
Distance
Elevation

MAP FINDINGS

Site

Database(s)

EDR ID Number
EPA ID Number

S H W INC (Continued)

1000135806

Waste Code1:	D002
Waste Code2:	Not reported
Waste Code3:	Not reported
Waste Code4:	Not reported
Waste Code5:	Not reported
Waste Code6:	Not reported
Comment:	Not reported
Fee Exempt Code:	Not reported
TSDf Name:	NORTHLAND ENVIRONMENTAL INC.
TSDf Id:	RID040098352
Transporter Name 2:	Not reported
Company Permit Number:	Not reported
Year:	Not reported
EPA ID:	CTD982190308
Manifest Docket Number:	CTF0638614
Quarter:	Not reported
Waste Description:	VIRGIN OAKITE MIXTURE
Transporter Contact Name:	Not reported
Quantity:	40
Transporter Contact Email:	Not reported
WT/Vol Units:	G
Filing Date:	Not reported
Total Fee:	Not reported
Item Number:	2650
Transporter Name:	ENVIRONMENTAL MAINTENANCE SERV
Billing Name:	Not reported
Transporter EPA ID:	CTR000003939
Date Paid:	Not reported
Time Paid:	Not reported
GEN Cert Date:	12/2/1998
Facility Receipt Date:	Not reported
Fee:	Not reported
Transporter 2 Receipt Date:	Not reported
Manifest Created Date:	Not reported
TSDf Receipt Date:	Not reported
Transporter 2 ID:	Not reported
Manifest Updated Date:	Not reported
Transporter Receipt Date:	Not reported
Number Of Containers:	0
Container Type:	Not reported
Waste Code1:	D001
Waste Code2:	Not reported
Waste Code3:	Not reported
Waste Code4:	Not reported
Waste Code5:	Not reported
Waste Code6:	Not reported
Comment:	Not reported
Fee Exempt Code:	Not reported
TSDf Name:	NORTHLAND ENVIRONMENTAL INC.
TSDf Id:	RID040098352
Transporter Name 2:	Not reported
Company Permit Number:	Not reported
Year:	Not reported
EPA ID:	CTD982190308
Manifest Docket Number:	CTF0638614
Quarter:	Not reported

Map ID
Direction
Distance
Elevation

MAP FINDINGS

Site

Database(s)

EDR ID Number
EPA ID Number

S H W INC (Continued)

1000135806

Waste Description:	VARIOUS AEROSOLS
Transporter Contact Name:	Not reported
Quantity:	70
Transporter Contact Email:	Not reported
WT/Vol Units:	p
Filing Date:	Not reported
Total Fee:	Not reported
Item Number:	2649
Transporter Name:	ENVIRONMENTAL MAINTENANCE SERV
Billing Name:	Not reported
Transporter EPA ID:	CTR000003939
Date Paid:	Not reported
Time Paid:	Not reported
GEN Cert Date:	12/2/1998
Facility Receipt Date:	Not reported
Fee:	Not reported
Transporter 2 Receipt Date:	Not reported
Manifest Created Date:	Not reported
TSDf Receipt Date:	Not reported
Transporter 2 ID:	Not reported
Manifest Updated Date:	Not reported
Transporter Receipt Date:	Not reported
Number Of Containers:	0
Container Type:	Not reported
Waste Code1:	D001
Waste Code2:	Not reported
Waste Code3:	Not reported
Waste Code4:	Not reported
Waste Code5:	Not reported
Waste Code6:	Not reported
Comment:	Not reported
Fee Exempt Code:	Not reported
TSDf Name:	NORTHLAND ENVIRONMENTAL INC.
TSDf Id:	RID040098352
Transporter Name 2:	Not reported
Company Permit Number:	Not reported
Year:	Not reported
EPA ID:	CTD982190308
Manifest Docket Number:	CTF0638614
Quarter:	Not reported
Waste Description:	PAINTS,DYES,THINNERS
Transporter Contact Name:	Not reported
Quantity:	200
Transporter Contact Email:	Not reported
WT/Vol Units:	p
Filing Date:	Not reported
Total Fee:	Not reported
Item Number:	2648
Transporter Name:	ENVIRONMENTAL MAINTENANCE SERV
Billing Name:	Not reported
Transporter EPA ID:	CTR000003939
Date Paid:	Not reported
Time Paid:	Not reported
GEN Cert Date:	12/2/1998
Facility Receipt Date:	Not reported
Fee:	Not reported

Map ID
Direction
Distance
Elevation

MAP FINDINGS

Site

Database(s)

EDR ID Number
EPA ID Number

S H W INC (Continued)

1000135806

Transporter 2 Receipt Date:	Not reported
Manifest Created Date:	Not reported
TSDf Receipt Date:	Not reported
Transporter 2 ID:	Not reported
Manifest Updated Date:	Not reported
Transporter Receipt Date:	Not reported
Number Of Containers:	0
Container Type:	Not reported
Waste Code1:	D002
Waste Code2:	Not reported
Waste Code3:	Not reported
Waste Code4:	Not reported
Waste Code5:	Not reported
Waste Code6:	Not reported
Comment:	Not reported
Fee Exempt Code:	Not reported
TSDf Name:	NORTHLAND ENVIRONMENTAL INC.
TSDf Id:	RID040098352
Transporter Name 2:	Not reported
Company Permit Number:	Not reported
Year:	Not reported
EPA ID:	CTD982190308
Manifest Docket Number:	CTF0638614
Quarter:	Not reported
Waste Description:	VIRGIN SULFURIC ACID
Transporter Contact Name:	Not reported
Quantity:	30
Transporter Contact Email:	Not reported
WT/Vol Units:	G
Filing Date:	Not reported
Total Fee:	Not reported
Item Number:	2651
Transporter Name:	ENVIRONMENTAL MAINTENANCE SERV
Billing Name:	Not reported
Transporter EPA ID:	CTR000003939
Date Paid:	Not reported
Time Paid:	Not reported
GEN Cert Date:	12/2/1998
Facility Receipt Date:	Not reported
Fee:	Not reported
Transporter 2 Receipt Date:	Not reported
Manifest Created Date:	Not reported
TSDf Receipt Date:	Not reported
Transporter 2 ID:	Not reported
Manifest Updated Date:	Not reported
Transporter Receipt Date:	Not reported
Number Of Containers:	0
Container Type:	Not reported
Waste Code1:	F002
Waste Code2:	Not reported
Waste Code3:	Not reported
Waste Code4:	Not reported
Waste Code5:	Not reported
Waste Code6:	Not reported
Comment:	Not reported

Map ID
Direction
Distance
Elevation

MAP FINDINGS

Site

Database(s)

EDR ID Number
EPA ID Number

S H W INC (Continued)

1000135806

Fee Exempt Code:	Not reported
TSDf Name:	NORTHLAND ENVIRONMENTAL INC.
TSDf Id:	RID040098352
Transporter Name 2:	Not reported
Company Permit Number:	Not reported
Year:	Not reported
EPA ID:	CTD982190308
Manifest Docket Number:	CTF0638628
Quarter:	Not reported
Waste Description:	OIL AND WATER
Transporter Contact Name:	Not reported
Quantity:	110
Transporter Contact Email:	Not reported
WT/Vol Units:	G
Filing Date:	Not reported
Total Fee:	Not reported
Item Number:	2656
Transporter Name:	ENVIRONMENTAL MAINTENANCE SERV
Billing Name:	Not reported
Transporter EPA ID:	CTR000003939
Date Paid:	Not reported
Time Paid:	Not reported
GEN Cert Date:	12/2/1998
Facility Receipt Date:	Not reported
Fee:	Not reported
Transporter 2 Receipt Date:	Not reported
Manifest Created Date:	Not reported
TSDf Receipt Date:	Not reported
Transporter 2 ID:	Not reported
Manifest Updated Date:	Not reported
Transporter Receipt Date:	Not reported
Number Of Containers:	0
Container Type:	Not reported
Waste Code1:	D002
Waste Code2:	Not reported
Waste Code3:	Not reported
Waste Code4:	Not reported
Waste Code5:	Not reported
Waste Code6:	Not reported
Comment:	Not reported
Fee Exempt Code:	Not reported
TSDf Name:	NORTHLAND ENVIRONMENTAL INC.
TSDf Id:	RID040098352
Transporter Name 2:	Not reported
Company Permit Number:	Not reported
Year:	Not reported
EPA ID:	CTD982190308
Manifest Docket Number:	CTF0638614
Quarter:	Not reported
Waste Description:	VIRGIN OAKITE MIXTURE
Transporter Contact Name:	Not reported
Quantity:	40
Transporter Contact Email:	Not reported
WT/Vol Units:	G
Filing Date:	Not reported
Total Fee:	Not reported

Map ID
Direction
Distance
Elevation

MAP FINDINGS

Site

Database(s)

EDR ID Number
EPA ID Number

S H W INC (Continued)

1000135806

Item Number:	2650
Transporter Name:	ENVIRONMENTAL MAINTENANCE SERV
Billing Name:	Not reported
Transporter EPA ID:	CTR000003939
Date Paid:	Not reported
Time Paid:	Not reported
GEN Cert Date:	12/2/1998
Facility Receipt Date:	Not reported
Fee:	Not reported
Transporter 2 Receipt Date:	Not reported
Manifest Created Date:	Not reported
TSDf Receipt Date:	Not reported
Transporter 2 ID:	Not reported
Manifest Updated Date:	Not reported
Transporter Receipt Date:	Not reported
Number Of Containers:	0
Container Type:	Not reported
Waste Code1:	D001
Waste Code2:	Not reported
Waste Code3:	Not reported
Waste Code4:	Not reported
Waste Code5:	Not reported
Waste Code6:	Not reported
Comment:	Not reported
Fee Exempt Code:	Not reported
TSDf Name:	NORTHLAND ENVIRONMENTAL INC.
TSDf Id:	RID040098352
Transporter Name 2:	Not reported
Company Permit Number:	Not reported
Year:	Not reported
EPA ID:	CTD982190308
Manifest Docket Number:	CTF0638614
Quarter:	Not reported
Waste Description:	VARIOUS AEROSOLS
Transporter Contact Name:	Not reported
Quantity:	70
Transporter Contact Email:	Not reported
WT/Vol Units:	p
Filing Date:	Not reported
Total Fee:	Not reported
Item Number:	2649
Transporter Name:	ENVIRONMENTAL MAINTENANCE SERV
Billing Name:	Not reported
Transporter EPA ID:	CTR000003939
Date Paid:	Not reported
Time Paid:	Not reported
GEN Cert Date:	12/2/1998
Facility Receipt Date:	Not reported
Fee:	Not reported
Transporter 2 Receipt Date:	Not reported
Manifest Created Date:	Not reported
TSDf Receipt Date:	Not reported
Transporter 2 ID:	Not reported
Manifest Updated Date:	Not reported
Transporter Receipt Date:	Not reported

Map ID
Direction
Distance
Elevation

MAP FINDINGS

Site

Database(s)

EDR ID Number
EPA ID Number

S H W INC (Continued)

1000135806

Number Of Containers:	0
Container Type:	Not reported
Waste Code1:	D001
Waste Code2:	Not reported
Waste Code3:	Not reported
Waste Code4:	Not reported
Waste Code5:	Not reported
Waste Code6:	Not reported
Comment:	Not reported
Fee Exempt Code:	Not reported
TSD Name:	NORTHLAND ENVIRONMENTAL INC.
TSD ID:	RID040098352
Transporter Name 2:	Not reported
Company Permit Number:	Not reported
Year:	Not reported
EPA ID:	CTD982190308
Manifest Docket Number:	CTF0638614
Quarter:	Not reported
Waste Description:	PAINTS,DYES,THINNERS
Transporter Contact Name:	Not reported
Quantity:	200
Transporter Contact Email:	Not reported
WT/Vol Units:	p
Filing Date:	Not reported
Total Fee:	Not reported
Item Number:	2648
Transporter Name:	ENVIRONMENTAL MAINTENANCE SERV
Billing Name:	Not reported
Transporter EPA ID:	CTR000003939
Date Paid:	Not reported
Time Paid:	Not reported
GEN Cert Date:	12/2/1998
Facility Receipt Date:	Not reported
Fee:	Not reported
Transporter 2 Receipt Date:	Not reported
Manifest Created Date:	Not reported
TSD Receipt Date:	Not reported
Transporter 2 ID:	Not reported
Manifest Updated Date:	Not reported
Transporter Receipt Date:	Not reported
Number Of Containers:	0
Container Type:	Not reported
Waste Code1:	D002
Waste Code2:	Not reported
Waste Code3:	Not reported
Waste Code4:	Not reported
Waste Code5:	Not reported
Waste Code6:	Not reported
Comment:	Not reported
Fee Exempt Code:	Not reported
TSD Name:	NORTHLAND ENVIRONMENTAL INC.
TSD ID:	RID040098352
Transporter Name 2:	Not reported
Company Permit Number:	Not reported
Year:	Not reported
EPA ID:	CTD982190308

Map ID
Direction
Distance
Elevation

MAP FINDINGS

Site

Database(s)

EDR ID Number
EPA ID Number

S H W INC (Continued)

1000135806

Manifest Docket Number:	CTF0638614
Quarter:	Not reported
Waste Description:	VIRGIN SULFURIC ACID
Transporter Contact Name:	Not reported
Quantity:	30
Transporter Contact Email:	Not reported
WT/Vol Units:	G
Filing Date:	Not reported
Total Fee:	Not reported
Item Number:	2651
Transporter Name:	ENVIRONMENTAL MAINTENANCE SERV
Billing Name:	Not reported
Transporter EPA ID:	CTR000003939
Date Paid:	Not reported
Time Paid:	Not reported
GEN Cert Date:	12/2/1998
Facility Receipt Date:	Not reported
Fee:	Not reported
Transporter 2 Receipt Date:	Not reported
Manifest Created Date:	Not reported
TSDf Receipt Date:	Not reported
Transporter 2 ID:	Not reported
Manifest Updated Date:	Not reported
Transporter Receipt Date:	Not reported
Number Of Containers:	0
Container Type:	Not reported
Waste Code1:	F002
Waste Code2:	Not reported
Waste Code3:	Not reported
Waste Code4:	Not reported
Waste Code5:	Not reported
Waste Code6:	Not reported
Comment:	Not reported
Fee Exempt Code:	Not reported
TSDf Name:	NORTHLAND ENVIRONMENTAL INC.
TSDf Id:	RID040098352
Transporter Name 2:	Not reported
Company Permit Number:	Not reported
Year:	Not reported
EPA ID:	CTD982190308
Manifest Docket Number:	CTF0638628
Quarter:	Not reported
Waste Description:	OIL AND WATER
Transporter Contact Name:	Not reported
Quantity:	110
Transporter Contact Email:	Not reported
WT/Vol Units:	G
Filing Date:	Not reported
Total Fee:	Not reported
Item Number:	2656
Transporter Name:	ENVIRONMENTAL MAINTENANCE SERV
Billing Name:	Not reported
Transporter EPA ID:	CTR000003939
Date Paid:	Not reported
Time Paid:	Not reported
GEN Cert Date:	12/2/1998

Map ID
Direction
Distance
Elevation

MAP FINDINGS

Site

Database(s)

EDR ID Number
EPA ID Number

S H W INC (Continued)

1000135806

Facility Receipt Date:	Not reported
Fee:	Not reported
Transporter 2 Receipt Date:	Not reported
Manifest Created Date:	Not reported
TSDf Receipt Date:	Not reported
Transporter 2 ID:	Not reported
Manifest Updated Date:	Not reported

[Click this hyperlink](#) while viewing on your computer to access additional RI_MANIFEST: detail in the EDR Site Report.

CT MANIFEST:

EPA ID:	CTD982190308
Years:	1998, 1990, 1989, 1988
Name:	S H W INC
Address:	28 MAIN ST RT 115
City,State,Zip:	ANSONIA, CT 06401

Details:

Year:	1998
EPA ID:	CTD982190308
Manifest Id:	CTF0638614
TSDf EPA ID:	RID040098352
TSDf Name:	NORTHLAND ENVIRONMENTAL (STABLEX)
TSDf Address:	252 - 275 ALLENS AVE
TSDf City,State,Zip:	PROVIDENCE, RI 02905
TSDf Country:	USA
TSDf Telephone:	Not reported
Transport Date:	Not reported
Transporter EPA ID:	CTR000003939
Transporter Name:	ENVIRONMENTAL MAINT SVCS
Transporter Address:	Not reported
Transporter City,State,Zip:	CT
Transporter Country:	USA
Transporter Phone:	Not reported
Trans 2 Date:	Not reported
Trans 2 EPA ID:	Not reported
Trans 2 Name:	Not reported
Trans 2 Address:	Not reported
Transporter 2 City,State,Zip:	CT
Trans 2 Country:	USA
Trans 2 Phone:	Not reported
Generator Mailing Address:	28 MAIN ST RT 115
Generator City,State,Zip:	ANSONIA, CT 06401
Generator Mailing Country:	Not reported
Generator Phone:	Not reported
Special Handling:	Not reported
Discrepancies:	N
Date Shipped:	11/30/1998
Date Received:	12/02/1998
Last modified date:	Not reported
Last modified by:	Not reported
Comments:	Not reported
Waste Occurrence:	1
US Dot Description:	paint related material, paint
Number of Containers:	002

Map ID
Direction
Distance
Elevation

MAP FINDINGS

Site

Database(s)

EDR ID Number
EPA ID Number

S H W INC (Continued)

1000135806

Container Type:	DM
Quantity:	200
Weight/Volume:	P
Batch Number:	2346, 2411
EPA Waste Codes:	D001
Copies:	2, 7
Alt Fac EPA:	Not reported
Alt Fac Name:	Not reported
Alt Fac Street Address:	Not reported
Alt Fac Town:	Not reported
Alt Fac State:	Not reported
Alt Fac Zip:	Not reported
Alt Fac Date:	Not reported
Unique Key:	CTF06386141
Year:	1998
EPA ID:	CTD982190308
Manifest Id:	CTF0638614
TSDF EPA ID:	RID040098352
TSDF Name:	NORTHLAND ENVIRONMENTAL (STABLEX)
TSDF Address:	252 - 275 ALLENS AVE
TSDF City,State,Zip:	PROVIDENCE, RI 02905
TSDF Country:	USA
TSDF Telephone:	Not reported
Transport Date:	Not reported
Transporter EPA ID:	CTR000003939
Transporter Name:	ENVIRONMENTAL MAINT SVCS
Transporter Address:	Not reported
Transporter City,State,Zip:	CT
Transporter Country:	USA
Transporter Phone:	Not reported
Trans 2 Date:	Not reported
Trans 2 EPA ID:	Not reported
Trans 2 Name:	Not reported
Trans 2 Address:	Not reported
Transporter 2 City,State,Zip:	CT
Trans 2 Country:	USA
Trans 2 Phone:	Not reported
Generator Mailing Address:	28 MAIN ST RT 115
Generator City,State,Zip:	ANSONIA, CT 06401
Generator Mailing Country:	Not reported
Generator Phone:	Not reported
Special Handling:	Not reported
Discrepancies:	N
Date Shipped:	11/30/1998
Date Received:	12/02/1998
Last modified date:	Not reported
Last modified by:	Not reported
Comments:	Not reported
Waste Occurrence:	3
US Dot Description:	aerosols
Number of Containers:	001
Container Type:	DM
Quantity:	70
Weight/Volume:	P
Batch Number:	2346, 2411
EPA Waste Codes:	D001

Map ID
Direction
Distance
Elevation

MAP FINDINGS

Site

Database(s)

EDR ID Number
EPA ID Number

S H W INC (Continued)

1000135806

Copies:	2, 7
Alt Fac EPA:	Not reported
Alt Fac Name:	Not reported
Alt Fac Street Address:	Not reported
Alt Fac Town:	Not reported
Alt Fac State:	Not reported
Alt Fac Zip:	Not reported
Alt Fac Date:	Not reported
Unique Key:	CTF06386143
Year:	1998
EPA ID:	CTD982190308
Manifest Id:	CTF0638614
TSDf EPA ID:	RID040098352
TSDf Name:	NORTHLAND ENVIRONMENTAL (STABLEX)
TSDf Address:	252 - 275 ALLENS AVE
TSDf City,State,Zip:	PROVIDENCE, RI 02905
TSDf Country:	USA
TSDf Telephone:	Not reported
Transport Date:	Not reported
Transporter EPA ID:	CTR000003939
Transporter Name:	ENVIRONMENTAL MAINT SVCS
Transporter Address:	Not reported
Transporter City,State,Zip:	CT
Transporter Country:	USA
Transporter Phone:	Not reported
Trans 2 Date:	Not reported
Trans 2 EPA ID:	Not reported
Trans 2 Name:	Not reported
Trans 2 Address:	Not reported
Transporter 2 City,State,Zip:	CT
Trans 2 Country:	USA
Trans 2 Phone:	Not reported
Generator Mailing Address:	28 MAIN ST RT 115
Generator City,State,Zip:	ANSONIA, CT 06401
Generator Mailing Country:	Not reported
Generator Phone:	Not reported
Special Handling:	Not reported
Discrepancies:	N
Date Shipped:	11/30/1998
Date Received:	12/02/1998
Last modified date:	Not reported
Last modified by:	Not reported
Comments:	Not reported
Waste Occurrence:	2
US Dot Description:	corrosive liquid nos
Number of Containers:	001
Container Type:	DF
Quantity:	30
Weight/Volume:	G
Batch Number:	2346, 2411
EPA Waste Codes:	D002
Copies:	2, 7
Alt Fac EPA:	Not reported
Alt Fac Name:	Not reported
Alt Fac Street Address:	Not reported
Alt Fac Town:	Not reported

Map ID
Direction
Distance
Elevation

MAP FINDINGS

Site

Database(s)

EDR ID Number
EPA ID Number

S H W INC (Continued)

1000135806

Alt Fac State: Not reported
Alt Fac Zip: Not reported
Alt Fac Date: Not reported
Unique Key: CTF06386142

Details as of 2013:

Year: 1998
EPAID: CTD982190308
TSDF Telephone: Not reported
Transporter Country: USA
Transporter Telephone: Not reported
Transporter 2 Telephone: Not reported
Generator Mailing Country: USA
Telephone: 2037325133
Special Handling: Not reported
Last Modified Date: 04/26/2004
Last Modified By: IG

Waste as of 2013:

Year: 1998
Manifest ID: CTF0638614
Waste Occurrence: 1
UNNA: 1263
Hazard Class: 3
US Dot Description: paint related material, paint
Number of Containers: 002
Container Type: DM
Quantity: 200
Weight/Volume: P
Additional Description: Not reported
Handling Code: Not reported
Last Modified Date: 2004-04-26 00:00:00
Last Modified By: IG

Year: 1998
Manifest ID: CTF0638614
Waste Occurrence: 3
UNNA: 1950
Hazard Class: 2.1
US Dot Description: aerosols
Number of Containers: 001
Container Type: DM
Quantity: 70
Weight/Volume: P
Additional Description: Not reported
Handling Code: Not reported
Last Modified Date: 2004-04-26 00:00:00
Last Modified By: IG

Year: 1998
Manifest ID: CTF0638614
Waste Occurrence: 2
UNNA: 1760
Hazard Class: 8
US Dot Description: corrosive liquid nos
Number of Containers: 001

Map ID
Direction
Distance
Elevation

MAP FINDINGS

Site

Database(s)

EDR ID Number
EPA ID Number

S H W INC (Continued)

1000135806

Container Type: DF
Quantity: 30
Weight/Volume: G
Additional Description: Not reported
Handling Code: Not reported
Last Modified Date: 2004-04-26 00:00:00
Last Modified By: IG

Waste Code as of 2013:

Year: 1998
Manifest ID: CTF0638614
Waste Occurrence: 1
EPA Waste Code: D001
Recycled Waste?: False
Last Modified Date: 2004-04-26 00:00:00
Last Modified By: IG

Year: 1998
Manifest ID: CTF0638614
Waste Occurrence: 3
EPA Waste Code: D001
Recycled Waste?: False
Last Modified Date: 2004-04-26 00:00:00
Last Modified By: IG

Year: 1998
Manifest ID: CTF0638614
Waste Occurrence: 2
EPA Waste Code: D002
Recycled Waste?: False
Last Modified Date: 2004-04-26 00:00:00
Last Modified By: IG

Name: S H W INC
Address: 28 MAIN ST - RTE 115
City,State,Zip: ANSONIA, CT 06401

Details:

Year: 1990
EPA ID: CTD982190308
Manifest Id: CTF0078148
TSDF EPA ID: CTD021816889
TSDF Name: UNITED OIL RECOVERY INC
TSDF Address: 136 GRACEY AVE
TSDF City,State,Zip: MERIDEN, CT 06450
TSDF Country: USA
TSDF Telephone: Not reported
Transport Date: Not reported
Transporter EPA ID: CTD983872748
Transporter Name: SEALAND ENVIRONMENTAL SVS INC
Transporter Address: Not reported
Transporter City,State,Zip: CT
Transporter Country: USA
Transporter Phone: Not reported
Trans 2 Date: Not reported
Trans 2 EPA ID: Not reported

Map ID
Direction
Distance
Elevation

MAP FINDINGS

Site

Database(s)

EDR ID Number
EPA ID Number

S H W INC (Continued)

1000135806

Trans 2 Name:	Not reported
Trans 2 Address:	Not reported
Transporter 2 City,State,Zip:	CT
Trans 2 Country:	USA
Trans 2 Phone:	Not reported
Generator Mailing Address:	28 MAIN ST - RTE 115
Generator City,State,Zip:	ANSONIA, CT 06401
Generator Mailing Country:	Not reported
Generator Phone:	Not reported
Special Handling:	Not reported
Discrepancies:	Y
Date Shipped:	10/12/1990
Date Received:	10/12/1990
Last modified date:	Not reported
Last modified by:	Not reported
Comments:	Not reported
Waste Occurrence:	1
US Dot Description:	HAZARDOUS WASTE LIQUID NOS
Number of Containers:	001
Container Type:	TT
Quantity:	1650
Weight/Volume:	G
Batch Number:	999999
EPA Waste Codes:	F002
Copies:	1
Alt Fac EPA:	Not reported
Alt Fac Name:	Not reported
Alt Fac Street Address:	Not reported
Alt Fac Town:	Not reported
Alt Fac State:	Not reported
Alt Fac Zip:	Not reported
Alt Fac Date:	Not reported
Unique Key:	CTF00781481

Details as of 2013:

Year:	1990
EPAID:	CTD982190308
TSDF Telephone:	Not reported
Transporter Country:	USA
Transporter Telephone:	Not reported
Transporter 2 Telephone:	Not reported
Generator Mailing Country:	USA
Telephone:	2037325133
Special Handling:	Y
Last Modified Date:	04/27/2004
Last Modified By:	IG

Waste as of 2013:

Year:	1990
Manifest ID:	CTF0078148
Waste Occurrence:	1
UNNA:	9189
Hazard Class:	ORM-E
US Dot Description:	HAZARDOUS WASTE LIQUID NOS
Number of Containers:	001
Container Type:	TT

Map ID
Direction
Distance
Elevation

MAP FINDINGS

Site

Database(s)

EDR ID Number
EPA ID Number

S H W INC (Continued)

1000135806

Quantity: 1650
Weight/Volume: G
Additional Description: N
Handling Code: T50
Last Modified Date: 2004-04-27 00:00:00
Last Modified By: IG

Waste Code as of 2013:

Year: 1990
Manifest ID: CTF0078148
Waste Occurrence: 1
EPA Waste Code: F002
Recycled Waste?: False
Last Modified Date: 2004-04-27 00:00:00
Last Modified By: IG

Name: S H W INC
Address: 28 MAIN ST - RTE 115
City,State,Zip: ANSONIA, CT 06401

Details:

Year: 1989
EPA ID: CTD982190308
Manifest Id: CTC0239222
TSDf EPA ID: CTD089631956
TSDf Name: EAST COAST ENVIRONMENTAL SERVICE CORP
TSDf Address: 454 QUINNIPIAC AVE
TSDf City,State,Zip: NEW HAVEN, CT 06513
TSDf Country: USA
TSDf Telephone: Not reported
Transport Date: Not reported
Transporter EPA ID: CTD089631956
Transporter Name: EAST COAST ENVIRONMENTAL SERVICE CORP
Transporter Address: Not reported
Transporter City,State,Zip: CT
Transporter Country: USA
Transporter Phone: Not reported
Trans 2 Date: Not reported
Trans 2 EPA ID: Not reported
Trans 2 Name: Not reported
Trans 2 Address: Not reported
Transporter 2 City,State,Zip: CT
Trans 2 Country: USA
Trans 2 Phone: Not reported
Generator Mailing Address: 28 MAIN ST - RTE 115
Generator City,State,Zip: ANSONIA, CT 06401
Generator Mailing Country: Not reported
Generator Phone: Not reported
Special Handling: Not reported
Discrepancies: N
Date Shipped: 03/09/1989
Date Received: 03/09/1989
Last modified date: Not reported
Last modified by: Not reported
Comments: Not reported
Waste Occurrence: 1

Map ID
Direction
Distance
Elevation

MAP FINDINGS

Site

Database(s)

EDR ID Number
EPA ID Number

S H W INC (Continued)

1000135806

US Dot Description:	WASTE LIQ NOS
Number of Containers:	001
Container Type:	TT
Quantity:	1400
Weight/Volume:	G
Batch Number:	999999
EPA Waste Codes:	D001
Copies:	1
Alt Fac EPA:	Not reported
Alt Fac Name:	Not reported
Alt Fac Street Address:	Not reported
Alt Fac Town:	Not reported
Alt Fac State:	Not reported
Alt Fac Zip:	Not reported
Alt Fac Date:	Not reported
Unique Key:	CTC02392221

Details as of 2013:

Year:	1989
EPAID:	CTD982190308
TSDF Telephone:	Not reported
Transporter Country:	USA
Transporter Telephone:	Not reported
Transporter 2 Telephone:	Not reported
Generator Mailing Country:	USA
Telephone:	2037325133
Special Handling:	Y
Last Modified Date:	04/27/2004
Last Modified By:	IG

Waste as of 2013:

Year:	1989
Manifest ID:	CTC0239222
Waste Occurrence:	1
UNNA:	1993
Hazard Class:	FLAMMABLE
US Dot Description:	WASTE LIQ NOS
Number of Containers:	001
Container Type:	TT
Quantity:	1400
Weight/Volume:	G
Additional Description:	N
Handling Code:	S02
Last Modified Date:	2004-04-27 00:00:00
Last Modified By:	IG

Waste Code as of 2013:

Year:	1989
Manifest ID:	CTC0239222
Waste Occurrence:	1
EPA Waste Code:	D001
Recycled Waste?:	False
Last Modified Date:	2004-04-27 00:00:00
Last Modified By:	IG

Map ID
Direction
Distance
Elevation

MAP FINDINGS

Site

Database(s)

EDR ID Number
EPA ID Number

S H W INC (Continued)

1000135806

Name: S H W INC
Address: 28 MAIN ST RTE 115
City,State,Zip: ANSONIA, CT 06401

Details:

Year: 1988
EPA ID: CTD982190308
Manifest Id: CTC0214157
TSDF EPA ID: MAD019371079
TSDF Name: GENERAL CHEMICAL CORP
TSDF Address: 133 LELAND ST
TSDF City,State,Zip: FRAMINGHAM, MA 01701
TSDF Country: USA
TSDF Telephone: Not reported
Transport Date: Not reported
Transporter EPA ID: CTD055310759
Transporter Name: HUBBARD HALL INC
Transporter Address: Not reported
Transporter City,State,Zip: CT
Transporter Country: USA
Transporter Phone: Not reported
Trans 2 Date: 11/30/1988
Trans 2 EPA ID: MAD019371079
Trans 2 Name: GENERAL CHEMICAL CORPORATION,
Trans 2 Address: Not reported
Transporter 2 City,State,Zip: CT
Trans 2 Country: USA
Trans 2 Phone: Not reported
Generator Mailing Address: 28 MAIN ST RTE 115
Generator City,State,Zip: ANSONIA, CT 06401
Generator Mailing Country: Not reported
Generator Phone: Not reported
Special Handling: Not reported
Discrepancies: N
Date Shipped: 11/28/1988
Date Received: 12/02/1988
Last modified date: Not reported
Last modified by: Not reported
Comments: Not reported
Waste Occurrence: 1
US Dot Description: WASTE 111 TRICHLOROETHANE
Number of Containers: 001
Container Type: DM
Quantity: 418
Weight/Volume: P
Batch Number: 999999
EPA Waste Codes: F001
Copies: 2
Alt Fac EPA: Not reported
Alt Fac Name: Not reported
Alt Fac Street Address: Not reported
Alt Fac Town: Not reported
Alt Fac State: Not reported
Alt Fac Zip: Not reported
Alt Fac Date: Not reported
Unique Key: CTC02141571

Map ID
Direction
Distance
Elevation

MAP FINDINGS

Site

Database(s)

EDR ID Number
EPA ID Number

S H W INC (Continued)

1000135806

Details as of 2013:

Year: 1988
EPAID: CTD982190308
TSDF Telephone: Not reported
Transporter Country: USA
Transporter Telephone: Not reported
Transporter 2 Telephone: Not reported
Generator Mailing Country: USA
Telephone: 2037325133
Special Handling: N
Last Modified Date: 04/27/2004
Last Modified By: IG

Waste as of 2013:

Year: 1988
Manifest ID: CTC0214157
Waste Occurrence: 1
UNNA: 2831
Hazard Class: ORM-A
US Dot Description: WASTE 111 TRICHLOROETHANE
Number of Containers: 001
Container Type: DM
Quantity: 418
Weight/Volume: P
Additional Description: Not reported
Handling Code: T63
Last Modified Date: 2004-04-27 00:00:00
Last Modified By: IG

Waste Code as of 2013:

Year: 1988
Manifest ID: CTC0214157
Waste Occurrence: 1
EPA Waste Code: F001
Recycled Waste?: False
Last Modified Date: 2004-04-27 00:00:00
Last Modified By: IG

NY MANIFEST:

Name: SHW INCORPORATED
Address: 28 MAIN ST
City,State,Zip: ANSONIA, CT 06401
Country: USA
EPA ID: CTD982190308
Facility Status: Not reported
Location Address 1: 28 MAIN STREET
Code: BP
Location Address 2: Not reported
Total Tanks: Not reported
Location City: ANSONIA
Location State: CT
Location Zip: 06401
Location Zip 4: Not reported

Map ID
Direction
Distance
Elevation

MAP FINDINGS

Site

Database(s)

EDR ID Number
EPA ID Number

S H W INC (Continued)

1000135806

NY MANIFEST:

EPAID: CTD982190308
Mailing Name: SHW INCORPORATED
Mailing Contact: DAVID J ANTONIAZZI
Mailing Address 1: 90 COMMERCIAL BOULEVARD
Mailing Address 2: Not reported
Mailing City: TORRINGTON
Mailing State: CT
Mailing Zip: 06790
Mailing Zip 4: Not reported
Mailing Country: USA
Mailing Phone: 8604968888

NY MANIFEST:

Document ID: NYG1518606
Manifest Status: Not reported
seq: 01
Year: 2000
Trans1 State ID: XE96702PA
Trans2 State ID: Not reported
Generator Ship Date: 08/23/2000
Trans1 Recv Date: 08/23/2000
Trans2 Recv Date: Not reported
TSD Site Recv Date: 08/24/2000
Part A Recv Date: Not reported
Part B Recv Date: Not reported
Generator EPA ID: CTD982190308
Trans1 EPA ID: PAD146714878
Trans2 EPA ID: Not reported
TSDF ID 1: NYD049836679
TSDF ID 2: Not reported
Manifest Tracking Number: Not reported
Import Indicator: Not reported
Export Indicator: Not reported
Discr Quantity Indicator: Not reported
Discr Type Indicator: Not reported
Discr Residue Indicator: Not reported
Discr Partial Reject Indicator: Not reported
Discr Full Reject Indicator: Not reported
Manifest Ref Number: Not reported
Alt Facility RCRA ID: Not reported
Alt Facility Sign Date: Not reported
MGMT Method Type Code: Not reported
Waste Code: B002 - PETROLEUM OIL WITH 50 BUT < 500 PPM PCB
Waste Code: Not reported
Waste Code: Not reported
Waste Code: Not reported
Waste Code: Not reported
Waste Code: Not reported
Quantity: 00032
Units: K - Kilograms (2.2 pounds)
Number of Containers: 001
Container Type: DM - Metal drums, barrels
Handling Method: B Incineration, heat recovery, burning.
Specific Gravity: 01.00

Map ID
Direction
Distance
Elevation

MAP FINDINGS

EDR ID Number
EPA ID Number

J29
NW
1/8-1/4
0.172 mi.
908 ft.

TRAYNOR PROPERTY
19 ARCH STREET
ANSONIA, CT 06401

CT SDADB

S104253225
N/A

Site 1 of 2 in cluster J

Relative:
Higher

Actual:
99 ft.

Site Discovery and Assessment:

Facility ID:	3582
Rem Master ID:	4201
PTP Id:	Not reported
WPC Number:	Not reported
Postal District:	Not reported
Latitude:	Not reported
Longitude:	Not reported
Lat/Long Determined By:	Not reported
Ground Water Quality Classification:	Not reported
Surface Water Quality Classification:	Not reported
Waste Type:	HYDRO/OIL
Disposal:	UST
Sample Data Available:	False
Updated By:	DANYLUK, M.
Update Program:	D&A
Updated:	4/5/1999
Date Created:	Not reported
Duplicate:	False

SDA Federal:

EPA CERCLIS Id:	Not reported
Number EPA RCRIS Id:	Not reported
Site on EPA's CERCLIS:	Not reported
Site Archived from CERCLIS:	Not reported
Archive Date:	Not reported
EPA's Removal at Site:	Not reported
Deferred to another EPA Program:	Not reported
EPA Env Priority Initiative Site:	Not reported
Federal Facility:	Not reported
Site on EPA's National Priority List:	Not reported
Part of an NPL site:	Not reported
RCRA Generator Status:	Not reported
RCRA Permit Status:	Not reported

SDA Referral:

Referral Id:	3376
Source of referral:	SPILLS
Date Received:	3/22/1999
Staff Assigned:	Not reported
Remediation Program:	Not reported
Date dt_assigned:	Not reported
Remediation Complete Approved DEP/Verified by LEP:	8/19/1999
Outcome:	ON RECORD

SDA Remedial:

Remedial Id:	Not reported
PTP Id:	Not reported
Remediation Program:	Not reported
Remediation Program Entered:	Not reported
Staff Assigned:	Not reported
Remediation Program:	Not reported
Date dt_assign:	Not reported
Project Phase:	Not reported
Order issued:	Not reported

Map ID
Direction
Distance
Elevation

MAP FINDINGS

Site

Database(s)

EDR ID Number
EPA ID Number

TRAYNOR PROPERTY (Continued)

S104253225

Order Number: Not reported
Date order issued: Not reported
Remedial Investigation Start: Not reported
Remedial Investigation Completed: Not reported
Remedial Design Start: Not reported
Remedial Design complet: Not reported
Remedial Action Start: Not reported
Remedial Action Completed: Not reported
Date Oper/ maintenance Started: Not reported
GW monitoring: Not reported
Remediation complete Approved DEP/Verified by LEP: Not reported

SDA Orders:

Order Id: Not reported
Order Number: Not reported
Date order issued: Not reported
Staff Assigned: Not reported
Type of Order: Not reported
Order Respondent: Not reported
Admin Appeal Date: Not reported
Date of Admin Appeal Ruling: Not reported
Date of Admin Appeal Ruling: Not reported
Date of Final Order: Not reported
Date of Court Appeal: Not reported
Date of Court Ruling: Not reported
Date of Court Ruling: Not reported
Date Order Modified: Not reported
Date Referred to AG: Not reported
Judgement: Not reported
Date of AGR judgement: Not reported
Penalty assessed: Not reported
Order Complete: Not reported
In compliance: Not reported
Comments: Not reported

SDADB:

SDA Waste:

Waste Id: 11
Waste Type: HYDRO/OIL
Description: Hydrocarbons and/or Fuel Oil

**J30
NW
1/8-1/4
0.172 mi.
908 ft.**

**TRAYNOR
19 ARCH ST.
ANSONIA, CT 06401

Site 2 of 2 in cluster J**

**CT LUST S105443227
CT SPILLS N/A
CT CPCS**

**Relative:
Higher

Actual:
99 ft.**

LUST:

Name: TRAYNOR
Address: 19 ARCH ST.
City,State,Zip: ANSONIA, CT 06401
LUST Id: 7387
UST Facility Id: Not reported
LUST Case Id: 35438
Lust Status: Lust Completed
Processing Status: Not reported
EPA Reportable: False

Map ID
Direction
Distance
Elevation

MAP FINDINGS

Site

Database(s)

EDR ID Number
EPA ID Number

TRAYNOR (Continued)

S105443227

Motor Fuel:	False
Diesel:	False
Gasoline:	False
Other:	False
Other Release:	Not reported
No Release:	False
Leak:	False
Tank:	False
Piping:	False
Overfill:	False
Removal:	False
Incident Date:	02/16/1999
Entry Date:	Not reported
Site Case Id:	9901074
UST Site Id:	Not reported
Cost Recovery Spill Case #:	Not reported
Old SITS Number:	Not reported
Case Log Id:	Not reported
Monthly Report Id:	0
UST Owner Id:	Not reported
LUST Owner Id:	Not reported
UST Event Id:	7503
Contact Info:	Not reported
Contact EMail:	Not reported
Site Contact City,St,Zip:	UNKNOWN
2nd Contact:	Not reported
2nd Contact EMail:	Not reported
2nd Contact Address:	Not reported
2nd Contact City,St,Zip:	UNKNOWN
2nd Contact Address 2:	Not reported
2nd Contact City 2:	Not reported
2nd Contact Phone Number:	Not reported
2nd Contact Fax Number:	Not reported
2nd Contact Type:	Not reported
Facility City Num:	2
Site Contact:	Not reported
Site Contact Address:	Not reported
Site Contact Add 2:	Not reported
Site Contact City 2:	Not reported
Site Contact Phone:	Not reported
Site Contact Fax:	Not reported
Site Contact Type:	Not reported
Department Contact 1:	Not reported
Department Contact 2:	Not reported
Referral Source:	Not reported
Offsite Source:	False
Date Referred:	Not reported
Emergency:	False
Private Heating Fuel:	True
Commercial Heating Fuel:	False
Commercial HF < 2100 Gal.:	False
Commercial HF > 2100 Gal.:	False
Commercial HF - Size Unk:	False
No LUST Site:	False
Cost Recvry Prgm Candidate:	False
OCSR Complete:	True
Follow Up Flag:	False

Map ID
Direction
Distance
Elevation

MAP FINDINGS

Site

Database(s)

EDR ID Number
EPA ID Number

TRAYNOR (Continued)

S105443227

Alternate Water Supply:	False
Relocation:	False
Responsible Party:	False
Responsible EMail:	Not reported
Resp Party Name:	Not reported
Resp Party Address:	Not reported
Resp Party City,St,Zip:	Not reported
Resp Party Town Number:	UNKNOWN
Resp Party Phone:	Not reported
Resp Party Fax:	Not reported
Resp Party Name 2:	Not reported
Resp Party Address 2:	Not reported
Resp Party Phone 2:	Not reported
Investigator Id:	35
Follow Update:	Not reported
Area Lextent:	Not reported
Annual Precipitation:	Not reported
Affected Population:	Not reported
Population Setting:	Not reported
Ground Water Direction:	Not reported
Ground Water Gradient:	Not reported
Hydro Basin:	Not reported
Drastic:	Not reported
Geo Setting:	Not reported
Ground Water Classification:	Not reported
Receptor:	Not reported
Ground Water Flow Direction:	Not reported
Ground Water Depth:	Not reported
Areas Of Concern:	Not reported
Free Product Inches:	Not reported
Fund Date:	Not reported
Fund Planned:	No
Fund Obligated:	No
Fund Outlayed:	No
Fund Judgment:	No
Fund Recovered:	No
Cellar Borings:	False
Install Micro Wells:	False
Ground Water Sample:	False
Soil Sample:	False
Soil Gas:	False
Site Inspect:	False
Soil Excavate:	False
Geo Probe:	False
Survey:	False
Potable Well Sample:	False
Sample MWS:	False
Ground Water Gauging:	False
Soil Venting:	False
Active:	False
NOV Action:	None
NOV Issued:	Not reported
NOV Due:	Not reported
NOV Received:	Not reported
NOV Closed:	Not reported
NOV Disc Date:	Not reported
NOV Issued Date:	Not reported

Map ID
Direction
Distance
Elevation

MAP FINDINGS

Site

Database(s)

EDR ID Number
EPA ID Number

TRAYNOR (Continued)

S105443227

NOV Compliance Sched:	Not reported
NOV Admin Order:	Not reported
NOV Referred To Ag:	Not reported
Stop All NOV Actions:	False
Release Invest Rpt:	False
DEP App Letter 1:	False
Correct Action Plan:	False
DEP App Letter 2:	False
Rem Sys Install:	False
Rem Sys Install Date:	Not reported
Closure Date:	Not reported
Rem Sys Monitoring Rpt:	False
Qrtly Gwater Mon Rpts:	False
Closure Req Rpt:	False
DEP Closure Letter:	False
Referred To:	Not reported
No Wells:	Not reported
Lph Wells:	Not reported
User Stamp:	Not reported
Date Stamp:	Not reported
Correspondence:	Not reported
Environmental Impact:	Not reported
FollowUp:	Not reported
GW Comments:	Not reported
Location Desc:	Not reported
NOV Comments:	Not reported
Release Desc:	Not reported
Running Comments:	#2 FUEL OIL, , 1000 GALL LUST : TANK & SOIL REMOVAL
Work Performed:	Not reported

SPILLS:

Name:	Not reported
Address:	19 ARCH ST.
City,State,Zip:	ANSONIA, CT
Year of Database:	1999
Case Number:	9901074
Who Took Spill:	914
Assigned To:	0
Report Date:	02/16/1999
Report Time:	16:13:17
Date Release:	02/16/1999
Time Responded:	Not reported
Reported By:	ROB KELLERMAN
Phone:	203 3846020
Representing:	CT TANK REMOVAL
Terminated:	YES
Recovd (Total):	0
Total (Water):	0
Facility Status:	Closed
Continuous Spill:	False
Released Substance:	#2 FUEL OIL
Qty:	0 (Gallons)
Emergency Measure:	1000 GALL LUST : TANK & SOIL REMOVAL
Water Body:	NONE REPORTED
Discharger:	TRAYNOR
Telephone:	203 2543269
Responsible Party:	YES

Map ID
Direction
Distance
Elevation

MAP FINDINGS

Site

Database(s)

EDR ID Number
EPA ID Number

TRAYNOR (Continued)

S105443227

RP Address 1: 60 OSBORNE LA
RP City,St,Zip: FAIRFIELD, CT 06430
Historic: False
Waterbody: False
Time Stamp: 1999-02-16 16:16:02
Sr Inspector: Porter, John
At Inspctor: **NO RESPONSE
User Stamp: Not reported
Comments: Not reported
Action: Removed Tank
Other Action: Not reported
Action: Soil Removed
Other Action: Not reported
Agency ID: Local Fire Marshal
Other Agency: Not reported
DEP Bureau: Not reported
DEP Agency: Not reported
Cause ID: Inground Tank Failure
Other Cause: Not reported
Media ID: Other
Other Media: SOIL
Release Type: petroleum
Other Release: Not reported

CPCS:

Name: TRAYNOR
Address: 19 ARCH ST.
City,State,Zip: ANSONIA, CT 06401
Site Type: LUST
Lust Status code: 4
Lust Status: Lust Completed (DEP's significant hazard definition)
PTP Form: Not reported
Program: Not reported
Comments: #2 Fuel Oil, , 1000 Gall Lust : Tank & Soil Removal
Site Type Definition: Leaking Underground Storage Tanks Completed

**I31
NNE
1/8-1/4
0.179 mi.
943 ft.**

**FARREL CORP
25 MAIN ST
ANSONIA, CT 06401
Site 4 of 12 in cluster I**

**CT MANIFEST S109735464
N/A**

**Relative:
Higher
Actual:
79 ft.**

CT MANIFEST:
EPA ID: CTP000005121
Years: 1986
Name: FARREL CORP
Address: 25 MAIN ST
City,State,Zip: ANSONIA, CT 06401

Details:
Year: 1986
EPA ID: CTP000005121
Manifest Id: CTA0050563
TSDF EPA ID: CTD072138969
TSDF Name: ENVIRONMENTAL WASTE RESOURCES INC
TSDF Address: 130 FREIGHT ST
TSDF City,State,Zip: WATERBURY, CT 06702
TSDF Country: USA

Map ID
Direction
Distance
Elevation

MAP FINDINGS

Site

Database(s)

EDR ID Number
EPA ID Number

FARREL CORP (Continued)

S109735464

TSDF Telephone:	Not reported
Transport Date:	Not reported
Transporter EPA ID:	CTD980521280
Transporter Name:	SEALAND ENVIRONMENTAL SERVICES, INC,
Transporter Address:	Not reported
Transporter City,State,Zip:	CT
Transporter Country:	USA
Transporter Phone:	Not reported
Trans 2 Date:	Not reported
Trans 2 EPA ID:	Not reported
Trans 2 Name:	Not reported
Trans 2 Address:	Not reported
Transporter 2 City,State,Zip:	CT
Trans 2 Country:	USA
Trans 2 Phone:	Not reported
Generator Mailing Address:	25 MAIN ST
Generator City,State,Zip:	ANSONIA, CT 06401
Generator Mailing Country:	Not reported
Generator Phone:	Not reported
Special Handling:	Not reported
Discrepancies:	N
Date Shipped:	06/23/1986
Date Received:	06/23/1986
Last modified date:	Not reported
Last modified by:	Not reported
Comments:	Not reported
Waste Occurrence:	1
US Dot Description:	WASTE SODIUM HYDROXIDE SOLUTION MATERIAL
Number of Containers:	001
Container Type:	TT
Quantity:	1500
Weight/Volume:	G
Batch Number:	999999
EPA Waste Codes:	D002
Copies:	1
Alt Fac EPA:	Not reported
Alt Fac Name:	Not reported
Alt Fac Street Address:	Not reported
Alt Fac Town:	Not reported
Alt Fac State:	Not reported
Alt Fac Zip:	Not reported
Alt Fac Date:	Not reported
Unique Key:	CTA00505631

Details as of 2013:

Year:	1986
EPAID:	CTP000005121
TSDF Telephone:	Not reported
Transporter Country:	USA
Transporter Telephone:	Not reported
Transporter 2 Telephone:	Not reported
Generator Mailing Country:	USA
Telephone:	2037343331
Special Handling:	Y
Last Modified Date:	04/27/2004
Last Modified By:	IG

Map ID
Direction
Distance
Elevation

MAP FINDINGS

Site

Database(s)

EDR ID Number
EPA ID Number

FARREL CORP (Continued)

S109735464

Waste as of 2013:

Year: 1986
Manifest ID: CTA0050563
Waste Occurrence: 1
UNNA: 1824
Hazard Class: CORROSIVE
US Dot Description: WASTE SODIUM HYDROXIDE SOLUTION MATERIAL
Number of Containers: 001
Container Type: TT
Quantity: 1500
Weight/Volume: G
Additional Description: Not reported
Handling Code: T01
Last Modified Date: 2004-04-27 00:00:00
Last Modified By: IG

Waste Code as of 2013:

Year: 1986
Manifest ID: CTA0050563
Waste Occurrence: 1
EPA Waste Code: D002
Recycled Waste?: False
Last Modified Date: 2004-04-27 00:00:00
Last Modified By: IG

I32
NNE
1/8-1/4
0.179 mi.
943 ft.
Relative:
Higher
Actual:
79 ft.

FARREL CORPORATION
25 MAIN STREET
ANSONIA, CT 06401

Site 5 of 12 in cluster I

CT LUST
CT PROPERTY
CT SPILLS
CT AIRS
CT ENF
CT MANIFEST
CT NPDES
CT SEH

S109723954
N/A

LUST:

Name: FARREL CORP.
Address: 25 MAIN ST.
City,State,Zip: ANSONIA, CT 06401
LUST Id: 7
UST Facility Id: 4243
LUST Case Id: 28033
Lust Status: Cleanup Initiated
Processing Status: Not reported
EPA Reportable: False
Motor Fuel: False
Diesel: False
Gasoline: False
Other: False
Other Release: Not reported
No Release: False
Leak: False
Tank: False
Piping: False
Overfill: False
Removal: False
Incident Date: 02/23/1990

Map ID
Direction
Distance
Elevation

MAP FINDINGS

Site

Database(s)

EDR ID Number
EPA ID Number

FARREL CORPORATION (Continued)

S109723954

Entry Date: Not reported
Site Case Id: Not reported
UST Site Id: Not reported
Cost Recovery Spill Case #: Not reported
Old SITS Number: Not reported
Case Log Id: Not reported
Monthly Report Id: 0
UST Owner Id: 2224
LUST Owner Id: Not reported
UST Event Id: 6
Contact Info: Not reported
Contact EMail: Not reported
Site Contact City,St,Zip: 2, CT 06401
2nd Contact: Not reported
2nd Contact EMail: Not reported
2nd Contact Address: Not reported
2nd Contact City,St,Zip: UNKNOWN
2nd Contact Address 2: Not reported
2nd Contact City 2: Not reported
2nd Contact Phone Number: Not reported
2nd Contact Fax Number: Not reported
2nd Contact Type: Not reported
Facility City Num: 2
Site Contact: Ed Drab
Site Contact Address: 25 Main Street
Site Contact Add 2: Not reported
Site Contact City 2: Ansonia
Site Contact Phone: Not reported
Site Contact Fax: Not reported
Site Contact Type: Not reported
Department Contact 1: Not reported
Department Contact 2: Not reported
Referral Source: Not reported
Offsite Source: False
Date Referred: Not reported
Emergency: False
Private Heating Fuel: False
Commercial Heating Fuel: True
Commercial HF < 2100 Gal.: False
Commercial HF > 2100 Gal.: False
Commercial HF - Size Unk: True
No LUST Site: False
Cost Recvry Prgm Candidate: False
OCSR Complete: False
Follow Up Flag: False
Alternate Water Supply: False
Relocation: False
Responsible Party: False
Responsible EMail: Not reported
Resp Party Name: Not reported
Resp Party Address: Not reported
Resp Party City,St,Zip: Not reported
Resp Party Town Number: UNKNOWN
Resp Party Phone: Not reported
Resp Party Fax: Not reported
Resp Party Name 2: Not reported
Resp Party Address 2: Not reported

Map ID
Direction
Distance
Elevation

MAP FINDINGS

Site

Database(s)

EDR ID Number
EPA ID Number

FARREL CORPORATION (Continued)

S109723954

Resp Party Phone 2:	Not reported
Investigator Id:	28
Follow Update:	Not reported
Area Lextent:	Not reported
Annual Precipitation:	Not reported
Affected Population:	Not reported
Population Setting:	Not reported
Ground Water Direction:	Not reported
Ground Water Gradient:	Not reported
Hydro Basin:	Not reported
Drastic:	Not reported
Geo Setting:	Not reported
Ground Water Classification:	Not reported
Receptor:	Not reported
Ground Water Flow Direction:	Not reported
Ground Water Depth:	Not reported
Areas Of Concern:	Not reported
Free Product Inches:	Not reported
Fund Date:	Not reported
Fund Planned:	No
Fund Obligated:	No
Fund Outlayed:	No
Fund Judgment:	No
Fund Recovered:	No
Cellar Borings:	False
Install Micro Wells:	False
Ground Water Sample:	False
Soil Sample:	False
Soil Gas:	False
Site Inspect:	False
Soil Excavate:	False
Geo Probe:	False
Survey:	False
Potable Well Sample:	False
Sample MWS:	False
Ground Water Gauging:	False
Soil Venting:	False
Active:	False
NOV Action:	None
NOV Issued:	Not reported
NOV Due:	Not reported
NOV Received:	Not reported
NOV Closed:	Not reported
NOV Disc Date:	Not reported
NOV Issued Date:	Not reported
NOV Compliance Sched:	Not reported
NOV Admin Order:	Not reported
NOV Referred To Ag:	Not reported
Stop All NOV Actions:	False
Release Invest Rpt:	False
DEP App Letter 1:	False
Correct Action Plan:	False
DEP App Letter 2:	False
Rem Sys Install:	False
Rem Sys Install Date:	Not reported
Closure Date:	Not reported
Rem Sys Monitoring Rpt:	False

Map ID
Direction
Distance
Elevation

MAP FINDINGS

Site

Database(s)

EDR ID Number
EPA ID Number

FARREL CORPORATION (Continued)

S109723954

Qrtly Gwater Mon Rpts:	False
Closure Req Rpt:	False
DEP Closure Letter:	False
Referred To:	Not reported
No Wells:	Not reported
Lph Wells:	Not reported
User Stamp:	Waste Remediation
Date Stamp:	02/14/2005
Correspondence:	Not reported
Environmental Impact:	Not reported
FollowUp:	Not reported
GW Comments:	Not reported
Location Desc:	Not reported
NOV Comments:	Not reported
Release Desc:	Not reported
Running Comments:	Not reported
Work Performed:	Not reported

CT Property:

Name:	FARREL CORPORATION
Address:	25 MAIN STREET
City,state,zip:	ANSONIA, CT
Seller Name:	Farrel Corporation
Buyer Name:	Farrel Corporation
Certifying Party:	Farrel Corporation
Certifying Attention Person:	James L. Burns
Title Of Certifying Person:	VP. Gen Counsel & Secretary
Certifying Person Address:	25 Main Street
Certifying Person City,St,Zip:	Ansonia, CT 06401-1605
Property Transfer Forms:	Form III (DEP-PERD-PTP-203) when a discharge, spillage, uncontrolled loss, seepage or filtration of hazardous waste has occurred at the parcel that has not been fully remediated or the environmental conditions at the parcel are unknown. The person signing the Form III certification agrees to investigate and remediate the site in accordance with the remediation standards. The statute does not require completion of remediation before the parcel is transferred. Any person submitting a Form III shall simultaneously submit a completed Environmental Condition Assessment Form (ECAAF)(DEP-PERD-PTP-200).
Date Recieved:	03/06/2007
Ackn Date:	Not reported
Determination Date:	Not reported
LEP Verified/DEP Approval Date:	Not reported
Rem Id:	8465
Remediation Location Id:	1779
Date Entered:	03/14/2007
Program:	Property Transfer Program
GAO Site:	False
Staff Full Name:	Not reported
Super/Date:	Not reported
Stage Of Project:	Not reported
RP Level Of Activity:	Not reported
RP Needed Level Of Activity:	Not reported
Staff Level Of Activity:	Not reported
Staff Needed Level Of Activity:	Not reported
Public Intrest:	Not reported
PRP Cooperation:	Not reported

Map ID
Direction
Distance
Elevation

MAP FINDINGS

Site

Database(s)

EDR ID Number
EPA ID Number

FARREL CORPORATION (Continued)

S109723954

Enforcement Status:	Not reported
Level Of Complexity:	Not reported
Complex Eng Or Sci:	False
Complex Due To Public Involvement:	False
Politically Complex:	False
Complex Enforcement:	False
Coordination With Other Bureaus:	False
EPA Involvement:	False
Staff Preference:	Not reported
Readiness For Transfer:	Not reported
Project Transfer Time:	Not reported
Transfer Comments:	Not reported
Staff As Of July 2000:	Not reported
Initial Staff:	Not reported
Type Of Transfer:	real estate
Salutation:	Mr. Burns
Relationship To Transfer:	transferor and transferee
Audit Date:	Not reported
Verif Type:	Not reported
Audit Outcome:	Not reported
GW:	GA
Basin:	Not reported
1st Payment:	3000
Pay Tag1:	882975453
2nd Payment:	Not reported
Pay Tag2:	Not reported
RTN:	09/14/2007
Revised:	12/9/2008
ECAF Received:	Not reported
Old Determination Date:	Not reported
Redeterminationdate:	Not reported
Previous Determination:	Not reported
Monitoringoption:	Not reported
Postremedialmonitoring:	Not reported
Schedule Of I/R:	Not reported
Schedule Overdue:	Not reported
Aprvl Sched:	Not reported
Yr 1 Report:	Not reported
Yr 2 Report:	Not reported
Report Overdue:	Not reported
Ext Aprvl Sched:	Not reported
License #:	Not reported
Project Phase:	Not reported
PT Comments:	put to file, per Rob Bell
EPA Id Number:	Not reported
GW Class:	Not reported
SW Class:	Not reported
AO/C0:	Not reported
Water Lead(Y Or N):	Not reported
Priority:	Not reported
Project Status(A, I Or D):	Not reported
Last Updated:	Not reported
SR Comments:	Not reported
Priority Or Work-Load:	Not reported
Status:	Not reported
Notes:	Not reported
Special Project Name:	Not reported

Map ID
Direction
Distance
Elevation

MAP FINDINGS

Site

Database(s)

EDR ID Number
EPA ID Number

FARREL CORPORATION (Continued)

S109723954

Special Project Comments: Not reported
DOT Project: Not reported
Pt Counter: 0
Project Complete: False
Project Inactive: False
Int Deposit #: Not reported
Deposit #: Not reported
Spill Case #: Not reported
Diversion Id: 0
Public Notice: Not reported
RAP Received: Not reported
RAP Approved: Not reported
Compliance Category: Not reported
Delete Record: False
ECAF Reviewed By: Not reported
Not Locatable: False
Primary Address: True
AKA Site Name: False
Primary Site Name: True
AKA Site Address: False
Lead: DEP

Name: FARREL CORPORATION
Address: 25 MAIN STREET
City,state,zip: ANSONIA, CT
Seller Name: USM Corporation
Buyer Name: Farrel Corporation
Certifying Party: Not reported
Certifying Attention Person: Not reported
Title Of Certifying Person: Not reported
Certifying Person Address: Not reported
Certifying Person City,St,Zip: Not reported
Property Transfer Forms:

Form III (DEP-PERD-PTP-203) when a discharge, spillage, uncontrolled loss, seepage or filtration of hazardous waste has occurred at the parcel that has not been fully remediated or the environmental conditions at the parcel are unknown. The person signing the Form III certification agrees to investigate and remediate the site in accordance with the remediation standards. The statute does not require completion of remediation before the parcel is transferred. Any person submitting a Form III shall simultaneously submit a completed Environmental Condition Assessment Form (ECAF)(DEP-PERD-PTP-200).

Date Recieved: 02/17/1995
Ackn Date: 03/31/1995
Determination Date: Not reported
LEP Verified/DEP Approval Date: Not reported
Rem Id: 1130
Remediation Location Id: 1779
Date Entered: Not reported
Program: Property Transfer Program
GAO Site: False
Staff Full Name: Maurice Hamel
Super/Date: Not reported
Stage Of Project: INVESTIGATION
RP Level Of Activity: MEDIUM
RP Needed Level Of Activity: MEDIUM
Staff Level Of Activity: LOW

Map ID
Direction
Distance
Elevation

MAP FINDINGS

Site

Database(s)

EDR ID Number
EPA ID Number

FARREL CORPORATION (Continued)

S109723954

Staff Needed Level Of Activity:	MEDIUM
Public Intrest:	MEDIUM
PRP Cooperation:	MEDIUM
Enforcement Status:	NONE TAKEN
Level Of Complexity:	HIGH
Complex Eng Or Sci:	True
Complex Due To Public Involvement:	False
Politically Complex:	False
Complex Enforcement:	False
Coordination With Other Bureaus:	False
EPA Involvement:	False
Staff Prefrence:	WOULD KEEP IF REQUIRED
Readiness For Transfer:	READY TO TRANSFER NOW
Project Transfer Time:	Not reported
Transfer Comments:	Not reported
Staff As Of July 2000:	Hamel Maurice
Initial Staff:	MRH
Type Of Transfer:	Not reported
Salutation:	Not reported
Relationship To Transfer:	Not reported
Audit Date:	Not reported
Verif Type:	Not reported
Audit Outcome:	Not reported
GW:	GA
Basin:	Not reported
1st Payment:	6000
Pay Tag1:	Not reported
2nd Payment:	Not reported
Pay Tag2:	Not reported
RTN:	Not reported
Revised:	Not reported
ECAF Received:	Not reported
Old Determination Date:	Not reported
Redeterminationdate:	Not reported
Previous Determination:	Not reported
Monitoringoption:	Not reported
Postremedialmonitoring:	2006-03-01 00:00:00
Schedule Of I/R:	Not reported
Schedule Overdue:	Not reported
Aprvl Sched:	Not reported
Yr 1 Report:	Not reported
Yr 2 Report:	Not reported
Report Overdue:	Not reported
Ext Aprvl Sched:	Not reported
License #:	Not reported
Project Phase:	5
PT Comments:	Not reported
EPA Id Number:	Not reported
GW Class:	Not reported
SW Class:	Not reported
AO/C0:	Not reported
Water Lead(Y Or N):	Not reported
Priority:	Not reported
Project Status(A, I Or D):	Not reported
Last Updated:	Not reported
SR Comments:	Not reported
Priority Or Work-Load:	Not reported

Map ID
Direction
Distance
Elevation

MAP FINDINGS

Site

Database(s)

EDR ID Number
EPA ID Number

FARREL CORPORATION (Continued)

S109723954

Status: Not reported
Notes: Not reported
Special Project Name: Not reported
Special Project Comments: Not reported
DOT Project: Not reported
Pt Counter: Not reported
Project Complete: False
Project Inactive: False
Int Deposit #: Not reported
Deposit #: Not reported
Spill Case #: Not reported
Diversion Id: Not reported
Public Notice: Not reported
RAP Received: 2003-06-09 00:00:00
RAP Approved: Not reported
Compliance Category: Not reported
Delete Record: False
ECAF Reviewed By: Maurice Hamel
Not Locatable: False
Primary Address: False
AKA Site Name: False
Primary Site Name: False
AKA Site Address: False
Lead: DEP

SPILLS:

Name: Not reported
Address: 25 MAIN ST
City,State,Zip: ANSONIA, CT
Year of Database: 2003
Case Number: 200306662
Who Took Spill: 935
Assigned To: 0
Report Date: 09/11/2003
Report Time: 12:42:21
Date Release: 09/11/2003
Time Responded: 09:30:00
Reported By: tom lang
Phone: 203 7365500
Representing: sullivan cable
Terminated: YES
Recovd (Total): 0
Total (Water): 0
Facility Status: Closed
Continuous Spill: False
Released Substance: HYDRAULIC OIL
Qty: 7 (Gallons)
Emergency Measure: hose ruptured while working at farrel corp
Water Body: Not reported
Discharger: tom lang-sullivan cable
Telephone: Not reported
Responsible Party: YES
RP Address 1: 123 east aurora st
RP City,St,Zip: WATERBURY, CT 06702
Historic: False
Waterbody: False
Time Stamp: 2003-09-12 09:56:18

Map ID
Direction
Distance
Elevation

MAP FINDINGS

Site

Database(s)

EDR ID Number
EPA ID Number

FARREL CORPORATION (Continued)

S109723954

Sr Inspector: Torres, Neil
At Inspctor: **NO RESPONSE
User Stamp: Not reported
Comments: Not reported
Action: Contained
Other Action: Not reported
Action: Cleaned
Other Action: Not reported
Agency ID: DEP Dispatch
Other Agency: Not reported
DEP Bureau: Not reported
DEP Agency: Not reported
Cause ID: Hose Failure
Other Cause: Not reported
Media ID: Ground Surface
Other Media: Not reported
Class ID: Industrial
Other Class: Not reported
Release Type: petroleum
Other Release: Not reported
Waterbody: Other
Other Wtrbody: none

AIRS:

Name: FARREL CORPORATION
Address: 25 MAIN ST
City,State,Zip: ANSONIA, CT 064011605
Address: Not reported
OBS: Not reported
Client No.: Not reported
Town No.: Not reported
Prem No.: Not reported
Contact: Not reported
Phone# Area Code: Not reported
Mail Street: Not reported
Mail Town: Not reported
Mail State: Not reported
Mail Zip: Not reported
X Utm Grid: Not reported
Y Utm Grid: Not reported
Sic: Not reported
Permit No: 002-0037-R
Description: Not reported
Date Permit Issued: 01/01/1959
Date Permit Expires: Not reported
Carbon Monoxide Emissions (TPY): Not reported
Actual Pm10(TPY): Not reported
Actual So(TPY): Not reported
Actual Nox(TPY): Not reported
Actual Hc(TPY): Not reported
PM25-Pri: Not reported
NH3: Not reported
Contact Title: Not reported
Contact Email: Not reported
Affiliation Type: Not reported
Permit EI Type: Air Quality Registration
Status: Active

Map ID
Direction
Distance
Elevation

MAP FINDINGS

Site

Database(s)

EDR ID Number
EPA ID Number

FARREL CORPORATION (Continued)

S109723954

Assigned Staff:	Amarello Susan
Affiliate Add1:	Not reported
Affiliate Add2:	Not reported
Affiliate City:	Not reported
Affiliate State:	Not reported
Affiliate Zip:	Not reported
Contact Add1:	Not reported
Contact City:	Not reported
Contact State:	Not reported
Contact Zip:	Not reported
Annual Fee:	No
AFS ID:	Not reported
Company Name:	Not reported
NAICS Primary:	Not reported
NACIS Desc:	Not reported
Name:	FARREL CORPORATION
Address:	25 MAIN ST
City,State,Zip:	ANSONIA, CT 064011605
Address:	Not reported
OBS:	Not reported
Client No.:	Not reported
Town No.:	Not reported
Prem No.:	Not reported
Contact:	Not reported
Phone# Area Code:	Not reported
Mail Street:	Not reported
Mail Town:	Not reported
Mail State:	Not reported
Mail Zip:	Not reported
X Utm Grid:	Not reported
Y Utm Grid:	Not reported
Sic:	Not reported
Permit No:	002-0057-R
Description:	Not reported
Date Permit Issued:	Not reported
Date Permit Expires:	Not reported
Carbon Monoxide Emissions (TPY):	Not reported
Actual Pm10(TPY):	Not reported
Actual So(TPY):	Not reported
Actual Nox(TPY):	Not reported
Actual Hc(TPY):	Not reported
PM25-Pri:	Not reported
NH3:	Not reported
Contact Title:	Not reported
Contact Email:	Not reported
Affiliation Type:	Not reported
Permit EI Type:	Air Quality Registration
Status:	Active
Assigned Staff:	Amarello Susan
Affiliate Add1:	Not reported
Affiliate Add2:	Not reported
Affiliate City:	Not reported
Affiliate State:	Not reported
Affiliate Zip:	Not reported
Contact Add1:	Not reported
Contact City:	Not reported

Map ID
Direction
Distance
Elevation

MAP FINDINGS

Site

Database(s)

EDR ID Number
EPA ID Number

FARREL CORPORATION (Continued)

S109723954

Contact State:	Not reported
Contact Zip:	Not reported
Annual Fee:	No
AFS ID:	Not reported
Company Name:	Not reported
NAICS Primary:	Not reported
NACIS Desc:	Not reported
Name:	FARREL CORPORATION
Address:	25 MAIN ST
City,State,Zip:	ANSONIA, CT 064011605
Address:	Not reported
OBS:	Not reported
Client No.:	Not reported
Town No.:	Not reported
Prem No.:	Not reported
Contact:	EDWIN H DRAB
Phone# Area Code:	Not reported
Mail Street:	Not reported
Mail Town:	Not reported
Mail State:	Not reported
Mail Zip:	Not reported
X Utm Grid:	Not reported
Y Utm Grid:	Not reported
Sic:	Not reported
Permit No:	002-0030
Description:	SPRAY COATING OPERATION
Date Permit Issued:	01/12/1999
Date Permit Expires:	Not reported
Carbon Monoxide Emissions (TPY):	Not reported
Actual Pm10(TPY):	Not reported
Actual So(TPY):	Not reported
Actual Nox(TPY):	Not reported
Actual Hc(TPY):	Not reported
PM25-Pri:	Not reported
NH3:	Not reported
Contact Title:	FAC MGR
Contact Email:	Not reported
Affiliation Type:	Permittee
Permit EI Type:	New Source Review
Status:	Active
Assigned Staff:	Freto Ronald
Affiliate Add1:	25 MAIN ST
Affiliate Add2:	Not reported
Affiliate City:	ANSONIA
Affiliate State:	CT
Affiliate Zip:	06401
Contact Add1:	Not reported
Contact City:	Not reported
Contact State:	Not reported
Contact Zip:	Not reported
Annual Fee:	No
AFS ID:	Not reported
Company Name:	Not reported
NAICS Primary:	Not reported
NACIS Desc:	Not reported

Map ID
Direction
Distance
Elevation

MAP FINDINGS

Site

Database(s)

EDR ID Number
EPA ID Number

FARREL CORPORATION (Continued)

S109723954

Name: FARREL CORPORATION
Address: 25 MAIN ST
City,State,Zip: ANSONIA, CT 064011605
Address: Not reported
OBS: Not reported
Client No.: Not reported
Town No.: Not reported
Prem No.: Not reported
Contact: Not reported
Phone# Area Code: Not reported
Mail Street: Not reported
Mail Town: Not reported
Mail State: Not reported
Mail Zip: Not reported
X Utm Grid: Not reported
Y Utm Grid: Not reported
Sic: Not reported
Permit No: 002-0006-0002-U
Description: Not reported
Date Permit Issued: Not reported
Date Permit Expires: Not reported
Carbon Monoxide Emissions (TPY): Not reported
Actual Pm10(TPY): Not reported
Actual So(TPY): Not reported
Actual Nox(TPY): Not reported
Actual Hc(TPY): Not reported
PM25-Pri: Not reported
NH3: Not reported
Contact Title: Not reported
Contact Email: Not reported
Affiliation Type: Not reported
Permit EI Type: Exempt Or Unregistered Source
Status: Active
Assigned Staff: Amarello Susan
Affiliate Add1: Not reported
Affiliate Add2: Not reported
Affiliate City: Not reported
Affiliate State: Not reported
Affiliate Zip: Not reported
Contact Add1: Not reported
Contact City: Not reported
Contact State: Not reported
Contact Zip: Not reported
Annual Fee: No
AFS ID: Not reported
Company Name: Not reported
NAICS Primary: Not reported
NACIS Desc: Not reported

Name: FARREL CORPORATION
Address: 25 MAIN ST
City,State,Zip: ANSONIA, CT 064011605
Address: Not reported
OBS: Not reported
Client No.: Not reported
Town No.: Not reported
Prem No.: Not reported

Map ID
Direction
Distance
Elevation

MAP FINDINGS

Site

Database(s)

EDR ID Number
EPA ID Number

FARREL CORPORATION (Continued)

S109723954

Contact:	Not reported
Phone# Area Code:	Not reported
Mail Street:	Not reported
Mail Town:	Not reported
Mail State:	Not reported
Mail Zip:	Not reported
X Utm Grid:	Not reported
Y Utm Grid:	Not reported
Sic:	Not reported
Permit No:	002-0006-0003-U
Description:	Not reported
Date Permit Issued:	Not reported
Date Permit Expires:	Not reported
Carbon Monoxide Emissions (TPY):	Not reported
Actual Pm10(TPY):	Not reported
Actual So(TPY):	Not reported
Actual Nox(TPY):	Not reported
Actual Hc(TPY):	Not reported
PM25-Pri:	Not reported
NH3:	Not reported
Contact Title:	Not reported
Contact Email:	Not reported
Affiliation Type:	Not reported
Permit EI Type:	Exempt Or Unregistered Source
Status:	Active
Assigned Staff:	Amarello Susan
Affiliate Add1:	Not reported
Affiliate Add2:	Not reported
Affiliate City:	Not reported
Affiliate State:	Not reported
Affiliate Zip:	Not reported
Contact Add1:	Not reported
Contact City:	Not reported
Contact State:	Not reported
Contact Zip:	Not reported
Annual Fee:	No
AFS ID:	Not reported
Company Name:	Not reported
NAICS Primary:	Not reported
NACIS Desc:	Not reported
Name:	FARREL CORPORATION
Address:	25 MAIN ST
City,State,Zip:	ANSONIA, CT 064011605
Address:	Not reported
OBS:	Not reported
Client No.:	Not reported
Town No.:	Not reported
Prem No.:	Not reported
Contact:	Not reported
Phone# Area Code:	Not reported
Mail Street:	Not reported
Mail Town:	Not reported
Mail State:	Not reported
Mail Zip:	Not reported
X Utm Grid:	Not reported
Y Utm Grid:	Not reported

Map ID
Direction
Distance
Elevation

MAP FINDINGS

Site

Database(s)

EDR ID Number
EPA ID Number

FARREL CORPORATION (Continued)

S109723954

Sic: Not reported
Permit No: 002-0006-0004-U
Description: Not reported
Date Permit Issued: Not reported
Date Permit Expires: Not reported
Carbon Monoxide Emissions (TPY): Not reported
Actual Pm10(TPY): Not reported
Actual So(TPY): Not reported
Actual Nox(TPY): Not reported
Actual Hc(TPY): Not reported
PM25-Pri: Not reported
NH3: Not reported
Contact Title: Not reported
Contact Email: Not reported
Affiliation Type: Not reported
Permit EI Type: Exempt Or Unregistered Source
Status: Active
Assigned Staff: Amarello Susan
Affiliate Add1: Not reported
Affiliate Add2: Not reported
Affiliate City: Not reported
Affiliate State: Not reported
Affiliate Zip: Not reported
Contact Add1: Not reported
Contact City: Not reported
Contact State: Not reported
Contact Zip: Not reported
Annual Fee: No
AFS ID: Not reported
Company Name: Not reported
NAICS Primary: Not reported
NACIS Desc: Not reported

Name: FARREL CORPORATION
Address: 25 MAIN ST
City,State,Zip: ANSONIA, CT 064011605
Address: Not reported
OBS: Not reported
Client No.: Not reported
Town No.: Not reported
Prem No.: Not reported
Contact: Not reported
Phone# Area Code: Not reported
Mail Street: Not reported
Mail Town: Not reported
Mail State: Not reported
Mail Zip: Not reported
X Utm Grid: Not reported
Y Utm Grid: Not reported
Sic: Not reported
Permit No: 002-0006-0005-U
Description: Not reported
Date Permit Issued: Not reported
Date Permit Expires: Not reported
Carbon Monoxide Emissions (TPY): Not reported
Actual Pm10(TPY): Not reported
Actual So(TPY): Not reported

Map ID
Direction
Distance
Elevation

MAP FINDINGS

Site

Database(s)

EDR ID Number
EPA ID Number

FARREL CORPORATION (Continued)

S109723954

Actual Nox(TPY):	Not reported
Actual Hc(TPY):	Not reported
PM25-Pri:	Not reported
NH3:	Not reported
Contact Title:	Not reported
Contact Email:	Not reported
Affiliation Type:	Not reported
Permit EI Type:	Exempt Or Unregistered Source
Status:	Active
Assigned Staff:	Amarello Susan
Affiliate Add1:	Not reported
Affiliate Add2:	Not reported
Affiliate City:	Not reported
Affiliate State:	Not reported
Affiliate Zip:	Not reported
Contact Add1:	Not reported
Contact City:	Not reported
Contact State:	Not reported
Contact Zip:	Not reported
Annual Fee:	No
AFS ID:	Not reported
Company Name:	Not reported
NAICS Primary:	Not reported
NACIS Desc:	Not reported

ENFORCEMENT:

Name:	FARREL CORPORATION
Address:	25 MAIN ST
City,State,Zip:	ANSONIA, CT 06401
Enforcement Action ID:	NVAR16845--12018
Enforcement Type Code:	Notice Of Violation
Program Id:	Not reported
Enforcement Action Date:	02/06/2012
Penalty Amount:	\$0.00
Sep Amt:	Not reported
Bureau Name:	Air Management
Program:	Air Enforcement
Status:	Active
Date of Discovery:	Not reported
Resolution Date:	Not reported
Resolution Type:	Not reported
Staff:	Tedford Debbie
ENF Action Comment:	22A-174-3a(h) of the Regulations of Connecticut State Agencies and Permit Number 002-0030 for paint spray booth.
Number Violations:	Not reported
Civil Penalty:	Not reported
SEP Description:	Not reported
Associated EIs:	Not reported
Client Affiliation Type:	Not reported
Affiliation Name:	Not reported
Affiliation Address Line1:	Not reported
Affiliation Address Line2:	Not reported
Affiliation City/State/Zip:	Not reported
Contact Title:	Not reported
Contact Name:	JOHN KLAPCIK
Contact EMail:	Not reported

Map ID
Direction
Distance
Elevation

MAP FINDINGS

Site

Database(s)

EDR ID Number
EPA ID Number

FARREL CORPORATION (Continued)

S109723954

CT MANIFEST:

EPA ID: CTD981895931
Years: 2017, 2016, 1986, 1985, 1984
Name: FARREL CORPORATION
Address: 25 MAIN STREET
City,State,Zip: ANSONIA, CT 06401

Name: FARREL CORPORATION
Address: 25 MAIN STREET
City,State,Zip: ANSONIA, CT

Name: FARRELO
Address: 25 MAIN ST
City,State,Zip: ANSONIA, CT 06401

Details:

Year: 1986
EPA ID: CTD001166545
Manifest Id: CTA0050557
TSDF EPA ID: CTD021816889
TSDF Name: UNITED WASTE OIL CO INC
TSDF Address: 136 GRACEY AVE
TSDF City,State,Zip: MERIDEN, CT 06450
TSDF Country: USA
TSDF Telephone: Not reported
Transport Date: Not reported
Transporter EPA ID: CTD980521280
Transporter Name: SEALAND ENVIRONMENTAL SERVICES, INC,
Transporter Address: Not reported
Transporter City,State,Zip: CT
Transporter Country: USA
Transporter Phone: Not reported
Trans 2 Date: Not reported
Trans 2 EPA ID: Not reported
Trans 2 Name: Not reported
Trans 2 Address: Not reported
Transporter 2 City,State,Zip: CT
Trans 2 Country: USA
Trans 2 Phone: Not reported
Generator Mailing Address: 25 MAIN ST
Generator City,State,Zip: ANSONIA, CT 06401
Generator Mailing Country: Not reported
Generator Phone: Not reported
Special Handling: Not reported
Discrepancies: N
Date Shipped: 05/05/1986
Date Received: 05/05/1986
Last modified date: Not reported
Last modified by: Not reported
Comments: Not reported
Waste Occurrence: 1
US Dot Description: WASTE OIL LIQUID NOS
Number of Containers: 001
Container Type: TT
Quantity: 1000
Weight/Volume: G
Batch Number: 999999

Map ID
Direction
Distance
Elevation

MAP FINDINGS

Site

Database(s)

EDR ID Number
EPA ID Number

FARREL CORPORATION (Continued)

S109723954

EPA Waste Codes: D001
Copies: 1
Alt Fac EPA: Not reported
Alt Fac Name: Not reported
Alt Fac Street Address: Not reported
Alt Fac Town: Not reported
Alt Fac State: Not reported
Alt Fac Zip: Not reported
Alt Fac Date: Not reported
Unique Key: CTA00505571

Details as of 2013:

Year: 1986
EPAID: CTD001166545
TSDF Telephone: Not reported
Transporter Country: USA
Transporter Telephone: Not reported
Transporter 2 Telephone: Not reported
Generator Mailing Country: USA
Telephone: 2037343331
Special Handling: N
Last Modified Date: 04/27/2004
Last Modified By: IG

Waste as of 2013:

Year: 1986
Manifest ID: CTA0050557
Waste Occurrence: 1
UNNA: 1993
Hazard Class: COMBUSTIBL
US Dot Description: WASTE OIL LIQUID NOS
Number of Containers: 001
Container Type: TT
Quantity: 1000
Weight/Volume: G
Additional Description: N
Handling Code: T50
Last Modified Date: 2004-04-27 00:00:00
Last Modified By: IG

Waste Code as of 2013:

Year: 1986
Manifest ID: CTA0050557
Waste Occurrence: 1
EPA Waste Code: D001
Recycled Waste?: False
Last Modified Date: 2004-04-27 00:00:00
Last Modified By: IG

Name: FARRELO
Address: 25 MAIN ST
City,State,Zip: ANSONIA, CT

Details:

Year: 1985

Map ID
Direction
Distance
Elevation

MAP FINDINGS

Site

Database(s)

EDR ID Number
EPA ID Number

FARREL CORPORATION (Continued)

S109723954

EPA ID:	CTD001166545
Manifest Id:	CTA0039376
TSDF EPA ID:	CTD021816889
TSDF Name:	UNITED WASTE OIL CO INC
TSDF Address:	136 GRACEY AVE
TSDF City,State,Zip:	MERIDEN, CT 06450
TSDF Country:	USA
TSDF Telephone:	Not reported
Transport Date:	Not reported
Transporter EPA ID:	CTD980521280
Transporter Name:	SEALAND ENVIRONMENTAL SERVICES, INC.,
Transporter Address:	Not reported
Transporter City,State,Zip:	CT
Transporter Country:	USA
Transporter Phone:	Not reported
Trans 2 Date:	Not reported
Trans 2 EPA ID:	Not reported
Trans 2 Name:	Not reported
Trans 2 Address:	Not reported
Transporter 2 City,State,Zip:	CT
Trans 2 Country:	USA
Trans 2 Phone:	Not reported
Generator Mailing Address:	25 MAIN ST
Generator City,State,Zip:	ANSONIA, CT 06401
Generator Mailing Country:	Not reported
Generator Phone:	Not reported
Special Handling:	Not reported
Discrepancies:	N
Date Shipped:	10/30/1985
Date Received:	10/30/1985
Last modified date:	Not reported
Last modified by:	Not reported
Comments:	Not reported
Waste Occurrence:	1
US Dot Description:	WASTE OIL & WATER COMBUSTIBLE LIQUID
Number of Containers:	001
Container Type:	Not reported
Quantity:	1900
Weight/Volume:	G
Batch Number:	999999
EPA Waste Codes:	D002
Copies:	1
Alt Fac EPA:	Not reported
Alt Fac Name:	Not reported
Alt Fac Street Address:	Not reported
Alt Fac Town:	Not reported
Alt Fac State:	Not reported
Alt Fac Zip:	Not reported
Alt Fac Date:	Not reported
Unique Key:	CTA00393761

Details as of 2013:

Year:	1985
EPAID:	CTD001166545
TSDF Telephone:	Not reported
Transporter Country:	USA
Transporter Telephone:	Not reported

Map ID
Direction
Distance
Elevation

MAP FINDINGS

Site

Database(s)

EDR ID Number
EPA ID Number

FARREL CORPORATION (Continued)

S109723954

Transporter 2 Telephone: Not reported
Generator Mailing Country: USA
Telephone: 2037343331
Special Handling: Y
Last Modified Date: 04/27/2004
Last Modified By: IG

Waste as of 2013:

Year: 1985
Manifest ID: CTA0039376
Waste Occurrence: 1
UNNA: 1993
Hazard Class: COMBUSTIB
US Dot Description: WASTE OIL & WATER COMBUSTIBLE LIQUID
Number of Containers: 001
Container Type: Not reported
Quantity: 1900
Weight/Volume: G
Additional Description: N
Handling Code: R04
Last Modified Date: 2004-04-27 00:00:00
Last Modified By: IG

Waste Code as of 2013:

Year: 1985
Manifest ID: CTA0039376
Waste Occurrence: 1
EPA Waste Code: D002
Recycled Waste?: False
Last Modified Date: 2004-04-27 00:00:00
Last Modified By: IG

Name: FARRELO
Address: 25 MAIN ST
City,State,Zip: ANSONIA, CT 06401

Details:

Year: 1984
EPA ID: CTD001166545
Manifest Id: CTA0018854
TSDF EPA ID: CTD072138969
TSDF Name: ENVIRONMENTAL WASTE RESOURCES INC
TSDF Address: 130 FREIGHT ST
TSDF City,State,Zip: WATERBURY, CT 06702
TSDF Country: USA
TSDF Telephone: Not reported
Transport Date: Not reported
Transporter EPA ID: CTD980521280
Transporter Name: SEALAND ENVIRONMENTAL SERVICES INC
Transporter Address: Not reported
Transporter City,State,Zip: CT
Transporter Country: USA
Transporter Phone: Not reported
Trans 2 Date: Not reported
Trans 2 EPA ID: Not reported
Trans 2 Name: Not reported

Map ID
Direction
Distance
Elevation

MAP FINDINGS

Site

Database(s)

EDR ID Number
EPA ID Number

FARREL CORPORATION (Continued)

S109723954

Trans 2 Address:	Not reported
Transporter 2 City,State,Zip:	CT
Trans 2 Country:	USA
Trans 2 Phone:	Not reported
Generator Mailing Address:	25 MAIN ST
Generator City,State,Zip:	ANSONIA, CT 06401
Generator Mailing Country:	Not reported
Generator Phone:	Not reported
Special Handling:	Not reported
Discrepancies:	Y
Date Shipped:	10/12/1984
Date Received:	10/12/1984
Last modified date:	Not reported
Last modified by:	Not reported
Comments:	Not reported
Waste Occurence:	1
US Dot Description:	WASTE PERCHLOROETHYLENE
Number of Containers:	003
Container Type:	DM
Quantity:	165
Weight/Volume:	G
Batch Number:	999999
EPA Waste Codes:	F002
Copies:	1
Alt Fac EPA:	Not reported
Alt Fac Name:	Not reported
Alt Fac Street Address:	Not reported
Alt Fac Town:	Not reported
Alt Fac State:	Not reported
Alt Fac Zip:	Not reported
Alt Fac Date:	Not reported
Unique Key:	CTA00188541
Year:	1984
EPA ID:	CTD001166545
Manifest Id:	CTA0018854
TSDf EPA ID:	CTD072138969
TSDf Name:	ENVIRONMENTAL WASTE RESOURCES INC
TSDf Address:	130 FREIGHT ST
TSDf City,State,Zip:	WATERBURY, CT 06702
TSDf Country:	USA
TSDf Telephone:	Not reported
Transport Date:	Not reported
Transporter EPA ID:	CTD980521280
Transporter Name:	SEALAND ENVIRONMENTAL SERVICES INC
Transporter Address:	Not reported
Transporter City,State,Zip:	CT
Transporter Country:	USA
Transporter Phone:	Not reported
Trans 2 Date:	Not reported
Trans 2 EPA ID:	Not reported
Trans 2 Name:	Not reported
Trans 2 Address:	Not reported
Transporter 2 City,State,Zip:	CT
Trans 2 Country:	USA
Trans 2 Phone:	Not reported
Generator Mailing Address:	25 MAIN ST

Map ID
Direction
Distance
Elevation

MAP FINDINGS

Site

Database(s)

EDR ID Number
EPA ID Number

FARREL CORPORATION (Continued)

S109723954

Generator City,State,Zip:	ANSONIA, CT 06401
Generator Mailing Country:	Not reported
Generator Phone:	Not reported
Special Handling:	Not reported
Discrepancies:	Y
Date Shipped:	10/12/1984
Date Received:	10/12/1984
Last modified date:	Not reported
Last modified by:	Not reported
Comments:	Not reported
Waste Occurrence:	3
US Dot Description:	HAZARDOUS WASTE SOLID NOS
Number of Containers:	001
Container Type:	DM
Quantity:	400
Weight/Volume:	P
Batch Number:	999999
EPA Waste Codes:	F002
Copies:	1
Alt Fac EPA:	Not reported
Alt Fac Name:	Not reported
Alt Fac Street Address:	Not reported
Alt Fac Town:	Not reported
Alt Fac State:	Not reported
Alt Fac Zip:	Not reported
Alt Fac Date:	Not reported
Unique Key:	CTA00188543
Year:	1984
EPA ID:	CTD001166545
Manifest Id:	CTA0018854
TSDf EPA ID:	CTD072138969
TSDf Name:	ENVIRONMENTAL WASTE RESOURCES INC
TSDf Address:	130 FREIGHT ST
TSDf City,State,Zip:	WATERBURY, CT 06702
TSDf Country:	USA
TSDf Telephone:	Not reported
Transport Date:	Not reported
Transporter EPA ID:	CTD980521280
Transporter Name:	SEALAND ENVIRONMENTAL SERVICES INC
Transporter Address:	Not reported
Transporter City,State,Zip:	CT
Transporter Country:	USA
Transporter Phone:	Not reported
Trans 2 Date:	Not reported
Trans 2 EPA ID:	Not reported
Trans 2 Name:	Not reported
Trans 2 Address:	Not reported
Transporter 2 City,State,Zip:	CT
Trans 2 Country:	USA
Trans 2 Phone:	Not reported
Generator Mailing Address:	25 MAIN ST
Generator City,State,Zip:	ANSONIA, CT 06401
Generator Mailing Country:	Not reported
Generator Phone:	Not reported
Special Handling:	Not reported
Discrepancies:	Y

Map ID
Direction
Distance
Elevation

MAP FINDINGS

Site

Database(s)

EDR ID Number
EPA ID Number

FARREL CORPORATION (Continued)

S109723954

Date Shipped: 10/12/1984
Date Received: 10/12/1984
Last modified date: Not reported
Last modified by: Not reported
Comments: Not reported
Waste Occurrence: 2
US Dot Description: WASTE COMBUSTIBLE LIQUID NOS
Number of Containers: 003
Container Type: DM
Quantity: 165
Weight/Volume: G
Batch Number: 999999
EPA Waste Codes: D001
Copies: 1
Alt Fac EPA: Not reported
Alt Fac Name: Not reported
Alt Fac Street Address: Not reported
Alt Fac Town: Not reported
Alt Fac State: Not reported
Alt Fac Zip: Not reported
Alt Fac Date: Not reported
Unique Key: CTA00188542

Details as of 2013:

Year: 1984
EPAID: CTD001166545
TSDF Telephone: Not reported
Transporter Country: USA
Transporter Telephone: Not reported
Transporter 2 Telephone: Not reported
Generator Mailing Country: USA
Telephone: 2037343331
Special Handling: Y
Last Modified Date: 04/27/2004
Last Modified By: IG

Waste as of 2013:

Year: 1984
Manifest ID: CTA0018854
Waste Occurrence: 1
UNNA: 1897
Hazard Class: ORM-A
US Dot Description: WASTE PERCHLOROETHYLENE
Number of Containers: 003
Container Type: DM
Quantity: 165
Weight/Volume: G
Additional Description: Y
Handling Code: T01
Last Modified Date: 2004-04-27 00:00:00
Last Modified By: IG

Year: 1984
Manifest ID: CTA0018854
Waste Occurrence: 4
UNNA: NONE

Map ID
Direction
Distance
Elevation

MAP FINDINGS

Site

Database(s)

EDR ID Number
EPA ID Number

FARREL CORPORATION (Continued)

S109723954

Hazard Class: NONE
US Dot Description: NON-HAZARDOUS WASTE
Number of Containers: 012
Container Type: DM
Quantity: 660
Weight/Volume: G
Additional Description: Y
Handling Code: Not reported
Last Modified Date: 2004-04-27 00:00:00
Last Modified By: IG

Year: 1984
Manifest ID: CTA0018854
Waste Occurrence: 3
UNNA: 9189
Hazard Class: ORM-E
US Dot Description: HAZARDOUS WASTE SOLID NOS
Number of Containers: 001
Container Type: DM
Quantity: 400
Weight/Volume: P
Additional Description: Y
Handling Code: Not reported
Last Modified Date: 2004-04-27 00:00:00
Last Modified By: IG

Year: 1984
Manifest ID: CTA0018854
Waste Occurrence: 2
UNNA: 1993
Hazard Class: COMBUSTIBL
US Dot Description: WASTE COMBUSTIBLE LIQUID NOS
Number of Containers: 003
Container Type: DM
Quantity: 165
Weight/Volume: G
Additional Description: Y
Handling Code: Not reported
Last Modified Date: 2004-04-27 00:00:00
Last Modified By: IG

Waste Code as of 2013:

Year: 1984
Manifest ID: CTA0018854
Waste Occurrence: 1
EPA Waste Code: F002
Recycled Waste?: False
Last Modified Date: 2004-04-27 00:00:00
Last Modified By: IG

Year: 1984
Manifest ID: CTA0018854
Waste Occurrence: 3
EPA Waste Code: F002
Recycled Waste?: False
Last Modified Date: 2004-04-27 00:00:00
Last Modified By: IG

Map ID
Direction
Distance
Elevation

MAP FINDINGS

Site

Database(s)

EDR ID Number
EPA ID Number

FARREL CORPORATION (Continued)

S109723954

Year: 1984
Manifest ID: CTA0018854
Waste Occurrence: 2
EPA Waste Code: D001
Recycled Waste?: False
Last Modified Date: 2004-04-27 00:00:00
Last Modified By: IG

NPDES:

Name: FARREL CORPORATION
Address: 25 MAIN STREET
City: Not reported
Town Id: 2
Company Name: FARREL CORPORATION
Permit Number: CT0003620
Permit Issued Date: Not reported
Permit Expiration Date: Not reported
Application Received Date: 10/24/1991
Affiliation Type: Not reported
Permit EI Type: Not reported
App Id: Not reported
Site Address Description: Not reported
Site Address Line 2: Not reported
Permit Description: Not reported
Status: Not reported
Affiliate Address Line 1: Not reported
Affiliate Address Line 2: Not reported
Affiliate City/State/Zip: Not reported
Contact Name: Not reported
Contact Title: Not reported
Contact EMail: Not reported

Name: FARREL CORPORATION
Address: 25 MAIN STREET
City: ANSONIA
Town Id: 2
Company Name: FARREL CORPORATION
Permit Number: GSW000412
Permit Issued Date: 11/30/1992
Permit Expiration Date: 10/01/1997
Application Received Date: 11/30/1992
Affiliation Type: Not reported
Permit EI Type: Not reported
App Id: Not reported
Site Address Description: Not reported
Site Address Line 2: Not reported
Permit Description: Not reported
Status: Not reported
Affiliate Address Line 1: Not reported
Affiliate Address Line 2: Not reported
Affiliate City/State/Zip: Not reported
Contact Name: Not reported
Contact Title: Not reported
Contact EMail: Not reported

Name: FARREL CORPORATION

Map ID
Direction
Distance
Elevation

MAP FINDINGS

Site

Database(s)

EDR ID Number
EPA ID Number

FARREL CORPORATION (Continued)

S109723954

Address: 25 MAIN STREET
City: ANSONIA
Town Id: 2
Company Name: FARREL CORPORATION
Permit Number: GSI000358
Permit Issued Date: 12/10/1997
Permit Expiration Date: 10/01/2002
Application Received Date: 11/26/1997
Affiliation Type: Not reported
Permit EI Type: Not reported
App Id: Not reported
Site Address Description: Not reported
Site Address Line 2: Not reported
Permit Description: Not reported
Status: Not reported
Affiliate Address Line 1: Not reported
Affiliate Address Line 2: Not reported
Affiliate City/State/Zip: Not reported
Contact Name: Not reported
Contact Title: Not reported
Contact EMail: Not reported

Name: FARREL CORPORATION
Address: 25 MAIN STREET
City: ANSONIA
Town Id: 2
Company Name: FARREL CORPORATION
Permit Number: GSI000358
Permit Issued Date: 12/10/1997
Permit Expiration Date: 10/01/2002
Application Received Date: 11/26/1997
Affiliation Type: Not reported
Permit EI Type: Not reported
App Id: Not reported
Site Address Description: Not reported
Site Address Line 2: Not reported
Permit Description: Not reported
Status: Not reported
Affiliate Address Line 1: Not reported
Affiliate Address Line 2: Not reported
Affiliate City/State/Zip: Not reported
Contact Name: Not reported
Contact Title: Not reported
Contact EMail: Not reported

Name: FARREL CORPORATION
Address: 25 MAIN STREET
City: Not reported
Town Id: 2
Company Name: USM CORPORATION
Permit Number: CT0003620
Permit Issued Date: 04/01/1974
Permit Expiration Date: 04/01/1979
Application Received Date: 01/01/1974
Affiliation Type: Not reported
Permit EI Type: Not reported
App Id: Not reported

Map ID
Direction
Distance
Elevation

MAP FINDINGS

Site

Database(s)

EDR ID Number
EPA ID Number

FARREL CORPORATION (Continued)

S109723954

Site Address Description: Not reported
Site Address Line 2: Not reported
Permit Description: Not reported
Status: Not reported
Affiliate Address Line 1: Not reported
Affiliate Address Line 2: Not reported
Affiliate City/State/Zip: Not reported
Contact Name: Not reported
Contact Title: Not reported
Contact EMail: Not reported

Name: FARREL CORPORATION
Address: 25 MAIN STREET
City: Not reported
Town Id: 2
Company Name: FARREL CORPORATION
Permit Number: CT0003620
Permit Issued Date: 11/20/1986
Permit Expiration Date: 11/20/1991
Application Received Date: 10/15/1984
Affiliation Type: Not reported
Permit EI Type: Not reported
App Id: Not reported
Site Address Description: Not reported
Site Address Line 2: Not reported
Permit Description: Not reported
Status: Not reported
Affiliate Address Line 1: Not reported
Affiliate Address Line 2: Not reported
Affiliate City/State/Zip: Not reported
Contact Name: Not reported
Contact Title: Not reported
Contact EMail: Not reported

Name: FARREL CORPORATION
Address: 25 MAIN ST
City: ANSONIA
Town Id: Not reported
Company Name: Not reported
Permit Number: GSI000358
Permit Issued Date: 09/19/2003
Permit Expiration Date: 10/01/2007
Application Received Date: Not reported
Affiliation Type: Permittee
Permit EI Type: Stormwater Industrial Activities - GP
App Id: 200302749
Site Address Description: Not reported
Site Address Line 2: Not reported
Permit Description: STORMWATER INDUSTRIAL
Status: Expired
Affiliate Address Line 1: 25 MAIN ST
Affiliate Address Line 2: Not reported
Affiliate City/State/Zip: ANSONIA, CT 06401-1605
Contact Name: EDWIN H DRAB
Contact Title: FAC MGR
Contact EMail: Not reported

Map ID
Direction
Distance
Elevation

MAP FINDINGS

Site

Database(s)

EDR ID Number
EPA ID Number

FARREL CORPORATION (Continued)

S109723954

Name: FARREL CORPORATION
Address: 25 MAIN ST
City: ANSONIA
Town Id: Not reported
Company Name: Not reported
Permit Number: GSI000358
Permit Issued Date: 12/10/1997
Permit Expiration Date: 10/01/2002
Application Received Date: Not reported
Affiliation Type: Permittee
Permit EI Type: Stormwater Industrial Activities - GP
App Id: 199703439
Site Address Description: Not reported
Site Address Line 2: Not reported
Permit Description: STORMWATER ASSOCIATED INDUSTRIAL ACTIVITIES-25 MAIN ST., ANSONIA
Status: Expired
Affiliate Address Line 1: 25 MAIN ST
Affiliate Address Line 2: Not reported
Affiliate City/State/Zip: ANSONIA, CT 06401-1605
Contact Name: JOHN CARDINALE
Contact Title: FACILITY ENGINEER
Contact EMail: Not reported

Name: FARREL CORPORATION
Address: 25 MAIN ST
City: ANSONIA
Town Id: Not reported
Company Name: Not reported
Permit Number: GSI000358
Permit Issued Date: 07/15/2009
Permit Expiration Date: 10/01/2011
Application Received Date: Not reported
Affiliation Type: Permittee
Permit EI Type: Stormwater Industrial Activities - GP
App Id: 200902432
Site Address Description: Not reported
Site Address Line 2: Not reported
Permit Description: Farrel Corp 25 Main St Ansonia, Ct 06401
Status: Expired
Affiliate Address Line 1: 25 MAIN ST
Affiliate Address Line 2: Not reported
Affiliate City/State/Zip: ANSONIA, CT 06401-1605
Contact Name: JOHN KLAPCIK
Contact Title: Not reported
Contact EMail: jklapcik@ferrel.com

Name: FARREL CORPORATION
Address: 25 MAIN ST
City: ANSONIA
Town Id: Not reported
Company Name: Not reported
Permit Number: GSI000358
Permit Issued Date: 10/01/2011
Permit Expiration Date: 09/30/2019
Application Received Date: Not reported
Affiliation Type: Permittee
Permit EI Type: Stormwater Industrial Activities - GP

Map ID
Direction
Distance
Elevation

MAP FINDINGS

Site

Database(s)

EDR ID Number
EPA ID Number

FARREL CORPORATION (Continued)

S109723954

App Id: 201104967
Site Address Description: Not reported
Site Address Line 2: Not reported
Permit Description: Not reported
Status: Active
Affiliate Address Line 1: 25 MAIN ST
Affiliate Address Line 2: Not reported
Affiliate City/State/Zip: ANSONIA, CT 06401-1605
Contact Name: JOHN KLAPCIK
Contact Title: Not reported
Contact EMail: jklapcik@ferrel.com

Name: FARREL CORPORATION
Address: 25 MAIN ST
City: ANSONIA
Town Id: Not reported
Company Name: Not reported
Permit Number: GSE000246
Permit Issued Date: 12/26/2014
Permit Expiration Date: 09/30/2019
Application Received Date: Not reported
Affiliation Type: Not reported
Permit EI Type: Stormwater Industrial Activities - GP - No Exposure Certification
App Id: 201410680
Site Address Description: Not reported
Site Address Line 2: Not reported
Permit Description: 25 MAIN ST., ANSONIA
Status: Active
Affiliate Address Line 1: Not reported
Affiliate Address Line 2: Not reported
Affiliate City/State/Zip: Not reported
Contact Name: Not reported
Contact Title: Not reported
Contact EMail: Not reported

SEH:
Date Notified: 02/23/2000
Type Of Hazard: Pollution detected in groundwater that discharges to a surface water body may pose a risk to aquatic life.
Response: DEP reviewed sampling data and determined that the groundwater pollution does not in fact pose a significant threat to surface water quality based on site-specific dilution conditions.
Actions: No specific abatement action necessary.

I33
NNE
1/8-1/4
0.179 mi.
943 ft.

FARREL CORPORATION
25 MAIN ST
ANSONIA, CT 06401
Site 6 of 12 in cluster I

CT SDADB U002173754
CT UST N/A

Relative:
Higher
Actual:
79 ft.

Site Discovery and Assessment:
Facility ID: 1816
Rem Master ID: 2130
PTP Id: Not reported
WPC Number: Not reported
Postal District: Not reported
Latitude: Not reported

Map ID
Direction
Distance
Elevation

MAP FINDINGS

Site

Database(s)

EDR ID Number
EPA ID Number

FARREL CORPORATION (Continued)

U002173754

Longitude:	Not reported
Lat/Long Determined By:	Not reported
Ground Water Quality Classification:	GA
Surface Water Quality Classification:	C/B
Waste Type:	PCB'S, CHLR VOC, METALS
Disposal:	SPILL/DUMP
Sample Data Available:	False
Updated By:	POST, M.
Update Program:	CORE
Updated:	8/2/1994
Date Created:	Not reported
Duplicate:	False
SDA Federal:	
EPA CERCLIS Id:	Not reported
Number EPA RCRIS Id:	Not reported
Site on EPA's CERCLIS:	Not reported
Site Archived from CERCLIS:	Not reported
Archive Date:	Not reported
EPA's Removal at Site:	Not reported
Deferred to another EPA Program:	Not reported
EPA Env Priority Initiative Site:	Not reported
Federal Facility:	Not reported
Site on EPA's National Priority List:	Not reported
Part of an NPL site:	Not reported
RCRA Generator Status:	Not reported
RCRA Permit Status:	Not reported
SDA Referral:	
Referral Id:	1680
Source of referral:	REMEDIAL
Date Received:	8/2/1994
Staff Assigned:	Not reported
Remediation Program:	Not reported
Date dt_assigned:	Not reported
Remediation Complete Approved DEP/Verified by LEP:	Not reported
Outcome:	Not reported
SDA Remedial:	
Remedial Id:	211
PTP Id:	10
Remediation Program:	III
Remediation Program Entered:	Not reported
Staff Assigned:	HAMEL, M.
Remediation Program:	PTP
Date dt_assign:	Not reported
Project Phase:	A
Order issued:	False
Order Number:	Not reported
Date order issued:	Not reported
Remedial Investigation Start:	Not reported
Remedial Investigation Completed:	Not reported
Remedial Design Start:	Not reported
Remedial Design complet:	Not reported
Remedial Action Start:	Not reported
Remedial Action Completed:	Not reported
Date Oper/ maintenance Started:	Not reported
GW monitoring:	False
Remediation complete Approved DEP/Verified by LEP:	Not reported

Map ID
Direction
Distance
Elevation

MAP FINDINGS

Site

Database(s)

EDR ID Number
EPA ID Number

FARREL CORPORATION (Continued)

U002173754

SDA Orders:

Order Id:	Not reported
Order Number:	Not reported
Date order issued:	Not reported
Staff Assigned:	Not reported
Type of Order:	Not reported
Order Respondent:	Not reported
Admin Appeal Date:	Not reported
Date of Admin Appeal Ruling:	Not reported
Date of Admin Appeal Ruling:	Not reported
Date of Final Order:	Not reported
Date of Court Appeal:	Not reported
Date of Court Ruling:	Not reported
Date of Court Ruling:	Not reported
Date Order Modified:	Not reported
Date Referred to AG:	Not reported
Judgement:	Not reported
Date of AGR judgement:	Not reported
Penalty assessed:	Not reported
Order Complete:	Not reported
In compliance:	Not reported
Comments:	Not reported

UST:

Name:	FARREL CORPORATION
Address:	25 MAIN ST
Address 2:	Not reported
City,State,Zip:	ANSONIA 06401
Facility ID:	2-4243
Substance:	Heating Oil(on-site consumption)
Last Use Date:	05/01/1989
Tank ID:	AA1
Closure Status:	Tank Filled with Inert Material
Compartment ID:	a
Tank Status:	Permanently Closed
Secondary Material:	Not reported
Tank Material:	Asphalt Coated or Bare Steel
Capacity:	20000
Install Date:	02/01/1951
Overfill Installed:	Not reported
Pipe Material:	Bare Steel
Pipe Mode Description:	Not reported
Spill Installed:	Not reported
Latitude:	41.346181
Longitude:	-73.079444
Tank Latitude:	41.346181
Tank Longitude:	-73.079444

Contact:

Facility ID:	2-4243
Owner Name:	FARREL CORPORATION
Owner Address:	25 MAIN ST
Owner Address 2:	Not reported
Owner Phone:	(203) 736-5500
Owner Phone Ext:	Not reported
Owner City/State/Zip:	ANSONIA, CT 064011605
Affiliation Type:	Owner

Map ID
Direction
Distance
Elevation

MAP FINDINGS

Site

Database(s)

EDR ID Number
EPA ID Number

FARREL CORPORATION (Continued)

U002173754

Contact Name: Not reported
Contact Title: Not reported
Contact Email: Not reported

Facility ID: 2-4243
Owner Name: FARREL CORPORATION
Owner Address: 25 MAIN ST
Owner Address 2: Not reported
Owner Phone: Not reported
Owner Phone Ext: Not reported
Owner City/State/Zip: ANSONIA, CT 064011605
Affiliation Type: Registrant
Contact Name: Not reported
Contact Title: Not reported
Contact Email: Not reported

Facility ID: 2-4243
Owner Name: John Klapcik
Owner Address: 25 MAIN ST
Owner Address 2: Not reported
Owner Phone: 203-736-5588
Owner Phone Ext: Not reported
Owner City/State/Zip: ANSONIA, CT 064011605
Affiliation Type: Operator
Contact Name: John Klapcik
Contact Title: Not reported
Contact Email: Not reported

Name: FARREL CORPORATION
Address: 25 MAIN ST
Address 2: Not reported
City,State,Zip: ANSONIA 06401
Facility ID: 2-4243
Substance: Heating Oil(on-site consumption)
Last Use Date: Not reported
Tank ID: AA1R1
Closure Status: Not reported
Compartment ID: a
Tank Status: Currently In Use
Secondary Material: Not reported
Tank Material: Coated & Cathodically Protected Steel (sti-P3)
Capacity: 20000
Install Date: 05/01/1989
Overfill Installed: Not reported
Pipe Material: Bare Steel
Pipe Mode Description: Not reported
Spill Installed: Not reported
Latitude: 41.346181
Longitude: -73.079444
Tank Latitude: 41.347275
Tank Longitude: -73.082193

Contact:
Facility ID: 2-4243
Owner Name: FARREL CORPORATION
Owner Address: 25 MAIN ST
Owner Address 2: Not reported

Map ID
Direction
Distance
Elevation

MAP FINDINGS

Site

Database(s)

EDR ID Number
EPA ID Number

FARREL CORPORATION (Continued)

U002173754

Owner Phone: (203) 736-5500
Owner Phone Ext: Not reported
Owner City/State/Zip: ANSONIA, CT 064011605
Affiliation Type: Owner
Contact Name: Not reported
Contact Title: Not reported
Contact Email: Not reported

Facility ID: 2-4243
Owner Name: FARREL CORPORATION
Owner Address: 25 MAIN ST
Owner Address 2: Not reported
Owner Phone: Not reported
Owner Phone Ext: Not reported
Owner City/State/Zip: ANSONIA, CT 064011605
Affiliation Type: Registrant
Contact Name: Not reported
Contact Title: Not reported
Contact Email: Not reported

Facility ID: 2-4243
Owner Name: John Klapcik
Owner Address: 25 MAIN ST
Owner Address 2: Not reported
Owner Phone: 203-736-5588
Owner Phone Ext: Not reported
Owner City/State/Zip: ANSONIA, CT 064011605
Affiliation Type: Operator
Contact Name: John Klapcik
Contact Title: Not reported
Contact Email: Not reported

Name: FARREL CORPORATION
Address: 25 MAIN ST
Address 2: Not reported
City,State,Zip: ANSONIA 06401
Facility ID: 2-4243
Substance: Heating Oil(on-site consumption)
Last Use Date: 05/01/1989
Tank ID: BA2
Closure Status: Tank Filled with Inert Material
Compartment ID: a
Tank Status: Permanently Closed
Secondary Material: Not reported
Tank Material: Asphalt Coated or Bare Steel
Capacity: 20000
Install Date: 02/01/1951
Overfill Installed: Not reported
Pipe Material: Bare Steel
Pipe Mode Description: Not reported
Spill Installed: Not reported
Latitude: 41.346181
Longitude: -73.079444
Tank Latitude: 41.346181
Tank Longitude: -73.079444

Map ID
Direction
Distance
Elevation

MAP FINDINGS

Site

Database(s)

EDR ID Number
EPA ID Number

FARREL CORPORATION (Continued)

U002173754

Contact:

Facility ID: 2-4243
Owner Name: FARREL CORPORATION
Owner Address: 25 MAIN ST
Owner Address 2: Not reported
Owner Phone: (203) 736-5500
Owner Phone Ext: Not reported
Owner City/State/Zip: ANSONIA, CT 064011605
Affiliation Type: Owner
Contact Name: Not reported
Contact Title: Not reported
Contact Email: Not reported

Facility ID: 2-4243
Owner Name: FARREL CORPORATION
Owner Address: 25 MAIN ST
Owner Address 2: Not reported
Owner Phone: Not reported
Owner Phone Ext: Not reported
Owner City/State/Zip: ANSONIA, CT 064011605
Affiliation Type: Registrant
Contact Name: Not reported
Contact Title: Not reported
Contact Email: Not reported

Facility ID: 2-4243
Owner Name: John Klapcik
Owner Address: 25 MAIN ST
Owner Address 2: Not reported
Owner Phone: 203-736-5588
Owner Phone Ext: Not reported
Owner City/State/Zip: ANSONIA, CT 064011605
Affiliation Type: Operator
Contact Name: John Klapcik
Contact Title: Not reported
Contact Email: Not reported

Name: FARREL CORPORATION
Address: 25 MAIN ST
Address 2: Not reported
City,State,Zip: ANSONIA 06401
Facility ID: 2-4243
Substance: Heating Oil(on-site consumption)
Last Use Date: Not reported
Tank ID: BA2R1
Closure Status: Not reported
Compartment ID: a
Tank Status: Currently In Use
Secondary Material: Not reported
Tank Material: Coated & Cathodically Protected Steel (sti-P3)
Capacity: 20000
Install Date: 05/01/1989
Overfill Installed: Not reported
Pipe Material: Bare Steel
Pipe Mode Description: Not reported
Spill Installed: Not reported

Map ID
Direction
Distance
Elevation

MAP FINDINGS

Site

Database(s)

EDR ID Number
EPA ID Number

FARREL CORPORATION (Continued)

U002173754

Latitude: 41.346181
Longitude: -73.079444
Tank Latitude: 41.34723
Tank Longitude: -73.08216

Contact:

Facility ID: 2-4243
Owner Name: FARREL CORPORATION
Owner Address: 25 MAIN ST
Owner Address 2: Not reported
Owner Phone: (203) 736-5500
Owner Phone Ext: Not reported
Owner City/State/Zip: ANSONIA, CT 064011605
Affiliation Type: Owner
Contact Name: Not reported
Contact Title: Not reported
Contact Email: Not reported

Facility ID: 2-4243
Owner Name: FARREL CORPORATION
Owner Address: 25 MAIN ST
Owner Address 2: Not reported
Owner Phone: Not reported
Owner Phone Ext: Not reported
Owner City/State/Zip: ANSONIA, CT 064011605
Affiliation Type: Registrant
Contact Name: Not reported
Contact Title: Not reported
Contact Email: Not reported

Facility ID: 2-4243
Owner Name: John Klapcik
Owner Address: 25 MAIN ST
Owner Address 2: Not reported
Owner Phone: 203-736-5588
Owner Phone Ext: Not reported
Owner City/State/Zip: ANSONIA, CT 064011605
Affiliation Type: Operator
Contact Name: John Klapcik
Contact Title: Not reported
Contact Email: Not reported

Name: FARREL CORPORATION
Address: 25 MAIN ST
Address 2: Not reported
City,State,Zip: ANSONIA 06401
Facility ID: 2-4243
Substance: Heating Oil(on-site consumption)
Last Use Date: 07/22/2010
Tank ID: CA8
Closure Status: Tank was Removed From Ground
Compartment ID: a
Tank Status: Permanently Closed
Secondary Material: Not reported
Tank Material: Asphalt Coated or Bare Steel
Capacity: 20000
Install Date: 04/01/1951

Map ID
Direction
Distance
Elevation

MAP FINDINGS

Site

Database(s)

EDR ID Number
EPA ID Number

FARREL CORPORATION (Continued)

U002173754

Overfill Installed: Not reported
Pipe Material: Bare Steel
Pipe Mode Description: Not reported
Spill Installed: Not reported
Latitude: 41.346181
Longitude: -73.079444
Tank Latitude: 41.345947
Tank Longitude: -73.080228

Contact:

Facility ID: 2-4243
Owner Name: FARREL CORPORATION
Owner Address: 25 MAIN ST
Owner Address 2: Not reported
Owner Phone: (203) 736-5500
Owner Phone Ext: Not reported
Owner City/State/Zip: ANSONIA, CT 064011605
Affiliation Type: Owner
Contact Name: Not reported
Contact Title: Not reported
Contact Email: Not reported

Facility ID: 2-4243
Owner Name: FARREL CORPORATION
Owner Address: 25 MAIN ST
Owner Address 2: Not reported
Owner Phone: Not reported
Owner Phone Ext: Not reported
Owner City/State/Zip: ANSONIA, CT 064011605
Affiliation Type: Registrant
Contact Name: Not reported
Contact Title: Not reported
Contact Email: Not reported

Facility ID: 2-4243
Owner Name: John Klapcik
Owner Address: 25 MAIN ST
Owner Address 2: Not reported
Owner Phone: 203-736-5588
Owner Phone Ext: Not reported
Owner City/State/Zip: ANSONIA, CT 064011605
Affiliation Type: Operator
Contact Name: John Klapcik
Contact Title: Not reported
Contact Email: Not reported

Name: FARREL CORPORATION
Address: 25 MAIN ST
Address 2: Not reported
City,State,Zip: ANSONIA 06401
Facility ID: 2-4243
Substance: Heating Oil(on-site consumption)
Last Use Date: Not reported
Tank ID: CA8R1
Closure Status: Not reported
Compartment ID: a
Tank Status: Currently In Use

Map ID
Direction
Distance
Elevation

MAP FINDINGS

Site

Database(s)

EDR ID Number
EPA ID Number

FARREL CORPORATION (Continued)

U002173754

Secondary Material: Not reported
Tank Material: Coated & Cathodically Protected Steel (sti-P3)
Capacity: 20000
Install Date: 05/01/1989
Overfill Installed: Not reported
Pipe Material: Bare Steel
Pipe Mode Description: Not reported
Spill Installed: Not reported
Latitude: 41.346181
Longitude: -73.079444
Tank Latitude: 41.34586
Tank Longitude: -73.08013

Contact:

Facility ID: 2-4243
Owner Name: FARREL CORPORATION
Owner Address: 25 MAIN ST
Owner Address 2: Not reported
Owner Phone: (203) 736-5500
Owner Phone Ext: Not reported
Owner City/State/Zip: ANSONIA, CT 064011605
Affiliation Type: Owner
Contact Name: Not reported
Contact Title: Not reported
Contact Email: Not reported

Facility ID: 2-4243
Owner Name: FARREL CORPORATION
Owner Address: 25 MAIN ST
Owner Address 2: Not reported
Owner Phone: Not reported
Owner Phone Ext: Not reported
Owner City/State/Zip: ANSONIA, CT 064011605
Affiliation Type: Registrant
Contact Name: Not reported
Contact Title: Not reported
Contact Email: Not reported

Facility ID: 2-4243
Owner Name: John Klapcik
Owner Address: 25 MAIN ST
Owner Address 2: Not reported
Owner Phone: 203-736-5588
Owner Phone Ext: Not reported
Owner City/State/Zip: ANSONIA, CT 064011605
Affiliation Type: Operator
Contact Name: John Klapcik
Contact Title: Not reported
Contact Email: Not reported

Name: FARREL CORPORATION
Address: 25 MAIN ST
Address 2: Not reported
City,State,Zip: ANSONIA 06401
Facility ID: 2-4243
Substance: Heating Oil(on-site consumption)
Last Use Date: 07/22/2010

Map ID
Direction
Distance
Elevation

MAP FINDINGS

Site

Database(s)

EDR ID Number
EPA ID Number

FARREL CORPORATION (Continued)

U002173754

Tank ID: DA11
Closure Status: Tank was Removed From Ground
Compartment ID: a
Tank Status: Permanently Closed
Secondary Material: Not reported
Tank Material: Asphalt Coated or Bare Steel
Capacity: 8000
Install Date: 01/01/1950
Overfill Installed: Not reported
Pipe Material: Bare Steel
Pipe Mode Description: Not reported
Spill Installed: Not reported
Latitude: 41.346181
Longitude: -73.079444
Tank Latitude: 41.346181
Tank Longitude: -73.079444

Contact:

Facility ID: 2-4243
Owner Name: FARREL CORPORATION
Owner Address: 25 MAIN ST
Owner Address 2: Not reported
Owner Phone: (203) 736-5500
Owner Phone Ext: Not reported
Owner City/State/Zip: ANSONIA, CT 064011605
Affiliation Type: Owner
Contact Name: Not reported
Contact Title: Not reported
Contact Email: Not reported

Facility ID: 2-4243
Owner Name: FARREL CORPORATION
Owner Address: 25 MAIN ST
Owner Address 2: Not reported
Owner Phone: Not reported
Owner Phone Ext: Not reported
Owner City/State/Zip: ANSONIA, CT 064011605
Affiliation Type: Registrant
Contact Name: Not reported
Contact Title: Not reported
Contact Email: Not reported

Facility ID: 2-4243
Owner Name: John Klapcik
Owner Address: 25 MAIN ST
Owner Address 2: Not reported
Owner Phone: 203-736-5588
Owner Phone Ext: Not reported
Owner City/State/Zip: ANSONIA, CT 064011605
Affiliation Type: Operator
Contact Name: John Klapcik
Contact Title: Not reported
Contact Email: Not reported

Name: FARREL CORPORATION
Address: 25 MAIN ST
Address 2: Not reported

Map ID
Direction
Distance
Elevation

MAP FINDINGS

Site

Database(s)

EDR ID Number
EPA ID Number

FARREL CORPORATION (Continued)

U002173754

City,State,Zip: ANSONIA 06401
Facility ID: 2-4243
Substance: Heating Oil(on-site consumption)
Last Use Date: Not reported
Tank ID: DA11R
Closure Status: Not reported
Compartment ID: a
Tank Status: Currently In Use
Secondary Material: Not reported
Tank Material: Coated & Cathodically Protected Steel (sti-P3)
Capacity: 8000
Install Date: 12/01/1988
Overfill Installed: Not reported
Pipe Material: Bare Steel
Pipe Mode Description: Not reported
Spill Installed: Spill Bucket
Latitude: 41.346181
Longitude: -73.079444
Tank Latitude: 41.344855
Tank Longitude: -73.078322

Contact:

Facility ID: 2-4243
Owner Name: FARREL CORPORATION
Owner Address: 25 MAIN ST
Owner Address 2: Not reported
Owner Phone: (203) 736-5500
Owner Phone Ext: Not reported
Owner City/State/Zip: ANSONIA, CT 064011605
Affiliation Type: Owner
Contact Name: Not reported
Contact Title: Not reported
Contact Email: Not reported

Facility ID: 2-4243
Owner Name: FARREL CORPORATION
Owner Address: 25 MAIN ST
Owner Address 2: Not reported
Owner Phone: Not reported
Owner Phone Ext: Not reported
Owner City/State/Zip: ANSONIA, CT 064011605
Affiliation Type: Registrant
Contact Name: Not reported
Contact Title: Not reported
Contact Email: Not reported

Facility ID: 2-4243
Owner Name: John Klapcik
Owner Address: 25 MAIN ST
Owner Address 2: Not reported
Owner Phone: 203-736-5588
Owner Phone Ext: Not reported
Owner City/State/Zip: ANSONIA, CT 064011605
Affiliation Type: Operator
Contact Name: John Klapcik
Contact Title: Not reported
Contact Email: Not reported

Map ID
Direction
Distance
Elevation

MAP FINDINGS

Site

Database(s)

EDR ID Number
EPA ID Number

FARREL CORPORATION (Continued)

U002173754

Name: FARREL CORPORATION
Address: 25 MAIN ST
Address 2: Not reported
City,State,Zip: ANSONIA 06401
Facility ID: 2-4243
Substance: Heating Oil(on-site consumption)
Last Use Date: Not reported
Tank ID: EA12R
Closure Status: Not reported
Compartment ID: a
Tank Status: Currently In Use
Secondary Material: Not reported
Tank Material: Coated & Cathodically Protected Steel (sti-P3)
Capacity: 8000
Install Date: 12/01/1988
Overfill Installed: Not reported
Pipe Material: Bare Steel
Pipe Mode Description: Not reported
Spill Installed: Spill Bucket
Latitude: 41.346181
Longitude: -73.079444
Tank Latitude: 41.3449
Tank Longitude: -73.07836

Contact:

Facility ID: 2-4243
Owner Name: FARREL CORPORATION
Owner Address: 25 MAIN ST
Owner Address 2: Not reported
Owner Phone: (203) 736-5500
Owner Phone Ext: Not reported
Owner City/State/Zip: ANSONIA, CT 064011605
Affiliation Type: Owner
Contact Name: Not reported
Contact Title: Not reported
Contact Email: Not reported

Facility ID: 2-4243
Owner Name: FARREL CORPORATION
Owner Address: 25 MAIN ST
Owner Address 2: Not reported
Owner Phone: Not reported
Owner Phone Ext: Not reported
Owner City/State/Zip: ANSONIA, CT 064011605
Affiliation Type: Registrant
Contact Name: Not reported
Contact Title: Not reported
Contact Email: Not reported

Facility ID: 2-4243
Owner Name: John Klapcik
Owner Address: 25 MAIN ST
Owner Address 2: Not reported
Owner Phone: 203-736-5588
Owner Phone Ext: Not reported
Owner City/State/Zip: ANSONIA, CT 064011605
Affiliation Type: Operator
Contact Name: John Klapcik

Map ID
Direction
Distance
Elevation

MAP FINDINGS

Site

Database(s)

EDR ID Number
EPA ID Number

FARREL CORPORATION (Continued)

U002173754

Contact Title: Not reported
Contact Email: Not reported

Name: FARREL CORPORATION
Address: 25 MAIN ST
Address 2: Not reported
City,State,Zip: ANSONIA 06401
Facility ID: 2-4243
Substance: Heating Oil(on-site consumption)
Last Use Date: 12/01/1985
Tank ID: EA14
Closure Status: Tank was Removed From Ground
Compartment ID: a
Tank Status: Permanently Closed
Secondary Material: Not reported
Tank Material: Asphalt Coated or Bare Steel
Capacity: 8000
Install Date: 01/01/1950
Overfill Installed: Not reported
Pipe Material: Bare Steel
Pipe Mode Description: Not reported
Spill Installed: Not reported
Latitude: 41.346181
Longitude: -73.079444
Tank Latitude: 41.346181
Tank Longitude: -73.079444

Contact:

Facility ID: 2-4243
Owner Name: FARREL CORPORATION
Owner Address: 25 MAIN ST
Owner Address 2: Not reported
Owner Phone: (203) 736-5500
Owner Phone Ext: Not reported
Owner City/State/Zip: ANSONIA, CT 064011605
Affiliation Type: Owner
Contact Name: Not reported
Contact Title: Not reported
Contact Email: Not reported

Facility ID: 2-4243
Owner Name: FARREL CORPORATION
Owner Address: 25 MAIN ST
Owner Address 2: Not reported
Owner Phone: Not reported
Owner Phone Ext: Not reported
Owner City/State/Zip: ANSONIA, CT 064011605
Affiliation Type: Registrant
Contact Name: Not reported
Contact Title: Not reported
Contact Email: Not reported

Facility ID: 2-4243
Owner Name: John Klapcik
Owner Address: 25 MAIN ST
Owner Address 2: Not reported
Owner Phone: 203-736-5588

Map ID
Direction
Distance
Elevation

MAP FINDINGS

Site

Database(s)

EDR ID Number
EPA ID Number

FARREL CORPORATION (Continued)

U002173754

Owner Phone Ext: Not reported
Owner City/State/Zip: ANSONIA, CT 064011605
Affiliation Type: Operator
Contact Name: John Klapcik
Contact Title: Not reported
Contact Email: Not reported

Name: FARREL CORPORATION
Address: 25 MAIN ST
Address 2: Not reported
City,State,Zip: ANSONIA 06401
Facility ID: 2-4243
Substance: Heating Oil(on-site consumption)
Last Use Date: 09/01/1973
Tank ID: FA13
Closure Status: Tank was Removed From Ground
Compartment ID: a
Tank Status: Permanently Closed
Secondary Material: Not reported
Tank Material: Asphalt Coated or Bare Steel
Capacity: 8000
Install Date: 01/01/1950
Overfill Installed: Not reported
Pipe Material: Bare Steel
Pipe Mode Description: Not reported
Spill Installed: Not reported
Latitude: 41.346181
Longitude: -73.079444
Tank Latitude: 41.346181
Tank Longitude: -73.079444

Contact:
Facility ID: 2-4243
Owner Name: FARREL CORPORATION
Owner Address: 25 MAIN ST
Owner Address 2: Not reported
Owner Phone: (203) 736-5500
Owner Phone Ext: Not reported
Owner City/State/Zip: ANSONIA, CT 064011605
Affiliation Type: Owner
Contact Name: Not reported
Contact Title: Not reported
Contact Email: Not reported

Facility ID: 2-4243
Owner Name: FARREL CORPORATION
Owner Address: 25 MAIN ST
Owner Address 2: Not reported
Owner Phone: Not reported
Owner Phone Ext: Not reported
Owner City/State/Zip: ANSONIA, CT 064011605
Affiliation Type: Registrant
Contact Name: Not reported
Contact Title: Not reported
Contact Email: Not reported

Facility ID: 2-4243

Map ID
Direction
Distance
Elevation

MAP FINDINGS

Site

Database(s)

EDR ID Number
EPA ID Number

FARREL CORPORATION (Continued)

U002173754

Owner Name: John Klapcik
Owner Address: 25 MAIN ST
Owner Address 2: Not reported
Owner Phone: 203-736-5588
Owner Phone Ext: Not reported
Owner City/State/Zip: ANSONIA, CT 064011605
Affiliation Type: Operator
Contact Name: John Klapcik
Contact Title: Not reported
Contact Email: Not reported

Name: FARREL CORPORATION
Address: 25 MAIN ST
Address 2: Not reported
City,State,Zip: ANSONIA 06401
Facility ID: 2-4243
Substance: Heating Oil(on-site consumption)
Last Use Date: Not reported
Tank ID: FA13R
Closure Status: Not reported
Compartment ID: a
Tank Status: Currently In Use
Secondary Material: Not reported
Tank Material: Coated & Cathodically Protected Steel (sti-P3)
Capacity: 8000
Install Date: 12/01/1988
Overfill Installed: Not reported
Pipe Material: Bare Steel
Pipe Mode Description: Not reported
Spill Installed: Spill Bucket
Latitude: 41.346181
Longitude: -73.079444
Tank Latitude: 41.3449
Tank Longitude: -73.07836

Contact:
Facility ID: 2-4243
Owner Name: FARREL CORPORATION
Owner Address: 25 MAIN ST
Owner Address 2: Not reported
Owner Phone: (203) 736-5500
Owner Phone Ext: Not reported
Owner City/State/Zip: ANSONIA, CT 064011605
Affiliation Type: Owner
Contact Name: Not reported
Contact Title: Not reported
Contact Email: Not reported

Facility ID: 2-4243
Owner Name: FARREL CORPORATION
Owner Address: 25 MAIN ST
Owner Address 2: Not reported
Owner Phone: Not reported
Owner Phone Ext: Not reported
Owner City/State/Zip: ANSONIA, CT 064011605
Affiliation Type: Registrant
Contact Name: Not reported

Map ID
Direction
Distance
Elevation

MAP FINDINGS

Site

Database(s)

EDR ID Number
EPA ID Number

FARREL CORPORATION (Continued)

U002173754

Contact Title: Not reported
Contact Email: Not reported

Facility ID: 2-4243
Owner Name: John Klapcik
Owner Address: 25 MAIN ST
Owner Address 2: Not reported
Owner Phone: 203-736-5588
Owner Phone Ext: Not reported
Owner City/State/Zip: ANSONIA, CT 064011605
Affiliation Type: Operator
Contact Name: John Klapcik
Contact Title: Not reported
Contact Email: Not reported

Name: FARREL CORPORATION
Address: 25 MAIN ST
Address 2: Not reported
City,State,Zip: ANSONIA 06401
Facility ID: 2-4243
Substance: Gasoline
Last Use Date: 01/01/1985
Tank ID: GA17
Closure Status: Tank was Removed From Ground
Compartment ID: a
Tank Status: Permanently Closed
Secondary Material: Not reported
Tank Material: Asphalt Coated or Bare Steel
Capacity: 500
Install Date: 03/01/1951
Overfill Installed: Not reported
Pipe Material: Bare Steel
Pipe Mode Description: Not reported
Spill Installed: Not reported
Latitude: 41.346181
Longitude: -73.079444
Tank Latitude: 41.346181
Tank Longitude: -73.079444

Contact:
Facility ID: 2-4243
Owner Name: FARREL CORPORATION
Owner Address: 25 MAIN ST
Owner Address 2: Not reported
Owner Phone: (203) 736-5500
Owner Phone Ext: Not reported
Owner City/State/Zip: ANSONIA, CT 064011605
Affiliation Type: Owner
Contact Name: Not reported
Contact Title: Not reported
Contact Email: Not reported

Facility ID: 2-4243
Owner Name: FARREL CORPORATION
Owner Address: 25 MAIN ST
Owner Address 2: Not reported
Owner Phone: Not reported

Map ID
Direction
Distance
Elevation

MAP FINDINGS

Site

Database(s)

EDR ID Number
EPA ID Number

FARREL CORPORATION (Continued)

U002173754

Owner Phone Ext: Not reported
Owner City/State/Zip: ANSONIA, CT 064011605
Affiliation Type: Registrant
Contact Name: Not reported
Contact Title: Not reported
Contact Email: Not reported

Facility ID: 2-4243
Owner Name: John Klapcik
Owner Address: 25 MAIN ST
Owner Address 2: Not reported
Owner Phone: 203-736-5588
Owner Phone Ext: Not reported
Owner City/State/Zip: ANSONIA, CT 064011605
Affiliation Type: Operator
Contact Name: John Klapcik
Contact Title: Not reported
Contact Email: Not reported

**I34
NNE
1/8-1/4
0.179 mi.
943 ft.**

**FARREL CORP
25 MAIN ST
ANSONIA, CT 06401
Site 7 of 12 in cluster I**

**Relative:
Higher
Actual:
79 ft.**

**RCRA-SQG 1000355486
ICIS CTD981895931
US AIRS
FINDS
ECHO
RI MANIFEST
NY MANIFEST
CT MANIFEST
NJ MANIFEST**

RCRA-SQG:

Date form received by agency: 2011-03-02 00:00:00.0
Facility name: FARREL CORP
Facility address: 25 MAIN ST
ANSONIA, CT 06401
EPA ID: CTD981895931
Mailing address: MAIN ST
ANSONIA, CT 06401
Contact: JOHN M KLAPLIK
Contact address: MAIN ST
ANSONIA, CT 06401
Contact country: US
Contact telephone: 203-736-5588
Contact email: JKLAPLIK@FARREL.COM
EPA Region: 01
Land type: Private
Classification: Small Small Quantity Generator
Description: Handler: generates more than 100 and less than 1000 kg of hazardous waste during any calendar month and accumulates less than 6000 kg of hazardous waste at any time; or generates 100 kg or less of hazardous waste during any calendar month, and accumulates more than 1000 kg of hazardous waste at any time

Owner/Operator Summary:

Owner/operator name: FARREL CORPORATION
Owner/operator address: 25 MAIN ST
ANSONIA, CT 06401

Map ID
Direction
Distance
Elevation

MAP FINDINGS

Site

Database(s)

EDR ID Number
EPA ID Number

FARREL CORP (Continued)

1000355486

Owner/operator country: US
Owner/operator telephone: Not reported
Owner/operator email: Not reported
Owner/operator fax: Not reported
Owner/operator extension: Not reported
Legal status: Private
Owner/Operator Type: Owner
Owner/Op start date: 1986-05-12 00:00:00.
Owner/Op end date: Not reported

Owner/operator name: FARRE; CORPORATION
Owner/operator address: Not reported
Not reported

Owner/operator country: US
Owner/operator telephone: Not reported
Owner/operator email: Not reported
Owner/operator fax: Not reported
Owner/operator extension: Not reported
Legal status: Private
Owner/Operator Type: Operator
Owner/Op start date: 1986-05-12 00:00:00.
Owner/Op end date: Not reported

Owner/operator name: FARREL CORP
Owner/operator address: OWNERSTREET
OWNERCITY, CT 99999

Owner/operator country: Not reported
Owner/operator telephone: 203-555-1212
Owner/operator email: Not reported
Owner/operator fax: Not reported
Owner/operator extension: Not reported
Legal status: Private
Owner/Operator Type: Owner
Owner/Op start date: Not reported
Owner/Op end date: Not reported

Handler Activities Summary:

U.S. importer of hazardous waste: No
Mixed waste (haz. and radioactive): No
Recycler of hazardous waste: No
Transporter of hazardous waste: No
Treater, storer or disposer of HW: No
Underground injection activity: No
On-site burner exemption: No
Furnace exemption: No
Used oil fuel burner: No
Used oil processor: No
Used oil refiner: No
Used oil fuel marketer to burner: No
Used oil Specification marketer: No
Used oil transfer facility: No
Used oil transporter: No

Historical Generators:

Date form received by agency: 2011-01-28 00:00:00.0
Site name: FARREL CORP

Map ID
Direction
Distance
Elevation

MAP FINDINGS

Site

Database(s)

EDR ID Number
EPA ID Number

FARREL CORP (Continued)

1000355486

Classification: Small Quantity Generator

Date form received by agency: 2008-02-27 00:00:00.0

Site name: FARREL CORP

Classification: Large Quantity Generator

Date form received by agency: 2006-02-27 00:00:00.0

Site name: FARREL CORPORATION

Classification: Large Quantity Generator

Date form received by agency: 2004-02-27 00:00:00.0

Site name: FARREL CORPORATION

Classification: Large Quantity Generator

Date form received by agency: 2004-02-23 00:00:00.0

Site name: FARREL CORP

Classification: Large Quantity Generator

Date form received by agency: 2002-02-26 00:00:00.0

Site name: FARREL CORPORATION

Classification: Large Quantity Generator

Date form received by agency: 2000-02-09 00:00:00.0

Site name: FARREL CORP

Classification: Large Quantity Generator

Date form received by agency: 1998-02-18 00:00:00.0

Site name: FARREL CORP

Classification: Large Quantity Generator

Date form received by agency: 1996-02-13 00:00:00.0

Site name: FARREL CORP.

Classification: Large Quantity Generator

Date form received by agency: 1994-03-01 00:00:00.0

Site name: FARREL CORP

Classification: Large Quantity Generator

Date form received by agency: 1992-02-17 00:00:00.0

Site name: FARREL CORP

Classification: Large Quantity Generator

Date form received by agency: 1990-02-20 00:00:00.0

Site name: FARREL CORP

Classification: Large Quantity Generator

Date form received by agency: 1986-06-18 00:00:00.0

Site name: FARREL CORP

Classification: Large Quantity Generator

Hazardous Waste Summary:

. Waste code: D001

. Waste name: IGNITABLE WASTE

. Waste code: D002

. Waste name: CORROSIVE WASTE

Map ID
Direction
Distance
Elevation

MAP FINDINGS

Site

Database(s)

EDR ID Number
EPA ID Number

FARREL CORP (Continued)

1000355486

- . Waste code: D008
- . Waste name: LEAD

- . Waste code: D039
- . Waste name: TETRACHLOROETHYLENE

- . Waste code: D040
- . Waste name: TRICHTHORETHYLENE

- . Waste code: F001
- . Waste name: THE FOLLOWING SPENT HALOGENATED SOLVENTS USED IN DEGREASING: TETRACHLOROETHYLENE, TRICHTHORETHYLENE, METHYLENE CHLORIDE, 1,1,1-TRICHTHORETHANE, CARBON TETRACHLORIDE AND CHLORINATED FLUOROCARBONS; ALL SPENT SOLVENT MIXTURES/BLENDS USED IN DEGREASING CONTAINING, BEFORE USE, A TOTAL OF TEN PERCENT OR MORE (BY VOLUME) OF ONE OR MORE OF THE ABOVE HALOGENATED SOLVENTS OR THOSE SOLVENTS LISTED IN F002, F004, AND F005; AND STILL BOTTOMS FROM THE RECOVERY OF THESE SPENT SOLVENTS AND SPENT SOLVENT MIXTURES.

- . Waste code: F002
- . Waste name: THE FOLLOWING SPENT HALOGENATED SOLVENTS: TETRACHLOROETHYLENE, METHYLENE CHLORIDE, TRICHTHORETHYLENE, 1,1,1-TRICHTHORETHANE, CHLOROBENZENE, 1,1,2-TRICHTHORE-1,2,2-TRIFLUOROETHANE, ORTHO-DICHTHOREBENZENE, TRICHTHOREFLUOROMETHANE, AND 1,1,2, TRICHTHORETHANE; ALL SPENT SOLVENT MIXTURES/BLENDS CONTAINING, BEFORE USE, A TOTAL OF TEN PERCENT OR MORE (BY VOLUME) OF ONE OR MORE OF THE ABOVE HALOGENATED SOLVENTS OR THOSE SOLVENTS LISTED IN F001, F004, AND F005; AND STILL BOTTOMS FROM THE RECOVERY OF THESE SPENT SOLVENTS AND SPENT SOLVENT MIXTURES.

Facility Has Received Notices of Violations:

Regulation violated: FR - 265.15(d)
Area of violation: Generators - Pre-transport
Date violation determined: 1994-06-16 00:00:00.0
Date achieved compliance: 1995-03-29 00:00:00.0
Violation lead agency: State
Enforcement action: COMPLIANCE EVALUATION INSPECTION ON-SITE
Enforcement action date: 1994-08-24 00:00:00.0
Enf. disposition status: Not reported
Enf. disp. status date: Not reported
Enforcement lead agency: State
Proposed penalty amount: Not reported
Final penalty amount: Not reported
Paid penalty amount: Not reported

Regulation violated: FR - 265.15(b)(1)
Area of violation: Generators - Pre-transport
Date violation determined: 1994-06-16 00:00:00.0
Date achieved compliance: 1995-03-29 00:00:00.0
Violation lead agency: State
Enforcement action: COMPLIANCE EVALUATION INSPECTION ON-SITE
Enforcement action date: 1994-08-24 00:00:00.0
Enf. disposition status: Not reported
Enf. disp. status date: Not reported
Enforcement lead agency: State
Proposed penalty amount: Not reported
Final penalty amount: Not reported

Map ID
Direction
Distance
Elevation

MAP FINDINGS

Site

Database(s)

EDR ID Number
EPA ID Number

FARREL CORP (Continued)

1000355486

Paid penalty amount: Not reported

Regulation violated: FR - 265.52(c)
Area of violation: Generators - Pre-transport
Date violation determined: 1994-06-16 00:00:00.0
Date achieved compliance: 1994-10-21 00:00:00.0
Violation lead agency: State
Enforcement action: COMPLIANCE EVALUATION INSPECTION ON-SITE
Enforcement action date: 1994-08-24 00:00:00.0
Enf. disposition status: Not reported
Enf. disp. status date: Not reported
Enforcement lead agency: State
Proposed penalty amount: Not reported
Final penalty amount: Not reported
Paid penalty amount: Not reported

Regulation violated: FR - 265.52(e)
Area of violation: Generators - Pre-transport
Date violation determined: 1994-06-16 00:00:00.0
Date achieved compliance: 1995-03-29 00:00:00.0
Violation lead agency: State
Enforcement action: COMPLIANCE EVALUATION INSPECTION ON-SITE
Enforcement action date: 1994-08-24 00:00:00.0
Enf. disposition status: Not reported
Enf. disp. status date: Not reported
Enforcement lead agency: State
Proposed penalty amount: Not reported
Final penalty amount: Not reported
Paid penalty amount: Not reported

Regulation violated: FR - 265.52(f)
Area of violation: Generators - Pre-transport
Date violation determined: 1994-06-16 00:00:00.0
Date achieved compliance: 1994-10-21 00:00:00.0
Violation lead agency: State
Enforcement action: COMPLIANCE EVALUATION INSPECTION ON-SITE
Enforcement action date: 1994-08-24 00:00:00.0
Enf. disposition status: Not reported
Enf. disp. status date: Not reported
Enforcement lead agency: State
Proposed penalty amount: Not reported
Final penalty amount: Not reported
Paid penalty amount: Not reported

Regulation violated: FR - 265.15(d)
Area of violation: Generators - Pre-transport
Date violation determined: 1994-06-16 00:00:00.0
Date achieved compliance: 1995-06-27 00:00:00.0
Violation lead agency: State
Enforcement action: COMPLIANCE EVALUATION INSPECTION ON-SITE
Enforcement action date: 1994-08-24 00:00:00.0
Enf. disposition status: Not reported
Enf. disp. status date: Not reported
Enforcement lead agency: State
Proposed penalty amount: Not reported
Final penalty amount: Not reported
Paid penalty amount: Not reported

Map ID
Direction
Distance
Elevation

MAP FINDINGS

Site

Database(s)

EDR ID Number
EPA ID Number

FARREL CORP (Continued)

1000355486

Regulation violated: FR - 265.16(d)(3)
Area of violation: Generators - Pre-transport
Date violation determined: 1994-06-16 00:00:00.0
Date achieved compliance: 1995-01-23 00:00:00.0
Violation lead agency: State
Enforcement action: COMPLIANCE EVALUATION INSPECTION ON-SITE
Enforcement action date: 1994-08-24 00:00:00.0
Enf. disposition status: Not reported
Enf. disp. status date: Not reported
Enforcement lead agency: State
Proposed penalty amount: Not reported
Final penalty amount: Not reported
Paid penalty amount: Not reported

Regulation violated: FR - 265.71(5)
Area of violation: Generators - Manifest
Date violation determined: 1994-06-16 00:00:00.0
Date achieved compliance: 1994-09-23 00:00:00.0
Violation lead agency: State
Enforcement action: COMPLIANCE EVALUATION INSPECTION ON-SITE
Enforcement action date: 1994-08-24 00:00:00.0
Enf. disposition status: Not reported
Enf. disp. status date: Not reported
Enforcement lead agency: State
Proposed penalty amount: Not reported
Final penalty amount: Not reported
Paid penalty amount: Not reported

Regulation violated: FR - 265.52(a)
Area of violation: Generators - Pre-transport
Date violation determined: 1994-06-16 00:00:00.0
Date achieved compliance: 1994-10-21 00:00:00.0
Violation lead agency: State
Enforcement action: COMPLIANCE EVALUATION INSPECTION ON-SITE
Enforcement action date: 1994-08-24 00:00:00.0
Enf. disposition status: Not reported
Enf. disp. status date: Not reported
Enforcement lead agency: State
Proposed penalty amount: Not reported
Final penalty amount: Not reported
Paid penalty amount: Not reported

Regulation violated: FR - 265.52(d)
Area of violation: Generators - Pre-transport
Date violation determined: 1994-06-16 00:00:00.0
Date achieved compliance: 1994-10-21 00:00:00.0
Violation lead agency: State
Enforcement action: COMPLIANCE EVALUATION INSPECTION ON-SITE
Enforcement action date: 1994-08-24 00:00:00.0
Enf. disposition status: Not reported
Enf. disp. status date: Not reported
Enforcement lead agency: State
Proposed penalty amount: Not reported
Final penalty amount: Not reported
Paid penalty amount: Not reported

Regulation violated: FR - 262.11

Map ID
Direction
Distance
Elevation

MAP FINDINGS

Site

Database(s)

EDR ID Number
EPA ID Number

FARREL CORP (Continued)

1000355486

Area of violation: Generators - General
Date violation determined: 1994-06-16 00:00:00.0
Date achieved compliance: 1995-01-23 00:00:00.0
Violation lead agency: State
Enforcement action: COMPLIANCE EVALUATION INSPECTION ON-SITE
Enforcement action date: 1994-08-24 00:00:00.0
Enf. disposition status: Not reported
Enf. disp. status date: Not reported
Enforcement lead agency: State
Proposed penalty amount: Not reported
Final penalty amount: Not reported
Paid penalty amount: Not reported

Regulation violated: FR - 265.16(c)
Area of violation: Generators - Pre-transport
Date violation determined: 1994-06-16 00:00:00.0
Date achieved compliance: 1994-10-21 00:00:00.0
Violation lead agency: State
Enforcement action: COMPLIANCE EVALUATION INSPECTION ON-SITE
Enforcement action date: 1994-08-24 00:00:00.0
Enf. disposition status: Not reported
Enf. disp. status date: Not reported
Enforcement lead agency: State
Proposed penalty amount: Not reported
Final penalty amount: Not reported
Paid penalty amount: Not reported

Regulation violated: FR - 265.173(a)
Area of violation: Generators - Pre-transport
Date violation determined: 1994-06-16 00:00:00.0
Date achieved compliance: 1994-09-23 00:00:00.0
Violation lead agency: State
Enforcement action: COMPLIANCE EVALUATION INSPECTION ON-SITE
Enforcement action date: 1994-08-24 00:00:00.0
Enf. disposition status: Not reported
Enf. disp. status date: Not reported
Enforcement lead agency: State
Proposed penalty amount: Not reported
Final penalty amount: Not reported
Paid penalty amount: Not reported

Evaluation Action Summary:
Evaluation date: 1994-06-16 00:00:00.0
Evaluation: WRITTEN INFORMAL
Area of violation: Generators - Pre-transport
Date achieved compliance: 1995-06-27 00:00:00.0
Evaluation lead agency: State

Evaluation date: 1994-06-16 00:00:00.0
Evaluation: WRITTEN INFORMAL
Area of violation: Generators - Pre-transport
Date achieved compliance: 1994-10-21 00:00:00.0
Evaluation lead agency: State

Evaluation date: 1994-06-16 00:00:00.0
Evaluation: WRITTEN INFORMAL
Area of violation: Generators - Manifest

Map ID
Direction
Distance
Elevation

MAP FINDINGS

Site

Database(s)

EDR ID Number
EPA ID Number

FARREL CORP (Continued)

1000355486

Date achieved compliance: 1994-09-23 00:00:00.0
Evaluation lead agency: State

Evaluation date: 1994-06-16 00:00:00.0
Evaluation: WRITTEN INFORMAL
Area of violation: Generators - Pre-transport
Date achieved compliance: 1995-01-23 00:00:00.0
Evaluation lead agency: State

Evaluation date: 1994-06-16 00:00:00.0
Evaluation: WRITTEN INFORMAL
Area of violation: Generators - General
Date achieved compliance: 1995-01-23 00:00:00.0
Evaluation lead agency: State

Evaluation date: 1994-06-16 00:00:00.0
Evaluation: WRITTEN INFORMAL
Area of violation: Generators - Pre-transport
Date achieved compliance: 1995-03-29 00:00:00.0
Evaluation lead agency: State

Evaluation date: 1994-06-16 00:00:00.0
Evaluation: WRITTEN INFORMAL
Area of violation: Generators - Pre-transport
Date achieved compliance: 1994-09-23 00:00:00.0
Evaluation lead agency: State

ICIS:

Enforcement Action ID: CT000A0000090090900800027
FRS ID: 110000864397
Action Name: FARREL CORPORATION 090090900800027
Facility Name: FARREL CORPORATION
Facility Address: 25-28 MAIN ST
ANSONIA, CT 06401
Enforcement Action Type: Notice of Violation
Facility County: NEW HAVEN
Program System Acronym: AIR
Enforcement Action Forum Desc: Administrative - Informal
EA Type Code: NOV
Facility SIC Code: 3599
Federal Facility ID: Not reported
Latitude in Decimal Degrees: 41.346139
Longitude in Decimal Degrees: -73.079552
Permit Type Desc: Not reported
Program System Acronym: CT0000000900909008
Facility NAICS Code: 333999
Tribal Land Code: Not reported

Enforcement Action ID: CT000A0000090090900800022
FRS ID: 110000864397
Action Name: FARREL CORPORATION 090090900800022
Facility Name: FARREL CORPORATION
Facility Address: 25-28 MAIN ST
ANSONIA, CT 06401
Enforcement Action Type: Notice of Violation
Facility County: NEW HAVEN
Program System Acronym: AIR
Enforcement Action Forum Desc: Administrative - Informal

Map ID
Direction
Distance
Elevation

MAP FINDINGS

Site

Database(s)

EDR ID Number
EPA ID Number

FARREL CORP (Continued)

1000355486

EA Type Code: NOV
Facility SIC Code: 3599
Federal Facility ID: Not reported
Latitude in Decimal Degrees: 41.346139
Longitude in Decimal Degrees: -73.079552
Permit Type Desc: Not reported
Program System Acronym: CT0000000900909008
Facility NAICS Code: 333999
Tribal Land Code: Not reported

Enforcement Action ID: 01-1977-A023
FRS ID: 110000864397
Action Name: FARREL CORPORATION 090090900800003
Facility Name: FARREL CORPORATION
Facility Address: 25-28 MAIN ST
ANSONIA, CT 06401
Enforcement Action Type: CAA 113A Admin Compliance Order (Non-Penalty)
Facility County: NEW HAVEN
Program System Acronym: AIR
Enforcement Action Forum Desc: Administrative - Formal
EA Type Code: 113A
Facility SIC Code: 3599
Federal Facility ID: Not reported
Latitude in Decimal Degrees: 41.346139
Longitude in Decimal Degrees: -73.079552
Permit Type Desc: Not reported
Program System Acronym: CT0000000900909008
Facility NAICS Code: 333999
Tribal Land Code: Not reported

Enforcement Action ID: 01-000F000090090900800001
FRS ID: 110000864397
Action Name: FARREL CORPORATION 090090900800001
Facility Name: FARREL CORPORATION
Facility Address: 25-28 MAIN ST
ANSONIA, CT 06401
Enforcement Action Type: Notice of Violation
Facility County: NEW HAVEN
Program System Acronym: AIR
Enforcement Action Forum Desc: Administrative - Informal
EA Type Code: NOV
Facility SIC Code: 3599
Federal Facility ID: Not reported
Latitude in Decimal Degrees: 41.346139
Longitude in Decimal Degrees: -73.079552
Permit Type Desc: Not reported
Program System Acronym: CT0000000900909008
Facility NAICS Code: 333999
Tribal Land Code: Not reported

US AIRS (AFS):
Envid: 1000355486
Region Code: 01
County Code: CT009
Programmatic ID: AIR CT0000000900909008
Facility Registry ID: 110000864397

Map ID
Direction
Distance
Elevation

MAP FINDINGS

Site

Database(s)

EDR ID Number
EPA ID Number

FARREL CORP (Continued)

1000355486

D and B Number: Not reported
Facility Site Name: FARREL CORPORATION
Primary SIC Code: 3599
NAICS Code: 333999
Default Air Classification Code: SMI
Facility Type of Ownership Code: POF
Air CMS Category Code: SMI
HPV Status: Not reported

US AIRS (AFS):

Region Code: 01
Programmatic ID: AIR CT0000000900909008
Facility Registry ID: 110000864397
Air Operating Status Code: OPR
Default Air Classification Code: SMI
Air Program: Federally-Enforceable State Operating Permit - Non Title V
Activity Date: 2003-01-22 00:00:00
Activity Status Date: Not reported
Activity Group: Compliance Monitoring
Activity Type: Inspection/Evaluation
Activity Status: Not reported

Region Code: 01
Programmatic ID: AIR CT0000000900909008
Facility Registry ID: 110000864397
Air Operating Status Code: OPR
Default Air Classification Code: SMI
Air Program: Federally-Enforceable State Operating Permit - Non Title V
Activity Date: 2006-06-12 00:00:00
Activity Status Date: Not reported
Activity Group: Compliance Monitoring
Activity Type: Inspection/Evaluation
Activity Status: Not reported

Region Code: 01
Programmatic ID: AIR CT0000000900909008
Facility Registry ID: 110000864397
Air Operating Status Code: OPR
Default Air Classification Code: SMI
Air Program: Federally-Enforceable State Operating Permit - Non Title V
Activity Date: 2012-01-10 00:00:00
Activity Status Date: Not reported
Activity Group: Compliance Monitoring
Activity Type: Inspection/Evaluation
Activity Status: Not reported

Region Code: 01
Programmatic ID: AIR CT0000000900909008
Facility Registry ID: 110000864397
Air Operating Status Code: OPR
Default Air Classification Code: SMI
Air Program: New Source Review Permit Requirements
Activity Date: 2006-06-12 00:00:00
Activity Status Date: Not reported
Activity Group: Compliance Monitoring
Activity Type: Inspection/Evaluation
Activity Status: Not reported

Map ID
Direction
Distance
Elevation

MAP FINDINGS

Site

Database(s)

EDR ID Number
EPA ID Number

FARREL CORP (Continued)

1000355486

Region Code: 01
Programmatic ID: AIR CT0000000900909008
Facility Registry ID: 110000864397
Air Operating Status Code: OPR
Default Air Classification Code: SMI
Air Program: State Implementation Plan for National Primary and Secondary Ambient Air Quality Standards
Activity Date: 1986-01-31 00:00:00
Activity Status Date: Not reported
Activity Group: Compliance Monitoring
Activity Type: Inspection/Evaluation
Activity Status: Not reported

Region Code: 01
Programmatic ID: AIR CT0000000900909008
Facility Registry ID: 110000864397
Air Operating Status Code: OPR
Default Air Classification Code: SMI
Air Program: State Implementation Plan for National Primary and Secondary Ambient Air Quality Standards
Activity Date: 1987-11-17 00:00:00
Activity Status Date: Not reported
Activity Group: Compliance Monitoring
Activity Type: Inspection/Evaluation
Activity Status: Not reported

Region Code: 01
Programmatic ID: AIR CT0000000900909008
Facility Registry ID: 110000864397
Air Operating Status Code: OPR
Default Air Classification Code: SMI
Air Program: State Implementation Plan for National Primary and Secondary Ambient Air Quality Standards
Activity Date: 1991-10-25 00:00:00
Activity Status Date: Not reported
Activity Group: Compliance Monitoring
Activity Type: Inspection/Evaluation
Activity Status: Not reported

Region Code: 01
Programmatic ID: AIR CT0000000900909008
Facility Registry ID: 110000864397
Air Operating Status Code: OPR
Default Air Classification Code: SMI
Air Program: State Implementation Plan for National Primary and Secondary Ambient Air Quality Standards
Activity Date: 1994-01-25 00:00:00
Activity Status Date: Not reported
Activity Group: Compliance Monitoring
Activity Type: Inspection/Evaluation
Activity Status: Not reported

Region Code: 01
Programmatic ID: AIR CT0000000900909008
Facility Registry ID: 110000864397
Air Operating Status Code: OPR
Default Air Classification Code: SMI
Air Program: State Implementation Plan for National Primary and Secondary Ambient Air Quality Standards
Activity Date: 1995-07-12 00:00:00
Activity Status Date: Not reported
Activity Group: Compliance Monitoring

Map ID
Direction
Distance
Elevation

MAP FINDINGS

Site

Database(s)

EDR ID Number
EPA ID Number

FARREL CORP (Continued)

1000355486

Activity Type:	Inspection/Evaluation
Activity Status:	Not reported
Region Code:	01
Programmatic ID:	AIR CT0000000900909008
Facility Registry ID:	110000864397
Air Operating Status Code:	OPR
Default Air Classification Code:	SMI
Air Program:	State Implementation Plan for National Primary and Secondary Ambient Air Quality Standards
Activity Date:	1998-07-20 00:00:00
Activity Status Date:	Not reported
Activity Group:	Compliance Monitoring
Activity Type:	Inspection/Evaluation
Activity Status:	Not reported
Region Code:	01
Programmatic ID:	AIR CT0000000900909008
Facility Registry ID:	110000864397
Air Operating Status Code:	OPR
Default Air Classification Code:	SMI
Air Program:	State Implementation Plan for National Primary and Secondary Ambient Air Quality Standards
Activity Date:	2000-09-25 00:00:00
Activity Status Date:	Not reported
Activity Group:	Compliance Monitoring
Activity Type:	Inspection/Evaluation
Activity Status:	Not reported
Region Code:	01
Programmatic ID:	AIR CT0000000900909008
Facility Registry ID:	110000864397
Air Operating Status Code:	OPR
Default Air Classification Code:	SMI
Air Program:	State Implementation Plan for National Primary and Secondary Ambient Air Quality Standards
Activity Date:	2003-01-22 00:00:00
Activity Status Date:	Not reported
Activity Group:	Compliance Monitoring
Activity Type:	Inspection/Evaluation
Activity Status:	Not reported
Region Code:	01
Programmatic ID:	AIR CT0000000900909008
Facility Registry ID:	110000864397
Air Operating Status Code:	OPR
Default Air Classification Code:	SMI
Air Program:	State Implementation Plan for National Primary and Secondary Ambient Air Quality Standards
Activity Date:	2006-06-12 00:00:00
Activity Status Date:	Not reported
Activity Group:	Compliance Monitoring
Activity Type:	Inspection/Evaluation
Activity Status:	Not reported
Region Code:	01
Programmatic ID:	AIR CT0000000900909008
Facility Registry ID:	110000864397
Air Operating Status Code:	OPR
Default Air Classification Code:	SMI
Air Program:	State Implementation Plan for National Primary and Secondary Ambient Air Quality Standards

Map ID
Direction
Distance
Elevation

MAP FINDINGS

Site

Database(s)

EDR ID Number
EPA ID Number

FARREL CORP (Continued)

1000355486

Activity Date: 2012-01-10 00:00:00
Activity Status Date: Not reported
Activity Group: Compliance Monitoring
Activity Type: Inspection/Evaluation
Activity Status: Not reported

Region Code: 01
Programmatic ID: AIR CT0000000900909008
Facility Registry ID: 110000864397
Air Operating Status Code: OPR
Default Air Classification Code: SMI
Air Program: State Implementation Plan for National Primary and Secondary Ambient Air Quality Standards
Activity Date: 1976-11-03 00:00:00
Activity Status Date: 1976-11-03 00:00:00
Activity Group: Enforcement Action
Activity Type: Administrative - Formal
Activity Status: Final Order Issued

Region Code: 01
Programmatic ID: AIR CT0000000900909008
Facility Registry ID: 110000864397
Air Operating Status Code: OPR
Default Air Classification Code: SMI
Air Program: State Implementation Plan for National Primary and Secondary Ambient Air Quality Standards
Activity Date: 1976-03-23 00:00:00
Activity Status Date: 1976-03-23 00:00:00
Activity Group: Enforcement Action
Activity Type: Administrative - Informal
Activity Status: Achieved

Region Code: 01
Programmatic ID: AIR CT0000000900909008
Facility Registry ID: 110000864397
Air Operating Status Code: OPR
Default Air Classification Code: SMI
Air Program: State Implementation Plan for National Primary and Secondary Ambient Air Quality Standards
Activity Date: 1998-07-21 00:00:00
Activity Status Date: 1998-07-21 00:00:00
Activity Group: Enforcement Action
Activity Type: Administrative - Informal
Activity Status: Achieved

Region Code: 01
Programmatic ID: AIR CT0000000900909008
Facility Registry ID: 110000864397
Air Operating Status Code: OPR
Default Air Classification Code: SMI
Air Program: State Implementation Plan for National Primary and Secondary Ambient Air Quality Standards
Activity Date: 2012-02-06 00:00:00
Activity Status Date: 2012-02-06 00:00:00
Activity Group: Enforcement Action
Activity Type: Administrative - Informal
Activity Status: Achieved

FINDS:

Map ID
Direction
Distance
Elevation

MAP FINDINGS

Site

Database(s)

EDR ID Number
EPA ID Number

FARREL CORP (Continued)

1000355486

Registry ID: 110000864397

Environmental Interest/Information System

AFS (Aerometric Information Retrieval System (AIRS) Facility Subsystem) replaces the former Compliance Data System (CDS), the National Emission Data System (NEDS), and the Storage and Retrieval of Aerometric Data (SAROAD). AIRS is the national repository for information concerning airborne pollution in the United States. AFS is used to track emissions and compliance data from industrial plants. AFS data are utilized by states to prepare State Implementation Plans to comply with regulatory programs and by EPA as an input for the estimation of total national emissions. AFS is undergoing a major redesign to support facility operating permits required under Title V of the Clean Air Act.

NCDB (National Compliance Data Base) supports implementation of the Federal Insecticide, Fungicide, and Rodenticide Act (FIFRA) and the Toxic Substances Control Act (TSCA). The system tracks inspections in regions and states with cooperative agreements, enforcement actions, and settlements.

US EPA TRIS (Toxics Release Inventory System) contains information from facilities on the amounts of over 300 listed toxic chemicals that these facilities release directly to air, water, land, or that are transported off-site.

US National Pollutant Discharge Elimination System (NPDES) module of the Compliance Information System (ICIS) tracks surface water permits issued under the Clean Water Act. Under NPDES, all facilities that discharge pollutants from any point source into waters of the United States are required to obtain a permit. The permit will likely contain limits on what can be discharged, impose monitoring and reporting requirements, and include other provisions to ensure that the discharge does not adversely affect water quality.

RCRAInfo is a national information system that supports the Resource Conservation and Recovery Act (RCRA) program through the tracking of events and activities related to facilities that generate, transport, and treat, store, or dispose of hazardous waste. RCRAInfo allows RCRA program staff to track the notification, permit, compliance, and corrective action activities required under RCRA.

HAZARDOUS WASTE BIENNIAL REPORTER
AIR MINOR

Connecticut Site Information Management System (SIMS) is part of a suite of web-based applications designed to allow the Connecticut Department of Environmental Protection (DEP) staff to harmonize environmental interest information from disparate systems in a single agency-wide data repository (known as CFI). SIMS provides tools for identifying and resolving duplicate data, querying data (using both tabular and geospatial methods), and viewing/maintaining documents associated to the data.

ICIS (Integrated Compliance Information System) is the Integrated Compliance Information System and provides a database that, when complete, will contain integrated Enforcement and Compliance information across most of EPA's programs. The vision for ICIS is to replace EPA's independent databases that contain Enforcement data with a single repository for that information. Currently, ICIS contains all Federal Administrative and Judicial enforcement actions. This information is maintained in ICIS by EPA in the Regional offices and it Headquarters. A future release of ICIS will replace the Permit Compliance System (PCS) which supports the NPDES and will integrate

Map ID
Direction
Distance
Elevation

MAP FINDINGS

Site

Database(s)

EDR ID Number
EPA ID Number

FARREL CORP (Continued)

1000355486

that information with Federal actions already in the system. ICIS also has the capability to track other activities occurring in the Region that support Compliance and Enforcement programs. These include; Incident Tracking, Compliance Assistance, and Compliance Monitoring.

[Click this hyperlink](#) while viewing on your computer to access additional FINDS: detail in the EDR Site Report.

ECHO:

Envid: 1000355486
Registry ID: 110000864397
DFR URL: <http://echo.epa.gov/detailed-facility-report?fid=110000864397>

RI MANIFEST:

EPA Id: CTD981895931
GEN Cert Date: 5/24/1990
Manifest Document Number: CTC0306308
Waste Description: FLAM LIQ
TSDF Id: RID084802842
TSDF Name: CHEM PAK
Qty: 50
WT/Vol Units: G
TSDF Date: Not reported
Transporter 2 Id: Not reported
Item Number: 1
Transporter 2 Name: Not reported
Transporter Name 2: GOLD
Transporter EPAID: CTD010168870
Transporter Receipt Date: Not reported
Number Of Containers: 0
Container Type: Not reported
Waste Code1: F003
Waste Code2: Not reported
Waste Code3: Not reported
Waste Code4: Not reported
Waste Code5: Not reported
Waste Code6: Not reported
Fee Exempt Code: Not reported
Comment: Not reported
Transporter Name 2: Not reported
Company Permit Number: Not reported
Year: Not reported
Quarter: Not reported
Transporter Contact Name: Not reported
Transporter Contact Email: Not reported
Filing Date: Not reported
Total Fee: Not reported
Billing Name: Not reported
Paid Date: Not reported
Paid Time: Not reported
Facility Receipt Date: Not reported
Fee: Not reported
Manifest Created Date: Not reported
Manifest Updated Date: Not reported

RI MANIFEST:

Transporter Receipt Date: 7/23/2010

Map ID
Direction
Distance
Elevation

MAP FINDINGS

Site

Database(s)

EDR ID Number
EPA ID Number

FARREL CORP (Continued)

1000355486

Number Of Containers:	Not reported
Container Type:	Not reported
Waste Code1:	CR02
Waste Code2:	Not reported
Waste Code3:	Not reported
Waste Code4:	Not reported
Waste Code5:	Not reported
Waste Code6:	Not reported
Comment:	Not reported
Fee Exempt Code:	Not reported
TSD Name:	Northland Environmental
TSD ID:	RID040098352
Transporter Name 2:	Not reported
Company Permit Number:	Not reported
Year:	Not reported
EPA ID:	CTD981895931
Manifest Docket Number:	003158814FLE
Quarter:	Not reported
Waste Description:	OIL
Transporter Contact Name:	Not reported
Quantity:	250
Transporter Contact Email:	Not reported
WT/Vol Units:	G
Filing Date:	Not reported
Total Fee:	Not reported
Item Number:	12942
Transporter Name:	21ST CENTURY ENV MGT LLC, OF RI
Billing Name:	Not reported
Transporter EPA ID:	RID980906986
Date Paid:	Not reported
Time Paid:	Not reported
GEN Cert Date:	7/23/2010
Facility Receipt Date:	Not reported
Fee:	Not reported
Transporter 2 Receipt Date:	Not reported
Manifest Created Date:	Not reported
TSD Receipt Date:	7/23/2010
Transporter 2 ID:	Not reported
Manifest Updated Date:	Not reported
Transporter Receipt Date:	2/3/2010
Number Of Containers:	Not reported
Container Type:	Not reported
Waste Code1:	D001D035F003F005
Waste Code2:	Not reported
Waste Code3:	Not reported
Waste Code4:	Not reported
Waste Code5:	Not reported
Waste Code6:	Not reported
Comment:	Not reported
Fee Exempt Code:	Not reported
TSD Name:	Northland Environmental
TSD ID:	RID040098352
Transporter Name 2:	Not reported
Company Permit Number:	Not reported
Year:	Not reported
EPA ID:	CTD981895931

Map ID
Direction
Distance
Elevation

MAP FINDINGS

Site

Database(s)

EDR ID Number
EPA ID Number

FARREL CORP (Continued)

1000355486

Manifest Docket Number: 003151638FLE
Quarter: Not reported
Waste Description: ENAMEL PAINT & THINNER
Transporter Contact Name: Not reported
Quantity: 800
Transporter Contact Email: Not reported
WT/Vol Units: P
Filing Date: Not reported
Total Fee: Not reported
Item Number: 26752
Transporter Name: 21ST CENTURY ENV MGT LLC, OF RI
Billing Name: Not reported
Transporter EPA ID: RID980906986
Date Paid: Not reported
Time Paid: Not reported
GEN Cert Date: 2/3/2010
Facility Receipt Date: Not reported
Fee: Not reported
Transporter 2 Receipt Date: Not reported
Manifest Created Date: Not reported
TSDf Receipt Date: 2/3/2010
Transporter 2 ID: Not reported
Manifest Updated Date: Not reported

Transporter Receipt Date: 2/3/2010
Number Of Containers: Not reported
Container Type: Not reported
Waste Code1: D001
Waste Code2: Not reported
Waste Code3: Not reported
Waste Code4: Not reported
Waste Code5: Not reported
Waste Code6: Not reported
Comment: Not reported
Fee Exempt Code: Not reported
TSDf Name: Northland Environmental
TSDf Id: RID040098352
Transporter Name 2: Not reported
Company Permit Number: Not reported
Year: Not reported
EPA ID: CTD981895931
Manifest Docket Number: 003151638FLE
Quarter: Not reported
Waste Description: FLAMMABLE SOLIDS
Transporter Contact Name: Not reported
Quantity: 250
Transporter Contact Email: Not reported
WT/Vol Units: P
Filing Date: Not reported
Total Fee: Not reported
Item Number: 26751
Transporter Name: 21ST CENTURY ENV MGT LLC, OF RI
Billing Name: Not reported
Transporter EPA ID: RID980906986
Date Paid: Not reported
Time Paid: Not reported
GEN Cert Date: 2/3/2010

Map ID
Direction
Distance
Elevation

MAP FINDINGS

Site

Database(s)

EDR ID Number
EPA ID Number

FARREL CORP (Continued)

1000355486

Facility Receipt Date:	Not reported
Fee:	Not reported
Transporter 2 Receipt Date:	Not reported
Manifest Created Date:	Not reported
TSDf Receipt Date:	2/3/2010
Transporter 2 ID:	Not reported
Manifest Updated Date:	Not reported
Transporter Receipt Date:	7/23/2010
Number Of Containers:	Not reported
Container Type:	Not reported
Waste Code1:	CR05
Waste Code2:	Not reported
Waste Code3:	Not reported
Waste Code4:	Not reported
Waste Code5:	Not reported
Waste Code6:	Not reported
Comment:	Not reported
Fee Exempt Code:	Not reported
TSDf Name:	Northland Environmental
TSDf Id:	RID040098352
Transporter Name 2:	Not reported
Company Permit Number:	Not reported
Year:	Not reported
EPA ID:	CTD981895931
Manifest Docket Number:	003158814FLE
Quarter:	Not reported
Waste Description:	CERAMIC FIBER BLANKET
Transporter Contact Name:	Not reported
Quantity:	150
Transporter Contact Email:	Not reported
WT/Vol Units:	P
Filing Date:	Not reported
Total Fee:	Not reported
Item Number:	12943
Transporter Name:	21ST CENTURY ENV MGT LLC, OF RI
Billing Name:	Not reported
Transporter EPA ID:	RID980906986
Date Paid:	Not reported
Time Paid:	Not reported
GEN Cert Date:	7/23/2010
Facility Receipt Date:	Not reported
Fee:	Not reported
Transporter 2 Receipt Date:	Not reported
Manifest Created Date:	Not reported
TSDf Receipt Date:	7/23/2010
Transporter 2 ID:	Not reported
Manifest Updated Date:	Not reported
Transporter Receipt Date:	9/24/2009
Number Of Containers:	Not reported
Container Type:	Not reported
Waste Code1:	CR05
Waste Code2:	Not reported
Waste Code3:	Not reported
Waste Code4:	Not reported
Waste Code5:	Not reported

Map ID
Direction
Distance
Elevation

MAP FINDINGS

Site

Database(s)

EDR ID Number
EPA ID Number

FARREL CORP (Continued)

1000355486

Waste Code6:	Not reported
Comment:	Not reported
Fee Exempt Code:	Not reported
TSDf Name:	Northland Environmental
TSDf Id:	RID040098352
Transporter Name 2:	Not reported
Company Permit Number:	Not reported
Year:	Not reported
EPA ID:	CTD981895931
Manifest Docket Number:	005927936JJK
Quarter:	Not reported
Waste Description:	OILY SOLIDS
Transporter Contact Name:	Not reported
Quantity:	3760
Transporter Contact Email:	Not reported
WT/Vol Units:	P
Filing Date:	Not reported
Total Fee:	Not reported
Item Number:	35003
Transporter Name:	21ST CENTURY ENV MGT LLC, OF RI
Billing Name:	Not reported
Transporter EPA ID:	RID980906986
Date Paid:	Not reported
Time Paid:	Not reported
GEN Cert Date:	9/24/2009
Facility Receipt Date:	Not reported
Fee:	Not reported
Transporter 2 Receipt Date:	Not reported
Manifest Created Date:	Not reported
TSDf Receipt Date:	9/24/2009
Transporter 2 ID:	Not reported
Manifest Updated Date:	Not reported
Transporter Receipt Date:	Not reported
Number Of Containers:	Not reported
Container Type:	Not reported
Waste Code1:	P
Waste Code2:	Not reported
Waste Code3:	Not reported
Waste Code4:	Not reported
Waste Code5:	Not reported
Waste Code6:	Not reported
Comment:	Not reported
Fee Exempt Code:	Not reported
TSDf Name:	Not reported
TSDf Id:	Not reported
Transporter Name 2:	Not reported
Company Permit Number:	Not reported
Year:	Not reported
EPA ID:	CTD981895931
Manifest Docket Number:	004941429JJK
Quarter:	Not reported
Waste Description:	OIL COOLANT MIXTURE W/LEAD
Transporter Contact Name:	Not reported
Quantity:	917.3999999999998
Transporter Contact Email:	Not reported
WT/Vol Units:	D

Map ID
Direction
Distance
Elevation

MAP FINDINGS

Site

Database(s)

EDR ID Number
EPA ID Number

FARREL CORP (Continued)

1000355486

Filing Date:	Not reported
Total Fee:	Not reported
Item Number:	687514
Transporter Name:	21ST CENTURY ENV MGT LLC, OF RI
Billing Name:	Not reported
Transporter EPA ID:	RID980906986
Date Paid:	Not reported
Time Paid:	Not reported
GEN Cert Date:	2/20/2009
Facility Receipt Date:	Not reported
Fee:	Not reported
Transporter 2 Receipt Date:	Not reported
Manifest Created Date:	Not reported
TSDf Receipt Date:	Not reported
Transporter 2 ID:	Not reported
Manifest Updated Date:	Not reported
Transporter Receipt Date:	Not reported
Number Of Containers:	Not reported
Container Type:	Not reported
Waste Code1:	P
Waste Code2:	Not reported
Waste Code3:	Not reported
Waste Code4:	Not reported
Waste Code5:	Not reported
Waste Code6:	Not reported
Comment:	Not reported
Fee Exempt Code:	Not reported
TSDf Name:	Not reported
TSDf Id:	Not reported
Transporter Name 2:	Not reported
Company Permit Number:	Not reported
Year:	Not reported
EPA ID:	CTD981895931
Manifest Docket Number:	004941429JJk
Quarter:	Not reported
Waste Description:	ENAMEL PAINT & THINNER
Transporter Contact Name:	Not reported
Quantity:	917.3999999999998
Transporter Contact Email:	Not reported
WT/Vol Units:	D
Filing Date:	Not reported
Total Fee:	Not reported
Item Number:	687513
Transporter Name:	21ST CENTURY ENV MGT LLC, OF RI
Billing Name:	Not reported
Transporter EPA ID:	RID980906986
Date Paid:	Not reported
Time Paid:	Not reported
GEN Cert Date:	2/20/2009
Facility Receipt Date:	Not reported
Fee:	Not reported
Transporter 2 Receipt Date:	Not reported
Manifest Created Date:	Not reported
TSDf Receipt Date:	Not reported
Transporter 2 ID:	Not reported
Manifest Updated Date:	Not reported

Map ID
Direction
Distance
Elevation

MAP FINDINGS

Site

Database(s)

EDR ID Number
EPA ID Number

FARREL CORP (Continued)

1000355486

Transporter Receipt Date:	Not reported
Number Of Containers:	Not reported
Container Type:	Not reported
Waste Code1:	P
Waste Code2:	Not reported
Waste Code3:	Not reported
Waste Code4:	Not reported
Waste Code5:	Not reported
Waste Code6:	Not reported
Comment:	Not reported
Fee Exempt Code:	Not reported
TSDf Name:	Not reported
TSDf Id:	Not reported
Transporter Name 2:	Not reported
Company Permit Number:	Not reported
Year:	Not reported
EPA ID:	CTD981895931
Manifest Docket Number:	004941429JJK
Quarter:	Not reported
Waste Description:	OIL COOLANT MIXTURE W/LEAD
Transporter Contact Name:	Not reported
Quantity:	917.39999999999998
Transporter Contact Email:	Not reported
WT/Vol Units:	D
Filing Date:	Not reported
Total Fee:	Not reported
Item Number:	687514
Transporter Name:	21ST CENTURY ENV MGT LLC, OF RI
Billing Name:	Not reported
Transporter EPA ID:	RID980906986
Date Paid:	Not reported
Time Paid:	Not reported
GEN Cert Date:	2/20/2009
Facility Receipt Date:	Not reported
Fee:	Not reported
Transporter 2 Receipt Date:	Not reported
Manifest Created Date:	Not reported
TSDf Receipt Date:	Not reported
Transporter 2 ID:	Not reported
Manifest Updated Date:	Not reported
Transporter Receipt Date:	12/1/2009
Number Of Containers:	Not reported
Container Type:	Not reported
Waste Code1:	CR05
Waste Code2:	Not reported
Waste Code3:	Not reported
Waste Code4:	Not reported
Waste Code5:	Not reported
Waste Code6:	Not reported
Comment:	Not reported
Fee Exempt Code:	Not reported
TSDf Name:	Northland Environmental
TSDf Id:	RID040098352
Transporter Name 2:	Not reported
Company Permit Number:	Not reported
Year:	Not reported

Map ID
Direction
Distance
Elevation

MAP FINDINGS

Site

Database(s)

EDR ID Number
EPA ID Number

FARREL CORP (Continued)

1000355486

EPA ID:	CTD981895931
Manifest Docket Number:	005433729JJJ
Quarter:	Not reported
Waste Description:	OILY SOLIDS
Transporter Contact Name:	Not reported
Quantity:	860
Transporter Contact Email:	Not reported
WT/Vol Units:	P
Filing Date:	Not reported
Total Fee:	Not reported
Item Number:	44577
Transporter Name:	21ST CENTURY ENV MGT LLC, OF RI
Billing Name:	Not reported
Transporter EPA ID:	RID980906986
Date Paid:	Not reported
Time Paid:	Not reported
GEN Cert Date:	12/1/2009
Facility Receipt Date:	Not reported
Fee:	Not reported
Transporter 2 Receipt Date:	Not reported
Manifest Created Date:	Not reported
TSDf Receipt Date:	12/1/2009
Transporter 2 ID:	Not reported
Manifest Updated Date:	Not reported
Transporter Receipt Date:	12/1/2009
Number Of Containers:	Not reported
Container Type:	Not reported
Waste Code1:	D001D035F003F005
Waste Code2:	Not reported
Waste Code3:	Not reported
Waste Code4:	Not reported
Waste Code5:	Not reported
Waste Code6:	Not reported
Comment:	Not reported
Fee Exempt Code:	Not reported
TSDf Name:	Northland Environmental
TSDf Id:	RID040098352
Transporter Name 2:	Not reported
Company Permit Number:	Not reported
Year:	Not reported
EPA ID:	CTD981895931
Manifest Docket Number:	005433729JJJ
Quarter:	Not reported
Waste Description:	ENAMEL PAINT & THINNER
Transporter Contact Name:	Not reported
Quantity:	450
Transporter Contact Email:	Not reported
WT/Vol Units:	P
Filing Date:	Not reported
Total Fee:	Not reported
Item Number:	44578
Transporter Name:	21ST CENTURY ENV MGT LLC, OF RI
Billing Name:	Not reported
Transporter EPA ID:	RID980906986
Date Paid:	Not reported
Time Paid:	Not reported

Map ID
Direction
Distance
Elevation

MAP FINDINGS

Site

Database(s)

EDR ID Number
EPA ID Number

FARREL CORP (Continued)

1000355486

GEN Cert Date:	12/1/2009
Facility Receipt Date:	Not reported
Fee:	Not reported
Transporter 2 Receipt Date:	Not reported
Manifest Created Date:	Not reported
TSDf Receipt Date:	12/1/2009
Transporter 2 ID:	Not reported
Manifest Updated Date:	Not reported
Transporter Receipt Date:	Not reported
Number Of Containers:	Not reported
Container Type:	Not reported
Waste Code1:	P
Waste Code2:	Not reported
Waste Code3:	Not reported
Waste Code4:	Not reported
Waste Code5:	Not reported
Waste Code6:	Not reported
Comment:	Not reported
Fee Exempt Code:	Not reported
TSDf Name:	Not reported
TSDf Id:	Not reported
Transporter Name 2:	Not reported
Company Permit Number:	Not reported
Year:	Not reported
EPA ID:	CTD981895931
Manifest Docket Number:	004941429JJk
Quarter:	Not reported
Waste Description:	ENAMEL PAINT & THINNER
Transporter Contact Name:	Not reported
Quantity:	917.3999999999998
Transporter Contact Email:	Not reported
WT/Vol Units:	D
Filing Date:	Not reported
Total Fee:	Not reported
Item Number:	687513
Transporter Name:	21ST CENTURY ENV MGT LLC, OF RI
Billing Name:	Not reported
Transporter EPA ID:	RID980906986
Date Paid:	Not reported
Time Paid:	Not reported
GEN Cert Date:	2/20/2009
Facility Receipt Date:	Not reported
Fee:	Not reported
Transporter 2 Receipt Date:	Not reported
Manifest Created Date:	Not reported
TSDf Receipt Date:	Not reported
Transporter 2 ID:	Not reported
Manifest Updated Date:	Not reported

[Click this hyperlink](#) while viewing on your computer to access
35 additional RI_MANIFEST: record(s) in the EDR Site Report.

NY MANIFEST:

Name:	EMHART INDUSTRIES C/O LEA-CIANCI INC
Address:	25 MAIN ST

Map ID
Direction
Distance
Elevation

MAP FINDINGS

Site

Database(s)

EDR ID Number
EPA ID Number

FARREL CORP (Continued)

1000355486

City,State,Zip: ANSONIA, CT 06401
Country: USA
EPA ID: CTD981895931
Facility Status: Not reported
Location Address 1: 25 MAIN STREET
Code: BP
Location Address 2: Not reported
Total Tanks: Not reported
Location City: ANSONIA
Location State: CT
Location Zip: 06401
Location Zip 4: Not reported

NY MANIFEST:

EPAID: CTD981895931
Mailing Name: EMHART INDUSTRIES C/O LEA-CIANCI INC
Mailing Contact: ED DRAB
Mailing Address 1: 25 MAIN STREET
Mailing Address 2: Not reported
Mailing City: ANSONIA
Mailing State: CT
Mailing Zip: 06401
Mailing Zip 4: Not reported
Mailing Country: USA
Mailing Phone: 2037343331

NY MANIFEST:

Document ID: Not reported
Manifest Status: Not reported
seq: Not reported
Year: 2008
Trans1 State ID: NJD054126164
Trans2 State ID: NJD054126164
Generator Ship Date: 11/25/2008
Trans1 Recv Date: 11/25/2008
Trans2 Recv Date: 11/26/2008
TSD Site Recv Date: 11/26/2008
Part A Recv Date: Not reported
Part B Recv Date: Not reported
Generator EPA ID: CTD981895931
Trans1 EPA ID: Not reported
Trans2 EPA ID: Not reported
TSDF ID 1: NYD049836679
TSDF ID 2: Not reported
Manifest Tracking Number: 000264305VES
Import Indicator: N
Export Indicator: N
Discr Quantity Indicator: Y
Discr Type Indicator: Y
Discr Residue Indicator: N
Discr Partial Reject Indicator: N
Discr Full Reject Indicator: N
Manifest Ref Number: Not reported
Alt Facility RCRA ID: Not reported
Alt Facility Sign Date: Not reported
MGMT Method Type Code: H132
Waste Code: Not reported

Map ID
Direction
Distance
Elevation

MAP FINDINGS

Site

Database(s)

EDR ID Number
EPA ID Number

FARREL CORP (Continued)

1000355486

Waste Code:	Not reported
Waste Code:	Not reported
Waste Code:	Not reported
Waste Code:	Not reported
Waste Code:	Not reported
Quantity:	42000.0
Units:	T - Tons
Number of Containers:	1.0
Container Type:	CM - Metal boxes, cases, roll-offs
Handling Method:	L Landfill.
Specific Gravity:	1.0
Waste Code:	F001
Waste Code 1_2:	F002
Waste Code 1_3:	Not reported
Waste Code 1_4:	Not reported
Waste Code 1_5:	Not reported
Waste Code 1_6:	Not reported

CT MANIFEST:

EPA ID:	CTD981895931
Years:	2003, 2002, 2001, 2000, 1999, 1998, 1996, 1995, 1994, 1993, 1992, 1991, 1990, 1989, 1988, 1987
Name:	FARRELL CORP
Address:	25 MAIN ST
City,State,Zip:	ANSONIA, CT 06401

Details:

Year:	2003
EPA ID:	CTD981895931
Manifest Id:	CTF1121803
TSDf EPA ID:	IND000646943
TSDf Name:	POLLUTION CONTROL INDS (PCI)
TSDf Address:	4343 KENNEDY DR
TSDf City,State,Zip:	EAST CHICAGO, IN 46312
TSDf Country:	USA
TSDf Telephone:	Not reported
Transport Date:	Not reported
Transporter EPA ID:	MAD985269323
Transporter Name:	ENVIRO-SAFE CORP
Transporter Address:	14B JAN SEBASTIAN DR
Transporter City,State,Zip:	SANDWICH, MA 02563
Transporter Country:	USA
Transporter Phone:	Not reported
Trans 2 Date:	05/23/2003
Trans 2 EPA ID:	OHD009865825
Trans 2 Name:	DART TRUCKING CO INC
Trans 2 Address:	Not reported
Transporter 2 City,State,Zip:	CT
Trans 2 Country:	USA
Trans 2 Phone:	Not reported
Generator Mailing Address:	25 MAIN ST
Generator City,State,Zip:	ANSONIA, CT 06401
Generator Mailing Country:	Not reported
Generator Phone:	Not reported
Special Handling:	Not reported
Discrepancies:	N

Map ID
Direction
Distance
Elevation

MAP FINDINGS

Site

Database(s)

EDR ID Number
EPA ID Number

FARREL CORP (Continued)

1000355486

Date Shipped: 05/22/2003
Date Received: 05/27/2003
Last modified date: Not reported
Last modified by: Not reported
Comments: Not reported
Waste Occurrence: 1
US Dot Description: PAINT RELATED MATERIAL, PAINT
Number of Containers: 001
Container Type: DM
Quantity: 55
Weight/Volume: G
Batch Number: 5486
EPA Waste Codes: D001
Copies: 2
Alt Fac EPA: Not reported
Alt Fac Name: Not reported
Alt Fac Street Address: Not reported
Alt Fac Town: Not reported
Alt Fac State: Not reported
Alt Fac Zip: Not reported
Alt Fac Date: Not reported
Unique Key: CTF11218031

Details as of 2013:

Year: 2003
EPAID: CTD981895931
TSDF Telephone: Not reported
Transporter Country: USA
Transporter Telephone: Not reported
Transporter 2 Telephone: Not reported
Generator Mailing Country: USA
Telephone: 2037343331
Special Handling: Not reported
Last Modified Date: 05/26/2004
Last Modified By: IG

Year: 2003
EPAID: CTD981895931
TSDF Telephone: Not reported
Transporter Country: USA
Transporter Telephone: Not reported
Transporter 2 Telephone: Not reported
Generator Mailing Country: USA
Telephone: 2037343331
Special Handling: Not reported
Last Modified Date: 05/26/2004
Last Modified By: IG

Waste Code as of 2013:

Year: 2003
Manifest ID: CTF1121803
Waste Occurrence: 1
EPA Waste Code: D001
Recycled Waste?: False
Last Modified Date: 2004-05-26 00:00:00
Last Modified By: IG

Map ID
Direction
Distance
Elevation

MAP FINDINGS

Site

Database(s)

EDR ID Number
EPA ID Number

FARREL CORP (Continued)

1000355486

Name:	FARRELL CORP
Address:	25 MAIN ST
City,State,Zip:	ANSONIA, CT 06401
Details:	
Year:	2002
EPA ID:	CTD981895931
Manifest Id:	CTF1030499
TSDf EPA ID:	CT5000001495
TSDf Name:	NORTHEAST LAMP RECYCLING INC
TSDf Address:	250 MAIN ST
TSDf City,State,Zip:	EAST WINDSOR, CT 06088
TSDf Country:	USA
TSDf Telephone:	Not reported
Transport Date:	Not reported
Transporter EPA ID:	CT5000001495
Transporter Name:	NORTHEAST LAMP RECYCLING INC
Transporter Address:	Not reported
Transporter City,State,Zip:	CT
Transporter Country:	USA
Transporter Phone:	Not reported
Trans 2 Date:	Not reported
Trans 2 EPA ID:	Not reported
Trans 2 Name:	Not reported
Trans 2 Address:	Not reported
Transporter 2 City,State,Zip:	CT
Trans 2 Country:	USA
Trans 2 Phone:	Not reported
Generator Mailing Address:	25 MAIN ST
Generator City,State,Zip:	ANSONIA, CT 06401
Generator Mailing Country:	Not reported
Generator Phone:	Not reported
Special Handling:	Not reported
Discrepancies:	Y
Date Shipped:	02/18/2002
Date Received:	02/19/2002
Last modified date:	Not reported
Last modified by:	Not reported
Comments:	Not reported
Waste Occurrence:	1
US Dot Description:	ENVIRONMENTALLY HAZ. SUBSTANCES,SOLID
Number of Containers:	005
Container Type:	DF
Quantity:	325
Weight/Volume:	P
Batch Number:	5054, 5054, 5054, 5054
EPA Waste Codes:	D009
Copies:	1, 2, 6, 7
Alt Fac EPA:	Not reported
Alt Fac Name:	Not reported
Alt Fac Street Address:	Not reported
Alt Fac Town:	Not reported
Alt Fac State:	Not reported
Alt Fac Zip:	Not reported
Alt Fac Date:	Not reported
Unique Key:	CTF10304991

Map ID
Direction
Distance
Elevation

MAP FINDINGS

Site

Database(s)

EDR ID Number
EPA ID Number

FARREL CORP (Continued)

1000355486

Details as of 2013:

Year: 2002
EPAID: CTD981895931
TSDF Telephone: Not reported
Transporter Country: USA
Transporter Telephone: Not reported
Transporter 2 Telephone: Not reported
Generator Mailing Country: USA
Telephone: 2037343331
Special Handling: Not reported
Last Modified Date: 04/27/2004
Last Modified By: IG

Waste as of 2013:

Year: 2002
Manifest ID: CTF1030499
Waste Occurrence: 1
UNNA: 3077
Hazard Class: 9
US Dot Description: ENVIRONMENTALLY HAZ. SUBSTANCES,SOLID
Number of Containers: 005
Container Type: DF
Quantity: 325
Weight/Volume: P
Additional Description: Not reported
Handling Code: Not reported
Last Modified Date: 2004-04-27 00:00:00
Last Modified By: IG

Waste Code as of 2013:

Year: 2002
Manifest ID: CTF1030499
Waste Occurrence: 1
EPA Waste Code: D009
Recycled Waste?: False
Last Modified Date: 2004-04-27 00:00:00
Last Modified By: IG

Name: FARRELL CORP
Address: 25 MAIN ST
City,State,Zip: ANSONIA, CT 06401

Details:

Year: 2001
EPA ID: CTD981895931
Manifest Id: NJA2891991
TSDF EPA ID: NJD002385730
TSDF Name: EI DU PONT DE NEMOURS & CO INC
TSDF Address: CHAMBERS WORKS (RTE 130)
TSDF City,State,Zip: DEEPWATER, NJ 08023
TSDF Country: USA
TSDF Telephone: Not reported
Transport Date: Not reported
Transporter EPA ID: NJD000692061
Transporter Name: ENVIRONMENTAL TRANSPORT GROUP INC

Map ID
Direction
Distance
Elevation

MAP FINDINGS

Site

Database(s)

EDR ID Number
EPA ID Number

FARREL CORP (Continued)

1000355486

Transporter Address:	Not reported
Transporter City,State,Zip:	CT
Transporter Country:	USA
Transporter Phone:	Not reported
Trans 2 Date:	Not reported
Trans 2 EPA ID:	Not reported
Trans 2 Name:	Not reported
Trans 2 Address:	Not reported
Transporter 2 City,State,Zip:	CT
Trans 2 Country:	USA
Trans 2 Phone:	Not reported
Generator Mailing Address:	25 MAIN ST
Generator City,State,Zip:	ANSONIA, CT 06401
Generator Mailing Country:	Not reported
Generator Phone:	Not reported
Special Handling:	Not reported
Discrepancies:	Y
Date Shipped:	03/19/2001
Date Received:	03/19/2001
Last modified date:	Not reported
Last modified by:	Not reported
Comments:	Not reported
Waste Occurrence:	1
US Dot Description:	env. Hazardous substance liquid nos
Number of Containers:	006
Container Type:	DM
Quantity:	2000
Weight/Volume:	P
Batch Number:	4265, 5008
EPA Waste Codes:	F001
Copies:	2, 7
Alt Fac EPA:	Not reported
Alt Fac Name:	Not reported
Alt Fac Street Address:	Not reported
Alt Fac Town:	Not reported
Alt Fac State:	Not reported
Alt Fac Zip:	Not reported
Alt Fac Date:	Not reported
Unique Key:	NJA28919911

Details as of 2013:

Year:	2001
EPAID:	CTD981895931
TSDf Telephone:	Not reported
Transporter Country:	USA
Transporter Telephone:	Not reported
Transporter 2 Telephone:	Not reported
Generator Mailing Country:	USA
Telephone:	2037343331
Special Handling:	Not reported
Last Modified Date:	04/27/2004
Last Modified By:	IG

Waste as of 2013:

Year:	2001
Manifest ID:	NJA2891991

Map ID
Direction
Distance
Elevation

MAP FINDINGS

Site

Database(s)

EDR ID Number
EPA ID Number

FARREL CORP (Continued)

1000355486

Waste Occurrence: 1
UNNA: 3082
Hazard Class: 9
US Dot Description: env. Hazardous substance liquid nos
Number of Containers: 006
Container Type: DM
Quantity: 2000
Weight/Volume: P
Additional Description: Not reported
Handling Code: Not reported
Last Modified Date: 2004-04-27 00:00:00
Last Modified By: IG

Waste Code as of 2013:

Year: 2001
Manifest ID: NJA2891991
Waste Occurrence: 1
EPA Waste Code: F001
Recycled Waste?: False
Last Modified Date: 2004-04-27 00:00:00
Last Modified By: IG

Name: FARRELL CORP
Address: 25 MAIN ST
City,State,Zip: ANSONIA, CT 06401

Details:

Year: 2000
EPA ID: CTD981895931
Manifest Id: IL8552929
TSD EPA ID: ILD000608471
TSD Name: CLEAN HARBORS OF CHICAGO INC
TSD Address: 11800 SOUTH STONY ISLAND AVE
TSD City,State,Zip: CHICAGO, IL 60617
TSD Country: USA
TSD Telephone: Not reported
Transport Date: Not reported
Transporter EPA ID: MAD039322250
Transporter Name: CLEAN HARBORS ENVIRONMENTAL SERVICES INC
Transporter Address: Not reported
Transporter City,State,Zip: CT
Transporter Country: USA
Transporter Phone: Not reported
Trans 2 Date: 10/30/2000
Trans 2 EPA ID: OHD009865825
Trans 2 Name: DART TRUCKING AKA DART AMERICA TRANSP
Trans 2 Address: Not reported
Transporter 2 City,State,Zip: CT
Trans 2 Country: USA
Trans 2 Phone: Not reported
Generator Mailing Address: 25 MAIN ST
Generator City,State,Zip: ANSONIA, CT 06401
Generator Mailing Country: Not reported
Generator Phone: Not reported
Special Handling: Not reported
Discrepancies: Y

Map ID
Direction
Distance
Elevation

MAP FINDINGS

Site

Database(s)

EDR ID Number
EPA ID Number

FARREL CORP (Continued)

1000355486

Date Shipped:	10/27/2000
Date Received:	11/22/2000
Last modified date:	Not reported
Last modified by:	Not reported
Comments:	Not reported
Waste Occurrence:	2
US Dot Description:	env. Hazardous substance liquid nos
Number of Containers:	001
Container Type:	DM
Quantity:	400
Weight/Volume:	P
Batch Number:	4043
EPA Waste Codes:	F001
Copies:	2
Alt Fac EPA:	Not reported
Alt Fac Name:	Not reported
Alt Fac Street Address:	Not reported
Alt Fac Town:	Not reported
Alt Fac State:	Not reported
Alt Fac Zip:	Not reported
Alt Fac Date:	Not reported
Unique Key:	IL85529292
Year:	2000
EPA ID:	CTD981895931
Manifest Id:	IL8552929
TSDf EPA ID:	ILD000608471
TSDf Name:	CLEAN HARBORS OF CHICAGO INC
TSDf Address:	11800 SOUTH STONY ISLAND AVE
TSDf City,State,Zip:	CHICAGO, IL 60617
TSDf Country:	USA
TSDf Telephone:	Not reported
Transport Date:	Not reported
Transporter EPA ID:	MAD039322250
Transporter Name:	CLEAN HARBORS ENVIRONMENTAL SERVICES INC
Transporter Address:	Not reported
Transporter City,State,Zip:	CT
Transporter Country:	USA
Transporter Phone:	Not reported
Trans 2 Date:	10/30/2000
Trans 2 EPA ID:	OHD009865825
Trans 2 Name:	DART TRUCKING AKA DART AMERICA TRANSP
Trans 2 Address:	Not reported
Transporter 2 City,State,Zip:	CT
Trans 2 Country:	USA
Trans 2 Phone:	Not reported
Generator Mailing Address:	25 MAIN ST
Generator City,State,Zip:	ANSONIA, CT 06401
Generator Mailing Country:	Not reported
Generator Phone:	Not reported
Special Handling:	Not reported
Discrepancies:	Y
Date Shipped:	10/27/2000
Date Received:	11/22/2000
Last modified date:	Not reported
Last modified by:	Not reported
Comments:	Not reported

Map ID
Direction
Distance
Elevation

MAP FINDINGS

Site

Database(s)

EDR ID Number
EPA ID Number

FARREL CORP (Continued)

1000355486

Waste Occurrence: 1
US Dot Description: env. Hazardous substance liquid nos
Number of Containers: 008
Container Type: DM
Quantity: 2400
Weight/Volume: P
Batch Number: 4043
EPA Waste Codes: F001
Copies: 2
Alt Fac EPA: Not reported
Alt Fac Name: Not reported
Alt Fac Street Address: Not reported
Alt Fac Town: Not reported
Alt Fac State: Not reported
Alt Fac Zip: Not reported
Alt Fac Date: Not reported
Unique Key: IL85529291

Details as of 2013:

Year: 2000
EPAID: CTD981895931
TSDF Telephone: Not reported
Transporter Country: USA
Transporter Telephone: Not reported
Transporter 2 Telephone: Not reported
Generator Mailing Country: USA
Telephone: 2037343331
Special Handling: Not reported
Last Modified Date: 04/27/2004
Last Modified By: IG

Waste as of 2013:

Year: 2000
Manifest ID: IL8552929
Waste Occurrence: 2
UNNA: 3082
Hazard Class: 9
US Dot Description: env. Hazardous substance liquid nos
Number of Containers: 001
Container Type: DM
Quantity: 400
Weight/Volume: P
Additional Description: Not reported
Handling Code: Not reported
Last Modified Date: 2004-04-27 00:00:00
Last Modified By: IG

Year: 2000
Manifest ID: IL8552929
Waste Occurrence: 1
UNNA: 3082
Hazard Class: 9
US Dot Description: env. Hazardous substance liquid nos
Number of Containers: 008
Container Type: DM
Quantity: 2400

Map ID
Direction
Distance
Elevation

MAP FINDINGS

Site

Database(s)

EDR ID Number
EPA ID Number

FARREL CORP (Continued)

1000355486

Weight/Volume: P
Additional Description: Not reported
Handling Code: Not reported
Last Modified Date: 2004-04-27 00:00:00
Last Modified By: IG

Waste Code as of 2013:

Year: 2000
Manifest ID: IL8552929
Waste Occurrence: 2
EPA Waste Code: F001
Recycled Waste?: False
Last Modified Date: 2004-04-27 00:00:00
Last Modified By: IG

Year: 2000
Manifest ID: IL8552929
Waste Occurrence: 1
EPA Waste Code: F001
Recycled Waste?: False
Last Modified Date: 2004-04-27 00:00:00
Last Modified By: IG

Name: FARRELL CORP
Address: 25 MAIN ST
City,State,Zip: ANSONIA, CT 06401

Details:

Year: 1999
EPA ID: CTD981895931
Manifest Id: CTF0877013
TSDF EPA ID: CT5000001495
TSDF Name: NORTHEAST LAMP RECYCLING INC
TSDF Address: 250 MAIN ST
TSDF City,State,Zip: EAST WINDSOR, CT 06088
TSDF Country: USA
TSDF Telephone: Not reported
Transport Date: Not reported
Transporter EPA ID: CT5000001495
Transporter Name: NORTHEAST LAMP RECYCLING INC
Transporter Address: Not reported
Transporter City,State,Zip: CT
Transporter Country: USA
Transporter Phone: Not reported
Trans 2 Date: Not reported
Trans 2 EPA ID: Not reported
Trans 2 Name: Not reported
Trans 2 Address: Not reported
Transporter 2 City,State,Zip: CT
Trans 2 Country: USA
Trans 2 Phone: Not reported
Generator Mailing Address: 25 MAIN ST
Generator City,State,Zip: ANSONIA, CT 06401
Generator Mailing Country: Not reported
Generator Phone: Not reported
Special Handling: Not reported

Map ID
Direction
Distance
Elevation

MAP FINDINGS

Site

Database(s)

EDR ID Number
EPA ID Number

FARREL CORP (Continued)

1000355486

Discrepancies:	N
Date Shipped:	05/04/1999
Date Received:	05/05/1999
Last modified date:	Not reported
Last modified by:	Not reported
Comments:	Not reported
Waste Occurrence:	2
US Dot Description:	ENVIRONMENTALLY HAZ. SUBSTANCES,SOLID
Number of Containers:	029
Container Type:	CF
Quantity:	250
Weight/Volume:	P
Batch Number:	2794, 2794, 2794, 2794
EPA Waste Codes:	D009
Copies:	1, 2, 6, 7
Alt Fac EPA:	Not reported
Alt Fac Name:	Not reported
Alt Fac Street Address:	Not reported
Alt Fac Town:	Not reported
Alt Fac State:	Not reported
Alt Fac Zip:	Not reported
Alt Fac Date:	Not reported
Unique Key:	CTF08770132
Year:	1999
EPA ID:	CTD981895931
Manifest Id:	CTF0877013
TSDf EPA ID:	CT5000001495
TSDf Name:	NORTHEAST LAMP RECYCLING INC
TSDf Address:	250 MAIN ST
TSDf City,State,Zip:	EAST WINDSOR, CT 06088
TSDf Country:	USA
TSDf Telephone:	Not reported
Transport Date:	Not reported
Transporter EPA ID:	CT5000001495
Transporter Name:	NORTHEAST LAMP RECYCLING INC
Transporter Address:	Not reported
Transporter City,State,Zip:	CT
Transporter Country:	USA
Transporter Phone:	Not reported
Trans 2 Date:	Not reported
Trans 2 EPA ID:	Not reported
Trans 2 Name:	Not reported
Trans 2 Address:	Not reported
Transporter 2 City,State,Zip:	CT
Trans 2 Country:	USA
Trans 2 Phone:	Not reported
Generator Mailing Address:	25 MAIN ST
Generator City,State,Zip:	ANSONIA, CT 06401
Generator Mailing Country:	Not reported
Generator Phone:	Not reported
Special Handling:	Not reported
Discrepancies:	N
Date Shipped:	05/04/1999
Date Received:	05/05/1999
Last modified date:	Not reported
Last modified by:	Not reported

Map ID
Direction
Distance
Elevation

MAP FINDINGS

Site

Database(s)

EDR ID Number
EPA ID Number

FARREL CORP (Continued)

1000355486

Comments: Not reported
Waste Occurrence: 1
US Dot Description: ENVIRONMENTALLY HAZ. SUBSTANCES,SOLID
Number of Containers: 001
Container Type: DF
Quantity: 50
Weight/Volume: P
Batch Number: 2794, 2794, 2794, 2794
EPA Waste Codes: D009
Copies: 1, 2, 6, 7
Alt Fac EPA: Not reported
Alt Fac Name: Not reported
Alt Fac Street Address: Not reported
Alt Fac Town: Not reported
Alt Fac State: Not reported
Alt Fac Zip: Not reported
Alt Fac Date: Not reported
Unique Key: CTF08770131

Details as of 2013:

Year: 1999
EPAID: CTD981895931
TSDF Telephone: Not reported
Transporter Country: USA
Transporter Telephone: Not reported
Transporter 2 Telephone: Not reported
Generator Mailing Country: USA
Telephone: 2037343331
Special Handling: Not reported
Last Modified Date: 04/26/2004
Last Modified By: IG

Waste as of 2013:

Year: 1999
Manifest ID: CTF0877013
Waste Occurrence: 2
UNNA: 3077
Hazard Class: 9
US Dot Description: ENVIRONMENTALLY HAZ. SUBSTANCES,SOLID
Number of Containers: 029
Container Type: CF
Quantity: 250
Weight/Volume: P
Additional Description: Not reported
Handling Code: Not reported
Last Modified Date: 2004-04-26 00:00:00
Last Modified By: IG

Year: 1999
Manifest ID: CTF0877013
Waste Occurrence: 1
UNNA: 3077
Hazard Class: 9
US Dot Description: ENVIRONMENTALLY HAZ. SUBSTANCES,SOLID
Number of Containers: 001
Container Type: DF

Map ID
Direction
Distance
Elevation

MAP FINDINGS

Site

Database(s)

EDR ID Number
EPA ID Number

FARREL CORP (Continued)

1000355486

Quantity: 50
Weight/Volume: P
Additional Description: Not reported
Handling Code: Not reported
Last Modified Date: 2004-04-26 00:00:00
Last Modified By: IG

Waste Code as of 2013:

Year: 1999
Manifest ID: CTF0877013
Waste Occurrence: 2
EPA Waste Code: D009
Recycled Waste?: False
Last Modified Date: 2004-04-26 00:00:00
Last Modified By: IG

Year: 1999
Manifest ID: CTF0877013
Waste Occurrence: 1
EPA Waste Code: D009
Recycled Waste?: False
Last Modified Date: 2004-04-26 00:00:00
Last Modified By: IG

Name: FARRELL CORP
Address: 25 MAIN ST
City,State,Zip: ANSONIA, CT 06401

Details:

Year: 1998
EPA ID: CTD981895931
Manifest Id: CTF0638639
TSDF EPA ID: CT5000001495
TSDF Name: NORTHEAST LAMP RECYCLING INC
TSDF Address: 250 MAIN ST
TSDF City,State,Zip: EAST WINDSOR, CT 06088
TSDF Country: USA
TSDF Telephone: Not reported
Transport Date: Not reported
Transporter EPA ID: CTR000003939
Transporter Name: ENVIRONMENTAL MAINT SVCS
Transporter Address: Not reported
Transporter City,State,Zip: CT
Transporter Country: USA
Transporter Phone: Not reported
Trans 2 Date: Not reported
Trans 2 EPA ID: Not reported
Trans 2 Name: Not reported
Trans 2 Address: Not reported
Transporter 2 City,State,Zip: CT
Trans 2 Country: USA
Trans 2 Phone: Not reported
Generator Mailing Address: 25 MAIN ST
Generator City,State,Zip: ANSONIA, CT 06401
Generator Mailing Country: Not reported
Generator Phone: Not reported

Map ID
Direction
Distance
Elevation

MAP FINDINGS

Site

Database(s)

EDR ID Number
EPA ID Number

FARREL CORP (Continued)

1000355486

Special Handling:	Not reported
Discrepancies:	N
Date Shipped:	12/09/1998
Date Received:	12/09/1998
Last modified date:	Not reported
Last modified by:	Not reported
Comments:	Not reported
Waste Occurrence:	1
US Dot Description:	ENVIRONMENTALLY HAZ. SUBSTANCES,SOLID
Number of Containers:	009
Container Type:	CF
Quantity:	820
Weight/Volume:	P
Batch Number:	2400, 2400, 2421
EPA Waste Codes:	D009
Copies:	1, 2, 6
Alt Fac EPA:	Not reported
Alt Fac Name:	Not reported
Alt Fac Street Address:	Not reported
Alt Fac Town:	Not reported
Alt Fac State:	Not reported
Alt Fac Zip:	Not reported
Alt Fac Date:	Not reported
Unique Key:	CTF06386391

Details as of 2013:

Year:	1998
EPAID:	CTD981895931
TSDF Telephone:	Not reported
Transporter Country:	USA
Transporter Telephone:	Not reported
Transporter 2 Telephone:	Not reported
Generator Mailing Country:	USA
Telephone:	2037343331
Special Handling:	Not reported
Last Modified Date:	04/26/2004
Last Modified By:	IG

Waste as of 2013:

Year:	1998
Manifest ID:	CTF0638639
Waste Occurrence:	1
UNNA:	3077
Hazard Class:	9
US Dot Description:	ENVIRONMENTALLY HAZ. SUBSTANCES,SOLID
Number of Containers:	009
Container Type:	CF
Quantity:	820
Weight/Volume:	P
Additional Description:	Not reported
Handling Code:	Not reported
Last Modified Date:	2004-04-26 00:00:00
Last Modified By:	IG

Waste Code as of 2013:

Year:	1998
-------	------

Map ID
Direction
Distance
Elevation

MAP FINDINGS

Site

Database(s)

EDR ID Number
EPA ID Number

FARREL CORP (Continued)

1000355486

Manifest ID: CTF0638639
Waste Occurrence: 1
EPA Waste Code: D009
Recycled Waste?: False
Last Modified Date: 2004-04-26 00:00:00
Last Modified By: IG

Name: FARRELL CORP
Address: 25 MAIN ST
City,State,Zip: ANSONIA, CT 06401

Details:

Year: 1996
EPA ID: CTD981895931
Manifest Id: NJA2618991
TSDF EPA ID: NJD002200046
TSDF Name: CYCLE CHEM INC
TSDF Address: 217 S 1ST ST
TSDF City,State,Zip: ELIZABETH, NJ 07206
TSDF Country: USA
TSDF Telephone: Not reported
Transport Date: Not reported
Transporter EPA ID: NYD980761191
Transporter Name: ENVIRONMENTAL PRODUCTS & SERVICES INC
Transporter Address: Not reported
Transporter City,State,Zip: CT
Transporter Country: USA
Transporter Phone: Not reported
Trans 2 Date: 08/13/1996
Trans 2 EPA ID: NYD980761191
Trans 2 Name: ENVIRONMENTAL PRODUCTS & SERVICES INC
Trans 2 Address: Not reported
Transporter 2 City,State,Zip: CT
Trans 2 Country: USA
Trans 2 Phone: Not reported
Generator Mailing Address: 25 MAIN ST
Generator City,State,Zip: ANSONIA, CT 06401
Generator Mailing Country: Not reported
Generator Phone: Not reported
Special Handling: Not reported
Discrepancies: Y
Date Shipped: 08/09/1996
Date Received: 08/14/1996
Last modified date: Not reported
Last modified by: Not reported
Comments: Not reported
Waste Occurrence: 2
US Dot Description: ENVIRONMENTALLY HAZ. SUBSTANCES,SOLID
Number of Containers: 003
Container Type: DM
Quantity: 900
Weight/Volume: P
Batch Number: 1105, 1134
EPA Waste Codes: D008
Copies: 2, 7
Alt Fac EPA: Not reported
Alt Fac Name: Not reported

Map ID
Direction
Distance
Elevation

MAP FINDINGS

Site

Database(s)

EDR ID Number
EPA ID Number

FARREL CORP (Continued)

1000355486

Alt Fac Street Address:	Not reported
Alt Fac Town:	Not reported
Alt Fac State:	Not reported
Alt Fac Zip:	Not reported
Alt Fac Date:	Not reported
Unique Key:	NJA26189912
Year:	1996
EPA ID:	CTD981895931
Manifest Id:	NJA2618991
TSDf EPA ID:	NJD002200046
TSDf Name:	CYCLE CHEM INC
TSDf Address:	217 S 1ST ST
TSDf City,State,Zip:	ELIZABETH, NJ 07206
TSDf Country:	USA
TSDf Telephone:	Not reported
Transport Date:	Not reported
Transporter EPA ID:	NYD980761191
Transporter Name:	ENVIRONMENTAL PRODUCTS & SERVICES INC
Transporter Address:	Not reported
Transporter City,State,Zip:	CT
Transporter Country:	USA
Transporter Phone:	Not reported
Trans 2 Date:	08/13/1996
Trans 2 EPA ID:	NYD980761191
Trans 2 Name:	ENVIRONMENTAL PRODUCTS & SERVICES INC
Trans 2 Address:	Not reported
Transporter 2 City,State,Zip:	CT
Trans 2 Country:	USA
Trans 2 Phone:	Not reported
Generator Mailing Address:	25 MAIN ST
Generator City,State,Zip:	ANSONIA, CT 06401
Generator Mailing Country:	Not reported
Generator Phone:	Not reported
Special Handling:	Not reported
Discrepancies:	Y
Date Shipped:	08/09/1996
Date Received:	08/14/1996
Last modified date:	Not reported
Last modified by:	Not reported
Comments:	Not reported
Waste Occurrence:	1
US Dot Description:	BATTERIES, WET FILLED WITH ACID
Number of Containers:	001
Container Type:	DM
Quantity:	100
Weight/Volume:	P
Batch Number:	1105, 1134
EPA Waste Codes:	D002
Copies:	2, 7
Alt Fac EPA:	Not reported
Alt Fac Name:	Not reported
Alt Fac Street Address:	Not reported
Alt Fac Town:	Not reported
Alt Fac State:	Not reported
Alt Fac Zip:	Not reported
Alt Fac Date:	Not reported

Map ID
Direction
Distance
Elevation

MAP FINDINGS

Site

Database(s)

EDR ID Number
EPA ID Number

FARREL CORP (Continued)

1000355486

Unique Key: NJA26189911

Details as of 2013:

Year: 1996
EPAID: CTD981895931
TSDF Telephone: Not reported
Transporter Country: USA
Transporter Telephone: Not reported
Transporter 2 Telephone: Not reported
Generator Mailing Country: USA
Telephone: 2037343331
Special Handling: Not reported
Last Modified Date: 04/26/2004
Last Modified By: IG

Waste as of 2013:

Year: 1996
Manifest ID: NJA2618991
Waste Occurrence: 2
UNNA: 3077
Hazard Class: 9
US Dot Description: ENVIRONMENTALLY HAZ. SUBSTANCES,SOLID
Number of Containers: 003
Container Type: DM
Quantity: 900
Weight/Volume: P
Additional Description: Not reported
Handling Code: Not reported
Last Modified Date: 2004-04-26 00:00:00
Last Modified By: IG

Year: 1996
Manifest ID: NJA2618991
Waste Occurrence: 1
UNNA: 2794
Hazard Class: 8
US Dot Description: BATTERIES, WET FILLED WITH ACID
Number of Containers: 001
Container Type: DM
Quantity: 100
Weight/Volume: P
Additional Description: Not reported
Handling Code: Not reported
Last Modified Date: 2004-04-26 00:00:00
Last Modified By: IG

Waste Code as of 2013:

Year: 1996
Manifest ID: NJA2618991
Waste Occurrence: 2
EPA Waste Code: D008
Recycled Waste?: False
Last Modified Date: 2004-04-26 00:00:00
Last Modified By: IG

Year: 1996

Map ID
Direction
Distance
Elevation

MAP FINDINGS

Site

Database(s)

EDR ID Number
EPA ID Number

FARREL CORP (Continued)

1000355486

Manifest ID: NJA2618991
Waste Occurrence: 1
EPA Waste Code: D002
Recycled Waste?: False
Last Modified Date: 2004-04-26 00:00:00
Last Modified By: IG

Name: FARRELL CORP
Address: 25 MAIN ST
City,State,Zip: ANSONIA, CT 06401

Details:

Year: 1995
EPA ID: CTD981895931
Manifest Id: MI4144675
TSDF EPA ID: MID054683479
TSDF Name: CITY ENVIRONMENTAL INC
TSDF Address: 1550 HARPER AVE
TSDF City,State,Zip: DETROIT, MI
TSDF Country: USA
TSDF Telephone: Not reported
Transport Date: Not reported
Transporter EPA ID: CTD983872748
Transporter Name: SEALAND ENVIRONMENTAL SERVICES INC
Transporter Address: Not reported
Transporter City,State,Zip: CT
Transporter Country: USA
Transporter Phone: Not reported
Trans 2 Date: Not reported
Trans 2 EPA ID: Not reported
Trans 2 Name: Not reported
Trans 2 Address: Not reported
Transporter 2 City,State,Zip: CT
Trans 2 Country: USA
Trans 2 Phone: Not reported
Generator Mailing Address: 25 MAIN ST
Generator City,State,Zip: ANSONIA, CT 06401
Generator Mailing Country: Not reported
Generator Phone: Not reported
Special Handling: Not reported
Discrepancies: Not reported
Date Shipped: 07/11/1995
Date Received: Not reported
Last modified date: Not reported
Last modified by: Not reported
Comments: Not reported
Waste Occurrence: 1
US Dot Description: HAZARDOUS WASTE SOLID NOS
Number of Containers: 001
Container Type: CM
Quantity: 15
Weight/Volume: Y
Batch Number: Not reported
EPA Waste Codes: D008
Copies: Not reported
Alt Fac EPA: Not reported
Alt Fac Name: Not reported

Map ID
Direction
Distance
Elevation

MAP FINDINGS

Site

Database(s)

EDR ID Number
EPA ID Number

FARREL CORP (Continued)

1000355486

Alt Fac Street Address: Not reported
Alt Fac Town: Not reported
Alt Fac State: Not reported
Alt Fac Zip: Not reported
Alt Fac Date: Not reported
Unique Key: MI41446751

Details as of 2013:

Year: 1995
EPAID: CTD981895931
TSDF Telephone: Not reported
Transporter Country: USA
Transporter Telephone: Not reported
Transporter 2 Telephone: Not reported
Generator Mailing Country: USA
Telephone: 2037343331
Special Handling: Not reported
Last Modified Date: 04/26/2004
Last Modified By: IG

Waste as of 2013:

Year: 1995
Manifest ID: MI4144675
Waste Occurrence: 1
UNNA: 3077
Hazard Class: 9
US Dot Description: HAZARDOUS WASTE SOLID NOS
Number of Containers: 001
Container Type: CM
Quantity: 15
Weight/Volume: Y
Additional Description: Not reported
Handling Code: Not reported
Last Modified Date: 2004-04-26 00:00:00
Last Modified By: IG

Waste Code as of 2013:

Year: 1995
Manifest ID: MI4144675
Waste Occurrence: 1
EPA Waste Code: D008
Recycled Waste?: False
Last Modified Date: 2004-04-26 00:00:00
Last Modified By: IG

Name: FARRELL CORP
Address: 25 MAIN ST
City,State,Zip: ANSONIA, CT 06401

Details:

Year: 1994
EPA ID: CTD981895931
Manifest Id: NJA2009127
TSDF EPA ID: NJD002200046
TSDF Name: CYCLE CHEM INC

Map ID
Direction
Distance
Elevation

MAP FINDINGS

Site

Database(s)

EDR ID Number
EPA ID Number

FARREL CORP (Continued)

1000355486

TSDf Address:	217 SOUTH FIRST ST
TSDf City,State,Zip:	ELIZABETH, NJ 07206
TSDf Country:	USA
TSDf Telephone:	Not reported
Transport Date:	Not reported
Transporter EPA ID:	NYD980761191
Transporter Name:	ENVIRONMENTAL PRODUCTS & SERVICES INC
Transporter Address:	Not reported
Transporter City,State,Zip:	CT
Transporter Country:	USA
Transporter Phone:	Not reported
Trans 2 Date:	12/13/1994
Trans 2 EPA ID:	NYD980761191
Trans 2 Name:	ENVIRONMENTAL PRODUCTS AND SERVICES, INC.
Trans 2 Address:	Not reported
Transporter 2 City,State,Zip:	CT
Trans 2 Country:	USA
Trans 2 Phone:	Not reported
Generator Mailing Address:	25 MAIN ST
Generator City,State,Zip:	ANSONIA, CT 06401
Generator Mailing Country:	Not reported
Generator Phone:	Not reported
Special Handling:	Not reported
Discrepancies:	Y
Date Shipped:	12/07/1994
Date Received:	12/14/1994
Last modified date:	Not reported
Last modified by:	Not reported
Comments:	Not reported
Waste Occurrence:	1
US Dot Description:	WASTE POISONOUS SOLID
Number of Containers:	001
Container Type:	DF
Quantity:	5
Weight/Volume:	P
Batch Number:	Not reported
EPA Waste Codes:	D003
Copies:	Not reported
Alt Fac EPA:	Not reported
Alt Fac Name:	Not reported
Alt Fac Street Address:	Not reported
Alt Fac Town:	Not reported
Alt Fac State:	Not reported
Alt Fac Zip:	Not reported
Alt Fac Date:	Not reported
Unique Key:	NJA20091271
Year:	1994
EPA ID:	CTD981895931
Manifest Id:	NJA2009127
TSDf EPA ID:	NJD002200046
TSDf Name:	CYCLE CHEM INC
TSDf Address:	217 SOUTH FIRST ST
TSDf City,State,Zip:	ELIZABETH, NJ 07206
TSDf Country:	USA
TSDf Telephone:	Not reported
Transport Date:	Not reported

Map ID
Direction
Distance
Elevation

MAP FINDINGS

Site

Database(s)

EDR ID Number
EPA ID Number

FARREL CORP (Continued)

1000355486

Transporter EPA ID: NYD980761191
Transporter Name: ENVIRONMENTAL PRODUCTS & SERVICES INC
Transporter Address: Not reported
Transporter City,State,Zip: CT
Transporter Country: USA
Transporter Phone: Not reported
Trans 2 Date: 12/13/1994
Trans 2 EPA ID: NYD980761191
Trans 2 Name: ENVIRONMENTAL PRODUCTS AND SERVICES, INC.
Trans 2 Address: Not reported
Transporter 2 City,State,Zip: CT
Trans 2 Country: USA
Trans 2 Phone: Not reported
Generator Mailing Address: 25 MAIN ST
Generator City,State,Zip: ANSONIA, CT 06401
Generator Mailing Country: Not reported
Generator Phone: Not reported
Special Handling: Not reported
Discrepancies: Y
Date Shipped: 12/07/1994
Date Received: 12/14/1994
Last modified date: Not reported
Last modified by: Not reported
Comments: Not reported
Waste Occurrence: 3
US Dot Description: WASTE AMMONIA SOLUTION
Number of Containers: 001
Container Type: DF
Quantity: 5
Weight/Volume: G
Batch Number: Not reported
EPA Waste Codes: D002
Copies: Not reported
Alt Fac EPA: Not reported
Alt Fac Name: Not reported
Alt Fac Street Address: Not reported
Alt Fac Town: Not reported
Alt Fac State: Not reported
Alt Fac Zip: Not reported
Alt Fac Date: Not reported
Unique Key: NJA20091273

Year: 1994
EPA ID: CTD981895931
Manifest Id: NJA2009127
TSDF EPA ID: NJD002200046
TSDF Name: CYCLE CHEM INC
TSDF Address: 217 SOUTH FIRST ST
TSDF City,State,Zip: ELIZABETH, NJ 07206
TSDF Country: USA
TSDF Telephone: Not reported
Transport Date: Not reported
Transporter EPA ID: NYD980761191
Transporter Name: ENVIRONMENTAL PRODUCTS & SERVICES INC
Transporter Address: Not reported
Transporter City,State,Zip: CT
Transporter Country: USA

Map ID
Direction
Distance
Elevation

MAP FINDINGS

Site

Database(s)

EDR ID Number
EPA ID Number

FARREL CORP (Continued)

1000355486

Transporter Phone: Not reported
Trans 2 Date: 12/13/1994
Trans 2 EPA ID: NYD980761191
Trans 2 Name: ENVIRONMENTAL PRODUCTS AND SERVICES, INC.
Trans 2 Address: Not reported
Transporter 2 City,State,Zip: CT
Trans 2 Country: USA
Trans 2 Phone: Not reported
Generator Mailing Address: 25 MAIN ST
Generator City,State,Zip: ANSONIA, CT 06401
Generator Mailing Country: Not reported
Generator Phone: Not reported
Special Handling: Not reported
Discrepancies: Y
Date Shipped: 12/07/1994
Date Received: 12/14/1994
Last modified date: Not reported
Last modified by: Not reported
Comments: Not reported
Waste Occurrence: 2
US Dot Description: WASTE CORROSIVE LIQUID
Number of Containers: 001
Container Type: DF
Quantity: 16
Weight/Volume: G
Batch Number: Not reported
EPA Waste Codes: D002
Copies: Not reported
Alt Fac EPA: Not reported
Alt Fac Name: Not reported
Alt Fac Street Address: Not reported
Alt Fac Town: Not reported
Alt Fac State: Not reported
Alt Fac Zip: Not reported
Alt Fac Date: Not reported
Unique Key: NJA20091272

Details as of 2013:

Year: 1994
EPAID: CTD981895931
TSDF Telephone: Not reported
Transporter Country: USA
Transporter Telephone: Not reported
Transporter 2 Telephone: Not reported
Generator Mailing Country: USA
Telephone: 2037343331
Special Handling: Not reported
Last Modified Date: 04/26/2004
Last Modified By: IG

Waste as of 2013:

Year: 1994
Manifest ID: NJA2009127
Waste Occurrence: 1
UNNA: 2811
Hazard Class: 6.1

Map ID
Direction
Distance
Elevation

MAP FINDINGS

Site

Database(s)

EDR ID Number
EPA ID Number

FARREL CORP (Continued)

1000355486

US Dot Description: WASTE POISONOUS SOLID
Number of Containers: 001
Container Type: DF
Quantity: 5
Weight/Volume: P
Additional Description: Not reported
Handling Code: Not reported
Last Modified Date: 2004-04-26 00:00:00
Last Modified By: IG

Year: 1994
Manifest ID: NJA2009127
Waste Occurrence: 3
UNNA: 2672
Hazard Class: 8
US Dot Description: WASTE AMMONIA SOLUTION
Number of Containers: 001
Container Type: DF
Quantity: 5
Weight/Volume: G
Additional Description: Not reported
Handling Code: Not reported
Last Modified Date: 2004-04-26 00:00:00
Last Modified By: IG

Year: 1994
Manifest ID: NJA2009127
Waste Occurrence: 2
UNNA: 1760
Hazard Class: 8
US Dot Description: WASTE CORROSIVE LIQUID
Number of Containers: 001
Container Type: DF
Quantity: 16
Weight/Volume: G
Additional Description: Not reported
Handling Code: Not reported
Last Modified Date: 2004-04-26 00:00:00
Last Modified By: IG

Waste Code as of 2013:

Year: 1994
Manifest ID: NJA2009127
Waste Occurrence: 1
EPA Waste Code: D003
Recycled Waste?: False
Last Modified Date: 2004-04-26 00:00:00
Last Modified By: IG

Year: 1994
Manifest ID: NJA2009127
Waste Occurrence: 3
EPA Waste Code: D002
Recycled Waste?: False
Last Modified Date: 2004-04-26 00:00:00
Last Modified By: IG

Map ID
Direction
Distance
Elevation

MAP FINDINGS

Site

Database(s)

EDR ID Number
EPA ID Number

FARREL CORP (Continued)

1000355486

Year: 1994
Manifest ID: NJA2009127
Waste Occurrence: 2
EPA Waste Code: D002
Recycled Waste?: False
Last Modified Date: 2004-04-26 00:00:00
Last Modified By: IG

Name: FARRELL CORP
Address: 25 MAIN ST
City,State,Zip: ANSONIA, CT 06401

Details:

Year: 1993
EPA ID: CTD981895931
Manifest Id: NJA1485864
TSDF EPA ID: NJD002200046
TSDF Name: CYCLE CHEM INC
TSDF Address: 217 S FIRST ST
TSDF City,State,Zip: ELIZABETH, NJ 07206
TSDF Country: USA
TSDF Telephone: Not reported
Transport Date: Not reported
Transporter EPA ID: NYD980761191
Transporter Name: ENVIRONMENTAL PRODUCTS & SERVICES INC
Transporter Address: Not reported
Transporter City,State,Zip: CT
Transporter Country: USA
Transporter Phone: Not reported
Trans 2 Date: Not reported
Trans 2 EPA ID: Not reported
Trans 2 Name: Not reported
Trans 2 Address: Not reported
Transporter 2 City,State,Zip: CT
Trans 2 Country: USA
Trans 2 Phone: Not reported
Generator Mailing Address: 25 MAIN ST
Generator City,State,Zip: ANSONIA, CT 06401
Generator Mailing Country: Not reported
Generator Phone: Not reported
Special Handling: Not reported
Discrepancies: Y
Date Shipped: 01/15/1993
Date Received: 01/15/1993
Last modified date: Not reported
Last modified by: Not reported
Comments: Not reported
Waste Occurrence: 1
US Dot Description: WASTE FLAMMABLE LIQUID
Number of Containers: 001
Container Type: DM
Quantity: 55
Weight/Volume: G
Batch Number: 999999
EPA Waste Codes: D001
Copies: 2
Alt Fac EPA: Not reported

Map ID
Direction
Distance
Elevation

MAP FINDINGS

Site

Database(s)

EDR ID Number
EPA ID Number

FARREL CORP (Continued)

1000355486

Alt Fac Name:	Not reported
Alt Fac Street Address:	Not reported
Alt Fac Town:	Not reported
Alt Fac State:	Not reported
Alt Fac Zip:	Not reported
Alt Fac Date:	Not reported
Unique Key:	NJA14858641
Year:	1993
EPA ID:	CTD981895931
Manifest Id:	NJA1485864
TSDF EPA ID:	NJD002200046
TSDF Name:	CYCLE CHEM INC
TSDF Address:	217 S FIRST ST
TSDF City,State,Zip:	ELIZABETH, NJ 07206
TSDF Country:	USA
TSDF Telephone:	Not reported
Transport Date:	Not reported
Transporter EPA ID:	NYD980761191
Transporter Name:	ENVIRONMENTAL PRODUCTS & SERVICES INC
Transporter Address:	Not reported
Transporter City,State,Zip:	CT
Transporter Country:	USA
Transporter Phone:	Not reported
Trans 2 Date:	Not reported
Trans 2 EPA ID:	Not reported
Trans 2 Name:	Not reported
Trans 2 Address:	Not reported
Transporter 2 City,State,Zip:	CT
Trans 2 Country:	USA
Trans 2 Phone:	Not reported
Generator Mailing Address:	25 MAIN ST
Generator City,State,Zip:	ANSONIA, CT 06401
Generator Mailing Country:	Not reported
Generator Phone:	Not reported
Special Handling:	Not reported
Discrepancies:	Y
Date Shipped:	01/15/1993
Date Received:	01/15/1993
Last modified date:	Not reported
Last modified by:	Not reported
Comments:	Not reported
Waste Occurrence:	3
US Dot Description:	WASTE 2,5 DIMETHYL-2,25 DI. HEXAN
Number of Containers:	001
Container Type:	DM
Quantity:	40
Weight/Volume:	G
Batch Number:	999999
EPA Waste Codes:	D001
Copies:	2
Alt Fac EPA:	Not reported
Alt Fac Name:	Not reported
Alt Fac Street Address:	Not reported
Alt Fac Town:	Not reported
Alt Fac State:	Not reported
Alt Fac Zip:	Not reported

Map ID
Direction
Distance
Elevation

MAP FINDINGS

Site

Database(s)

EDR ID Number
EPA ID Number

FARREL CORP (Continued)

1000355486

Alt Fac Date:	Not reported
Unique Key:	NJA14858643
Year:	1993
EPA ID:	CTD981895931
Manifest Id:	NJA1485864
TSDf EPA ID:	NJD002200046
TSDf Name:	CYCLE CHEM INC
TSDf Address:	217 S FIRST ST
TSDf City,State,Zip:	ELIZABETH, NJ 07206
TSDf Country:	USA
TSDf Telephone:	Not reported
Transport Date:	Not reported
Transporter EPA ID:	NYD980761191
Transporter Name:	ENVIRONMENTAL PRODUCTS & SERVICES INC
Transporter Address:	Not reported
Transporter City,State,Zip:	CT
Transporter Country:	USA
Transporter Phone:	Not reported
Trans 2 Date:	Not reported
Trans 2 EPA ID:	Not reported
Trans 2 Name:	Not reported
Trans 2 Address:	Not reported
Transporter 2 City,State,Zip:	CT
Trans 2 Country:	USA
Trans 2 Phone:	Not reported
Generator Mailing Address:	25 MAIN ST
Generator City,State,Zip:	ANSONIA, CT 06401
Generator Mailing Country:	Not reported
Generator Phone:	Not reported
Special Handling:	Not reported
Discrepancies:	Y
Date Shipped:	01/15/1993
Date Received:	01/15/1993
Last modified date:	Not reported
Last modified by:	Not reported
Comments:	Not reported
Waste Occurence:	2
US Dot Description:	WASTE OIL
Number of Containers:	002
Container Type:	DM
Quantity:	110
Weight/Volume:	G
Batch Number:	999999
EPA Waste Codes:	D001
Copies:	2
Alt Fac EPA:	Not reported
Alt Fac Name:	Not reported
Alt Fac Street Address:	Not reported
Alt Fac Town:	Not reported
Alt Fac State:	Not reported
Alt Fac Zip:	Not reported
Alt Fac Date:	Not reported
Unique Key:	NJA14858642

Details as of 2013:

Year:	1993
-------	------

Map ID
Direction
Distance
Elevation

MAP FINDINGS

Site

Database(s)

EDR ID Number
EPA ID Number

FARREL CORP (Continued)

1000355486

EPAID: CTD981895931
TSDF Telephone: Not reported
Transporter Country: USA
Transporter Telephone: Not reported
Transporter 2 Telephone: Not reported
Generator Mailing Country: USA
Telephone: 2037343331
Special Handling: Y
Last Modified Date: 04/27/2004
Last Modified By: IG

Waste as of 2013:

Year: 1993
Manifest ID: NJA1485864
Waste Occurrence: 1
UNNA: 1993
Hazard Class: FLAMMABLE
US Dot Description: WASTE FLAMMABLE LIQUID
Number of Containers: 001
Container Type: DM
Quantity: 55
Weight/Volume: G
Additional Description: Y
Handling Code: S01
Last Modified Date: 2004-04-27 00:00:00
Last Modified By: IG

Year: 1993
Manifest ID: NJA1485864
Waste Occurrence: 3
UNNA: 1270
Hazard Class: ORGAN PERO
US Dot Description: WASTE 2,5 DIMETHYL-2,25 DI. HEXAN
Number of Containers: 001
Container Type: DM
Quantity: 40
Weight/Volume: G
Additional Description: Y
Handling Code: S01
Last Modified Date: 2004-04-27 00:00:00
Last Modified By: IG

Year: 1993
Manifest ID: NJA1485864
Waste Occurrence: 2
UNNA: 1270
Hazard Class: FLAMMABLE
US Dot Description: WASTE OIL
Number of Containers: 002
Container Type: DM
Quantity: 110
Weight/Volume: G
Additional Description: Y
Handling Code: S01
Last Modified Date: 2004-04-27 00:00:00
Last Modified By: IG

Map ID
Direction
Distance
Elevation

MAP FINDINGS

Site

Database(s)

EDR ID Number
EPA ID Number

FARREL CORP (Continued)

1000355486

Waste Code as of 2013:

Year: 1993
Manifest ID: NJA1485864
Waste Occurrence: 1
EPA Waste Code: D001
Recycled Waste?: False
Last Modified Date: 2004-04-27 00:00:00
Last Modified By: IG

Year: 1993
Manifest ID: NJA1485864
Waste Occurrence: 3
EPA Waste Code: D001
Recycled Waste?: False
Last Modified Date: 2004-04-27 00:00:00
Last Modified By: IG

Year: 1993
Manifest ID: NJA1485864
Waste Occurrence: 2
EPA Waste Code: D001
Recycled Waste?: False
Last Modified Date: 2004-04-27 00:00:00
Last Modified By: IG

[Click this hyperlink](#) while viewing on your computer to access
6 additional CT MANIFEST: record(s) in the EDR Site Report.

Name: FARRELL CORP
Address: 25 MAIN ST
City,State,Zip: ANSONIA, CT 06401

Details:

Year: 1992
EPA ID: CTD981895931
Manifest Id: CTF0189305
TSDF EPA ID: CTD980667927
TSDF Name: SAFETY KLEEN CORP 2-112-01
TSDF Address: 11 TIPPING DR LOT #4
TSDF City,State,Zip: BRANFORD, CT 06405
TSDF Country: USA
TSDF Telephone: Not reported
Transport Date: Not reported
Transporter EPA ID: ILD051060408
Transporter Name: SAFETY KLEEN CORP (TRANSP)
Transporter Address: Not reported
Transporter City,State,Zip: CT
Transporter Country: USA
Transporter Phone: Not reported
Trans 2 Date: Not reported
Trans 2 EPA ID: Not reported
Trans 2 Name: Not reported
Trans 2 Address: Not reported
Transporter 2 City,State,Zip: CT
Trans 2 Country: USA
Trans 2 Phone: Not reported

Map ID
Direction
Distance
Elevation

MAP FINDINGS

Site

Database(s)

EDR ID Number
EPA ID Number

FARREL CORP (Continued)

1000355486

Generator Mailing Address: 25 MAIN ST
Generator City,State,Zip: ANSONIA, CT 06401
Generator Mailing Country: Not reported
Generator Phone: Not reported
Special Handling: Not reported
Discrepancies: N
Date Shipped: 03/24/1992
Date Received: 03/24/1992
Last modified date: Not reported
Last modified by: Not reported
Comments: Not reported
Waste Occurrence: 1
US Dot Description: WASTE PETROLEUM NAPHTHA LIQUID
Number of Containers: 001
Container Type: DM
Quantity: 86
Weight/Volume: P
Batch Number: 999999
EPA Waste Codes: D001
Copies: 1
Alt Fac EPA: Not reported
Alt Fac Name: Not reported
Alt Fac Street Address: Not reported
Alt Fac Town: Not reported
Alt Fac State: Not reported
Alt Fac Zip: Not reported
Alt Fac Date: Not reported
Unique Key: CTF01893051

Details as of 2013:

Year: 1992
EPAID: CTD981895931
TSDF Telephone: Not reported
Transporter Country: USA
Transporter Telephone: Not reported
Transporter 2 Telephone: Not reported
Generator Mailing Country: USA
Telephone: 2037343331
Special Handling: Y
Last Modified Date: 04/27/2004
Last Modified By: IG

Waste as of 2013:

Year: 1992
Manifest ID: CTF0189305
Waste Occurrence: 1
UNNA: 1255
Hazard Class: COMBUSTIBL
US Dot Description: WASTE PETROLEUM NAPHTHA LIQUID
Number of Containers: 001
Container Type: DM
Quantity: 86
Weight/Volume: P
Additional Description: Y
Handling Code: S02
Last Modified Date: 2004-04-27 00:00:00

Map ID
Direction
Distance
Elevation

MAP FINDINGS

Site

Database(s)

EDR ID Number
EPA ID Number

FARREL CORP (Continued)

1000355486

Last Modified By: IG

Waste Code as of 2013:

Year: 1992

Manifest ID: CTF0189305

Waste Occurrence: 1

EPA Waste Code: D001

Recycled Waste?: True

Last Modified Date: 2004-04-27 00:00:00

Last Modified By: IG

[Click this hyperlink](#) while viewing on your computer to access
6 additional CT MANIFEST: record(s) in the EDR Site Report.

NJ MANIFEST:

EPA Id: CTD981895931

Mail Address: 25 MAIN ST

Mail City/State/Zip: ANSONIA 06401

Facility Phone: 2037365511

Emergency Phone: Not reported

Contact: Not reported

Comments: Not reported

SIC Code: Not reported

County: 00

Municipal: 00

Previous EPA Id: Not reported

Gen Flag: X

Trans Flag: Not reported

TSDf Flag: Not reported

Name Change: Not reported

Date Change: 000000

Manifest:

Manifest Number: 000403360VES

EPA ID: CTD981895931

Date Shipped: 7/25/2011

TSDf EPA ID: NJD002454544

Transporter EPA ID: NJD080631369

Transporter 2 EPA ID: NJD054126164

Transporter 3 EPA ID: Not reported

Transporter 4 EPA ID: Not reported

Transporter 5 EPA ID: Not reported

Transporter 6 EPA ID: Not reported

Transporter 7 EPA ID: Not reported

Transporter 8 EPA ID: Not reported

Transporter 9 EPA ID: Not reported

Transporter 10 EPA ID: Not reported

Date Trans1 Transported Waste: Not reported

Date Trans2 Transported Waste: Not reported

Date Trans3 Transported Waste: Not reported

Date Trans4 Transported Waste: Not reported

Date Trans5 Transported Waste: Not reported

Date Trans6 Transported Waste: Not reported

Date Trans7 Transported Waste: Not reported

Date Trans8 Transported Waste: Not reported

Date Trans9 Transported Waste: Not reported

Map ID
Direction
Distance
Elevation

MAP FINDINGS

Site

Database(s)

EDR ID Number
EPA ID Number

FARREL CORP (Continued)

1000355486

Date Trans10 Transported Waste: Not reported
Date TSDf Received Waste: Not reported
TSDf EPA Facility Name: Not reported
QTY Units: Not reported
Transporter SEQ ID: Not reported
Transporter-1 Date: Not reported
Waste SEQ ID: Not reported
Waste Type Code 2: Not reported
Waste Type Code 3: Not reported
Waste Type Code 4: Not reported
Waste Type Code 5: Not reported
Waste Type Code 6: Not reported
Date Accepted: Not reported
Manifest Discrepancy Type: Not reported
Data Entry Number: Not reported
Was Load Rejected: ANSONIA 06401
Reason Load Was Rejected: Not reported

Waste:

Manifest Year: Not reported
Waste Code: F001
Hand Code: H061
Quantity: 400.00 Pounds

Manifest Number: 000260335VES
EPA ID: CTD981895931
Date Shipped: 07/23/2008
TSDf EPA ID: NJD002454544
Transporter EPA ID: NJD080631369
Transporter 2 EPA ID: NJD054126164
Transporter 3 EPA ID: Not reported
Transporter 4 EPA ID: Not reported
Transporter 5 EPA ID: Not reported
Transporter 6 EPA ID: Not reported
Transporter 7 EPA ID: Not reported
Transporter 8 EPA ID: Not reported
Transporter 9 EPA ID: Not reported
Transporter 10 EPA ID: Not reported
Date Trans1 Transported Waste: 07/23/2008
Date Trans2 Transported Waste: 07/25/2008
Date Trans3 Transported Waste: Not reported
Date Trans4 Transported Waste: Not reported
Date Trans5 Transported Waste: Not reported
Date Trans6 Transported Waste: Not reported
Date Trans7 Transported Waste: Not reported
Date Trans8 Transported Waste: Not reported
Date Trans9 Transported Waste: Not reported
Date Trans10 Transported Waste: Not reported
Date TSDf Received Waste: 07/28/2008
TSDf EPA Facility Name: Not reported
QTY Units: Not reported
Transporter SEQ ID: Not reported
Transporter-1 Date: Not reported
Waste SEQ ID: Not reported
Waste Type Code 2: Not reported
Waste Type Code 3: Not reported
Waste Type Code 4: Not reported

Map ID
Direction
Distance
Elevation

MAP FINDINGS

Site

Database(s)

EDR ID Number
EPA ID Number

FARREL CORP (Continued)

1000355486

Waste Type Code 5: Not reported
Waste Type Code 6: Not reported
Date Accepted: Not reported
Manifest Discrepancy Type: Not reported
Data Entry Number: Not reported
Was Load Rejected: ANSONIA 06401
Reason Load Was Rejected: Not reported

Waste:

Manifest Year: Not reported
Waste Code: F001
Hand Code: H061
Quantity: 400 P

Manifest Number: 000105479VES
EPA ID: CTD981895931
Date Shipped: 07/26/2007
TSDF EPA ID: NJD002454544
Transporter EPA ID: NJD080631369
Transporter 2 EPA ID: NJD054126164
Transporter 3 EPA ID: Not reported
Transporter 4 EPA ID: Not reported
Transporter 5 EPA ID: Not reported
Transporter 6 EPA ID: Not reported
Transporter 7 EPA ID: Not reported
Transporter 8 EPA ID: Not reported
Transporter 9 EPA ID: Not reported
Transporter 10 EPA ID: Not reported
Date Trans1 Transported Waste: 07/26/2007
Date Trans2 Transported Waste: 07/27/2007
Date Trans3 Transported Waste: Not reported
Date Trans4 Transported Waste: Not reported
Date Trans5 Transported Waste: Not reported
Date Trans6 Transported Waste: Not reported
Date Trans7 Transported Waste: Not reported
Date Trans8 Transported Waste: Not reported
Date Trans9 Transported Waste: Not reported
Date Trans10 Transported Waste: Not reported
Date TSDF Received Waste: 07/30/2007
TSDF EPA Facility Name: Not reported
QTY Units: Not reported
Transporter SEQ ID: Not reported
Transporter-1 Date: Not reported
Waste SEQ ID: Not reported
Waste Type Code 2: Not reported
Waste Type Code 3: Not reported
Waste Type Code 4: Not reported
Waste Type Code 5: Not reported
Waste Type Code 6: Not reported
Date Accepted: Not reported
Manifest Discrepancy Type: Not reported
Data Entry Number: Not reported
Was Load Rejected: ANSONIA 06401
Reason Load Was Rejected: Not reported

Waste:

Manifest Year: Not reported

Map ID
Direction
Distance
Elevation

MAP FINDINGS

Site

Database(s)

EDR ID Number
EPA ID Number

FARREL CORP (Continued)

1000355486

Waste Code: F001
Hand Code: H06
Quantity: 400 P

Manifest Number: 000260124VES
EPA ID: CTD981895931
Date Shipped: 05/16/2008
TSDF EPA ID: NJD002454544
Transporter EPA ID: NJD080631369
Transporter 2 EPA ID: NJD054126164
Transporter 3 EPA ID: Not reported
Transporter 4 EPA ID: Not reported
Transporter 5 EPA ID: Not reported
Transporter 6 EPA ID: Not reported
Transporter 7 EPA ID: Not reported
Transporter 8 EPA ID: Not reported
Transporter 9 EPA ID: Not reported
Transporter 10 EPA ID: Not reported
Date Trans1 Transported Waste: 05/16/2008
Date Trans2 Transported Waste: 05/20/2008
Date Trans3 Transported Waste: Not reported
Date Trans4 Transported Waste: Not reported
Date Trans5 Transported Waste: Not reported
Date Trans6 Transported Waste: Not reported
Date Trans7 Transported Waste: Not reported
Date Trans8 Transported Waste: Not reported
Date Trans9 Transported Waste: Not reported
Date Trans10 Transported Waste: Not reported
Date TSDF Received Waste: 05/21/2008
TSDF EPA Facility Name: Not reported
QTY Units: Not reported
Transporter SEQ ID: Not reported
Transporter-1 Date: Not reported
Waste SEQ ID: Not reported
Waste Type Code 2: Not reported
Waste Type Code 3: Not reported
Waste Type Code 4: Not reported
Waste Type Code 5: Not reported
Waste Type Code 6: Not reported
Date Accepted: Not reported
Manifest Discrepancy Type: Not reported
Data Entry Number: Not reported
Was Load Rejected: ANSONIA 06401
Reason Load Was Rejected: Not reported

Waste:

Manifest Year: Not reported
Waste Code: F001
Hand Code: H061
Quantity: 800 P

Manifest Number: 000141419VES
EPA ID: CTD981895931
Date Shipped: 12/10/2007
TSDF EPA ID: NJD002454544
Transporter EPA ID: NJD080631369

Map ID
Direction
Distance
Elevation

MAP FINDINGS

Site

Database(s)

EDR ID Number
EPA ID Number

FARREL CORP (Continued)

1000355486

Transporter 2 EPA ID: NJD054126164
Transporter 3 EPA ID: Not reported
Transporter 4 EPA ID: Not reported
Transporter 5 EPA ID: Not reported
Transporter 6 EPA ID: Not reported
Transporter 7 EPA ID: Not reported
Transporter 8 EPA ID: Not reported
Transporter 9 EPA ID: Not reported
Transporter 10 EPA ID: Not reported
Date Trans1 Transported Waste: 12/10/2007
Date Trans2 Transported Waste: 12/13/2007
Date Trans3 Transported Waste: Not reported
Date Trans4 Transported Waste: Not reported
Date Trans5 Transported Waste: Not reported
Date Trans6 Transported Waste: Not reported
Date Trans7 Transported Waste: Not reported
Date Trans8 Transported Waste: Not reported
Date Trans9 Transported Waste: Not reported
Date Trans10 Transported Waste: Not reported
Date TSDF Received Waste: 12/14/2007
TSDF EPA Facility Name: Not reported
QTY Units: Not reported
Transporter SEQ ID: Not reported
Transporter-1 Date: Not reported
Waste SEQ ID: Not reported
Waste Type Code 2: Not reported
Waste Type Code 3: Not reported
Waste Type Code 4: Not reported
Waste Type Code 5: Not reported
Waste Type Code 6: Not reported
Date Accepted: Not reported
Manifest Discrepancy Type: Not reported
Data Entry Number: Not reported
Was Load Rejected: ANSONIA 06401
Reason Load Was Rejected: Not reported

Manifest Number: NJA5262634
EPA ID: CTD981895931
Date Shipped: 10/13/2005
TSDF EPA ID: NJD002454544
Transporter EPA ID: NJD080631369
Transporter 2 EPA ID: NJD054126164
Transporter 3 EPA ID: Not reported
Transporter 4 EPA ID: Not reported
Transporter 5 EPA ID: Not reported
Transporter 6 EPA ID: Not reported
Transporter 7 EPA ID: Not reported
Transporter 8 EPA ID: Not reported
Transporter 9 EPA ID: Not reported
Transporter 10 EPA ID: Not reported
Date Trans1 Transported Waste: 10/13/2005
Date Trans2 Transported Waste: 10/18/2005
Date Trans3 Transported Waste: Not reported
Date Trans4 Transported Waste: Not reported
Date Trans5 Transported Waste: Not reported
Date Trans6 Transported Waste: Not reported
Date Trans7 Transported Waste: Not reported

Map ID
Direction
Distance
Elevation

MAP FINDINGS

Site

Database(s)

EDR ID Number
EPA ID Number

FARREL CORP (Continued)

1000355486

Date Trans8 Transported Waste: Not reported
Date Trans9 Transported Waste: Not reported
Date Trans10 Transported Waste: Not reported
Date TSDF Received Waste: 10/19/2005
TSDF EPA Facility Name: Not reported
QTY Units: Not reported
Transporter SEQ ID: Not reported
Transporter-1 Date: Not reported
Waste SEQ ID: Not reported
Waste Type Code 2: Not reported
Waste Type Code 3: Not reported
Waste Type Code 4: Not reported
Waste Type Code 5: Not reported
Waste Type Code 6: Not reported
Date Accepted: Not reported
Manifest Discrepancy Type: Not reported
Data Entry Number: 12280525
Was Load Rejected: ANSONIA 06401
Reason Load Was Rejected: Not reported

Manifest Number: 000041323VES
EPA ID: CTD981895931
Date Shipped: 01/17/2007
TSDF EPA ID: NJD002454544
Transporter EPA ID: NJD080631369
Transporter 2 EPA ID: NJD054126164
Transporter 3 EPA ID: Not reported
Transporter 4 EPA ID: Not reported
Transporter 5 EPA ID: Not reported
Transporter 6 EPA ID: Not reported
Transporter 7 EPA ID: Not reported
Transporter 8 EPA ID: Not reported
Transporter 9 EPA ID: Not reported
Transporter 10 EPA ID: Not reported
Date Trans1 Transported Waste: 01/17/2007
Date Trans2 Transported Waste: 01/18/2007
Date Trans3 Transported Waste: Not reported
Date Trans4 Transported Waste: Not reported
Date Trans5 Transported Waste: Not reported
Date Trans6 Transported Waste: Not reported
Date Trans7 Transported Waste: Not reported
Date Trans8 Transported Waste: Not reported
Date Trans9 Transported Waste: Not reported
Date Trans10 Transported Waste: Not reported
Date TSDF Received Waste: 01/19/2007
TSDF EPA Facility Name: Not reported
QTY Units: Not reported
Transporter SEQ ID: Not reported
Transporter-1 Date: Not reported
Waste SEQ ID: Not reported
Waste Type Code 2: Not reported
Waste Type Code 3: Not reported
Waste Type Code 4: Not reported
Waste Type Code 5: Not reported
Waste Type Code 6: Not reported
Date Accepted: Not reported
Manifest Discrepancy Type: Not reported

Map ID
Direction
Distance
Elevation

MAP FINDINGS

Site

Database(s)

EDR ID Number
EPA ID Number

FARREL CORP (Continued)

1000355486

Data Entry Number: Not reported
Was Load Rejected: ANSONIA 06401
Reason Load Was Rejected: Not reported

Waste:

Manifest Year: Not reported
Waste Code: F001
Hand Code: H06
Quantity: 300 P

Manifest Number: 000037364VES
EPA ID: CTD981895931
Date Shipped: 04/09/2010
TSDF EPA ID: NJD002454544
Transporter EPA ID: NJD080631369
Transporter 2 EPA ID: NJD054126164
Transporter 3 EPA ID: Not reported
Transporter 4 EPA ID: Not reported
Transporter 5 EPA ID: Not reported
Transporter 6 EPA ID: Not reported
Transporter 7 EPA ID: Not reported
Transporter 8 EPA ID: Not reported
Transporter 9 EPA ID: Not reported
Transporter 10 EPA ID: Not reported
Date Trans1 Transported Waste: 04/09/2010
Date Trans2 Transported Waste: 04/12/2010
Date Trans3 Transported Waste: Not reported
Date Trans4 Transported Waste: Not reported
Date Trans5 Transported Waste: Not reported
Date Trans6 Transported Waste: Not reported
Date Trans7 Transported Waste: Not reported
Date Trans8 Transported Waste: Not reported
Date Trans9 Transported Waste: Not reported
Date Trans10 Transported Waste: Not reported
Date TSDF Received Waste: 04/13/2010
TSDF EPA Facility Name: Not reported
QTY Units: Not reported
Transporter SEQ ID: Not reported
Transporter-1 Date: Not reported
Waste SEQ ID: Not reported
Waste Type Code 2: Not reported
Waste Type Code 3: Not reported
Waste Type Code 4: Not reported
Waste Type Code 5: Not reported
Waste Type Code 6: Not reported
Date Accepted: Not reported
Manifest Discrepancy Type: Not reported
Data Entry Number: Not reported
Was Load Rejected: ANSONIA 06401
Reason Load Was Rejected: Not reported

Waste:

Manifest Year: Not reported
Waste Code: F001
Hand Code: H061
Quantity: 800 P

Map ID
Direction
Distance
Elevation

MAP FINDINGS

Site

Database(s)

EDR ID Number
EPA ID Number

FARREL CORP (Continued)

1000355486

Manifest Number: 000394752VES
EPA ID: CTD981895931
Date Shipped: 6/2/2011
TSDf EPA ID: NJD002454544
Transporter EPA ID: NJD080631369
Transporter 2 EPA ID: NJD054126164
Transporter 3 EPA ID: Not reported
Transporter 4 EPA ID: Not reported
Transporter 5 EPA ID: Not reported
Transporter 6 EPA ID: Not reported
Transporter 7 EPA ID: Not reported
Transporter 8 EPA ID: Not reported
Transporter 9 EPA ID: Not reported
Transporter 10 EPA ID: Not reported
Date Trans1 Transported Waste: Not reported
Date Trans2 Transported Waste: Not reported
Date Trans3 Transported Waste: Not reported
Date Trans4 Transported Waste: Not reported
Date Trans5 Transported Waste: Not reported
Date Trans6 Transported Waste: Not reported
Date Trans7 Transported Waste: Not reported
Date Trans8 Transported Waste: Not reported
Date Trans9 Transported Waste: Not reported
Date Trans10 Transported Waste: Not reported
Date TSDf Received Waste: Not reported
TSDf EPA Facility Name: Not reported
QTY Units: Not reported
Transporter SEQ ID: Not reported
Transporter-1 Date: Not reported
Waste SEQ ID: Not reported
Waste Type Code 2: Not reported
Waste Type Code 3: Not reported
Waste Type Code 4: Not reported
Waste Type Code 5: Not reported
Waste Type Code 6: Not reported
Date Accepted: Not reported
Manifest Discrepancy Type: Not reported
Data Entry Number: Not reported
Was Load Rejected: ANSONIA 06401
Reason Load Was Rejected: Not reported

Waste:

Manifest Year: Not reported
Waste Code: F001
Hand Code: H061
Quantity: 800.00 Pounds

Manifest Number: 000395555VES
EPA ID: CTD981895931
Date Shipped: 2/16/2011
TSDf EPA ID: NJD002454544
Transporter EPA ID: NJD080631369
Transporter 2 EPA ID: NJD054126164
Transporter 3 EPA ID: Not reported
Transporter 4 EPA ID: Not reported
Transporter 5 EPA ID: Not reported
Transporter 6 EPA ID: Not reported

Map ID
Direction
Distance
Elevation

MAP FINDINGS

Site

Database(s)

EDR ID Number
EPA ID Number

FARREL CORP (Continued)

1000355486

Transporter 7 EPA ID: Not reported
Transporter 8 EPA ID: Not reported
Transporter 9 EPA ID: Not reported
Transporter 10 EPA ID: Not reported
Date Trans1 Transported Waste: Not reported
Date Trans2 Transported Waste: Not reported
Date Trans3 Transported Waste: Not reported
Date Trans4 Transported Waste: Not reported
Date Trans5 Transported Waste: Not reported
Date Trans6 Transported Waste: Not reported
Date Trans7 Transported Waste: Not reported
Date Trans8 Transported Waste: Not reported
Date Trans9 Transported Waste: Not reported
Date Trans10 Transported Waste: Not reported
Date TSDf Received Waste: Not reported
TSDf EPA Facility Name: Not reported
QTY Units: Not reported
Transporter SEQ ID: Not reported
Transporter-1 Date: Not reported
Waste SEQ ID: Not reported
Waste Type Code 2: Not reported
Waste Type Code 3: Not reported
Waste Type Code 4: Not reported
Waste Type Code 5: Not reported
Waste Type Code 6: Not reported
Date Accepted: Not reported
Manifest Discrepancy Type: Not reported
Data Entry Number: Not reported
Was Load Rejected: ANSONIA 06401
Reason Load Was Rejected: Not reported

Waste:

Manifest Year: Not reported
Waste Code: F001
Hand Code: H061
Quantity: 400.00 Pounds

Manifest Number: 000368223VES
EPA ID: CTD981895931
Date Shipped: 04/17/2009
TSDf EPA ID: NJD002454544
Transporter EPA ID: NJD080631369
Transporter 2 EPA ID: NJD054126164
Transporter 3 EPA ID: Not reported
Transporter 4 EPA ID: Not reported
Transporter 5 EPA ID: Not reported
Transporter 6 EPA ID: Not reported
Transporter 7 EPA ID: Not reported
Transporter 8 EPA ID: Not reported
Transporter 9 EPA ID: Not reported
Transporter 10 EPA ID: Not reported
Date Trans1 Transported Waste: 04/17/2009
Date Trans2 Transported Waste: 04/22/2009
Date Trans3 Transported Waste: Not reported
Date Trans4 Transported Waste: Not reported
Date Trans5 Transported Waste: Not reported
Date Trans6 Transported Waste: Not reported

Map ID
Direction
Distance
Elevation

MAP FINDINGS

Site

Database(s)

EDR ID Number
EPA ID Number

FARREL CORP (Continued)

1000355486

Date Trans7 Transported Waste: Not reported
Date Trans8 Transported Waste: Not reported
Date Trans9 Transported Waste: Not reported
Date Trans10 Transported Waste: Not reported
Date TSDF Received Waste: 04/23/2009
TSDF EPA Facility Name: Not reported
QTY Units: Not reported
Transporter SEQ ID: Not reported
Transporter-1 Date: Not reported
Waste SEQ ID: Not reported
Waste Type Code 2: Not reported
Waste Type Code 3: Not reported
Waste Type Code 4: Not reported
Waste Type Code 5: Not reported
Waste Type Code 6: Not reported
Date Accepted: Not reported
Manifest Discrepancy Type: Not reported
Data Entry Number: Not reported
Was Load Rejected: ANSONIA 06401
Reason Load Was Rejected: Not reported

Waste:

Manifest Year: Not reported
Waste Code: F001
Hand Code: H061
Quantity: 400 P

Manifest Number: 000396227VES
EPA ID: CTD981895931
Date Shipped: 10/05/2010
TSDF EPA ID: NJD002454544
Transporter EPA ID: NJD080631369
Transporter 2 EPA ID: NJD054126164
Transporter 3 EPA ID: Not reported
Transporter 4 EPA ID: Not reported
Transporter 5 EPA ID: Not reported
Transporter 6 EPA ID: Not reported
Transporter 7 EPA ID: Not reported
Transporter 8 EPA ID: Not reported
Transporter 9 EPA ID: Not reported
Transporter 10 EPA ID: Not reported
Date Trans1 Transported Waste: 10/05/2010
Date Trans2 Transported Waste: 10/08/2010
Date Trans3 Transported Waste: Not reported
Date Trans4 Transported Waste: Not reported
Date Trans5 Transported Waste: Not reported
Date Trans6 Transported Waste: Not reported
Date Trans7 Transported Waste: Not reported
Date Trans8 Transported Waste: Not reported
Date Trans9 Transported Waste: Not reported
Date Trans10 Transported Waste: Not reported
Date TSDF Received Waste: 10/11/2010
TSDF EPA Facility Name: Not reported
QTY Units: Not reported
Transporter SEQ ID: Not reported
Transporter-1 Date: Not reported
Waste SEQ ID: Not reported

Map ID
Direction
Distance
Elevation

MAP FINDINGS

Site

Database(s)

EDR ID Number
EPA ID Number

FARREL CORP (Continued)

1000355486

Waste Type Code 2: Not reported
Waste Type Code 3: Not reported
Waste Type Code 4: Not reported
Waste Type Code 5: Not reported
Waste Type Code 6: Not reported
Date Accepted: Not reported
Manifest Discrepancy Type: Not reported
Data Entry Number: Not reported
Was Load Rejected: ANSONIA 06401
Reason Load Was Rejected: Not reported

Waste:

Manifest Year: Not reported
Waste Code: F001
Hand Code: H061
Quantity: 1200 P

Manifest Number: 000402897VES
EPA ID: CTD981895931
Date Shipped: 11/8/2011
TSDF EPA ID: NJD002454544
Transporter EPA ID: NJD080631369
Transporter 2 EPA ID: NJD054126164
Transporter 3 EPA ID: Not reported
Transporter 4 EPA ID: Not reported
Transporter 5 EPA ID: Not reported
Transporter 6 EPA ID: Not reported
Transporter 7 EPA ID: Not reported
Transporter 8 EPA ID: Not reported
Transporter 9 EPA ID: Not reported
Transporter 10 EPA ID: Not reported
Date Trans1 Transported Waste: Not reported
Date Trans2 Transported Waste: Not reported
Date Trans3 Transported Waste: Not reported
Date Trans4 Transported Waste: Not reported
Date Trans5 Transported Waste: Not reported
Date Trans6 Transported Waste: Not reported
Date Trans7 Transported Waste: Not reported
Date Trans8 Transported Waste: Not reported
Date Trans9 Transported Waste: Not reported
Date Trans10 Transported Waste: Not reported
Date TSDF Received Waste: Not reported
TSDF EPA Facility Name: Not reported
QTY Units: Not reported
Transporter SEQ ID: Not reported
Transporter-1 Date: Not reported
Waste SEQ ID: Not reported
Waste Type Code 2: Not reported
Waste Type Code 3: Not reported
Waste Type Code 4: Not reported
Waste Type Code 5: Not reported
Waste Type Code 6: Not reported
Date Accepted: Not reported
Manifest Discrepancy Type: Not reported
Data Entry Number: Not reported
Was Load Rejected: ANSONIA 06401
Reason Load Was Rejected: Not reported

Map ID
Direction
Distance
Elevation

MAP FINDINGS

Site

Database(s)

EDR ID Number
EPA ID Number

FARREL CORP (Continued)

1000355486

Waste:

Manifest Year: Not reported
Waste Code: F001
Hand Code: H061
Quantity: 800.00 Pounds

Manifest Number: 000105277VES
EPA ID: CTD981895931
Date Shipped: 04/27/2007
TSD EPA ID: NJD002454544
Transporter EPA ID: NJD080631369
Transporter 2 EPA ID: NJD054126164
Transporter 3 EPA ID: Not reported
Transporter 4 EPA ID: Not reported
Transporter 5 EPA ID: Not reported
Transporter 6 EPA ID: Not reported
Transporter 7 EPA ID: Not reported
Transporter 8 EPA ID: Not reported
Transporter 9 EPA ID: Not reported
Transporter 10 EPA ID: Not reported
Date Trans1 Transported Waste: 04/27/2007
Date Trans2 Transported Waste: 05/02/2007
Date Trans3 Transported Waste: Not reported
Date Trans4 Transported Waste: Not reported
Date Trans5 Transported Waste: Not reported
Date Trans6 Transported Waste: Not reported
Date Trans7 Transported Waste: Not reported
Date Trans8 Transported Waste: Not reported
Date Trans9 Transported Waste: Not reported
Date Trans10 Transported Waste: Not reported
Date TSD Received Waste: 05/04/2007
TSD EPA Facility Name: Not reported
QTY Units: Not reported
Transporter SEQ ID: Not reported
Transporter-1 Date: Not reported
Waste SEQ ID: Not reported
Waste Type Code 2: Not reported
Waste Type Code 3: Not reported
Waste Type Code 4: Not reported
Waste Type Code 5: Not reported
Waste Type Code 6: Not reported
Date Accepted: Not reported
Manifest Discrepancy Type: Not reported
Data Entry Number: Not reported
Was Load Rejected: ANSONIA 06401
Reason Load Was Rejected: Not reported

Waste:

Manifest Year: Not reported
Waste Code: F001
Hand Code: H06
Quantity: 300 P

Manifest Number: NJA5329546
EPA ID: CTD981895931

Map ID
Direction
Distance
Elevation

MAP FINDINGS

Site

Database(s)

EDR ID Number
EPA ID Number

FARREL CORP (Continued)

1000355486

Date Shipped: 07/20/2006
TSDF EPA ID: NJD002454544
Transporter EPA ID: NJD080631369
Transporter 2 EPA ID: NJD054126164
Transporter 3 EPA ID: Not reported
Transporter 4 EPA ID: Not reported
Transporter 5 EPA ID: Not reported
Transporter 6 EPA ID: Not reported
Transporter 7 EPA ID: Not reported
Transporter 8 EPA ID: Not reported
Transporter 9 EPA ID: Not reported
Transporter 10 EPA ID: Not reported
Date Trans1 Transported Waste: 07/20/2006
Date Trans2 Transported Waste: 07/24/2006
Date Trans3 Transported Waste: Not reported
Date Trans4 Transported Waste: Not reported
Date Trans5 Transported Waste: Not reported
Date Trans6 Transported Waste: Not reported
Date Trans7 Transported Waste: Not reported
Date Trans8 Transported Waste: Not reported
Date Trans9 Transported Waste: Not reported
Date Trans10 Transported Waste: Not reported
Date TSDF Received Waste: 07/25/2006
TSDF EPA Facility Name: Not reported
QTY Units: Not reported
Transporter SEQ ID: Not reported
Transporter-1 Date: Not reported
Waste SEQ ID: Not reported
Waste Type Code 2: Not reported
Waste Type Code 3: Not reported
Waste Type Code 4: Not reported
Waste Type Code 5: Not reported
Waste Type Code 6: Not reported
Date Accepted: Not reported
Manifest Discrepancy Type: Not reported
Data Entry Number: 09080621
Was Load Rejected: ANSONIA 06401
Reason Load Was Rejected: Not reported

Manifest Number: NJA5329263
EPA ID: CTD981895931
Date Shipped: 05/18/2006
TSDF EPA ID: NJD002454544
Transporter EPA ID: NJD080631369
Transporter 2 EPA ID: NJD054126164
Transporter 3 EPA ID: Not reported
Transporter 4 EPA ID: Not reported
Transporter 5 EPA ID: Not reported
Transporter 6 EPA ID: Not reported
Transporter 7 EPA ID: Not reported
Transporter 8 EPA ID: Not reported
Transporter 9 EPA ID: Not reported
Transporter 10 EPA ID: Not reported
Date Trans1 Transported Waste: 05/18/2006
Date Trans2 Transported Waste: 05/22/2006
Date Trans3 Transported Waste: Not reported
Date Trans4 Transported Waste: Not reported

Map ID
Direction
Distance
Elevation

MAP FINDINGS

Site

Database(s)

EDR ID Number
EPA ID Number

FARREL CORP (Continued)

1000355486

Date Trans5 Transported Waste: Not reported
Date Trans6 Transported Waste: Not reported
Date Trans7 Transported Waste: Not reported
Date Trans8 Transported Waste: Not reported
Date Trans9 Transported Waste: Not reported
Date Trans10 Transported Waste: Not reported
Date TSDf Received Waste: 05/23/2006
TSDf EPA Facility Name: Not reported
QTY Units: Not reported
Transporter SEQ ID: Not reported
Transporter-1 Date: Not reported
Waste SEQ ID: Not reported
Waste Type Code 2: Not reported
Waste Type Code 3: Not reported
Waste Type Code 4: Not reported
Waste Type Code 5: Not reported
Waste Type Code 6: Not reported
Date Accepted: Not reported
Manifest Discrepancy Type: Not reported
Data Entry Number: 07110621
Was Load Rejected: ANSONIA 06401
Reason Load Was Rejected: Not reported

Manifest Number: 000368235VES
EPA ID: CTD981895931
Date Shipped: 07/17/2009
TSDf EPA ID: NJD002454544
Transporter EPA ID: NJD080631369
Transporter 2 EPA ID: NJD054126164
Transporter 3 EPA ID: Not reported
Transporter 4 EPA ID: Not reported
Transporter 5 EPA ID: Not reported
Transporter 6 EPA ID: Not reported
Transporter 7 EPA ID: Not reported
Transporter 8 EPA ID: Not reported
Transporter 9 EPA ID: Not reported
Transporter 10 EPA ID: Not reported
Date Trans1 Transported Waste: 07/17/2009
Date Trans2 Transported Waste: 07/20/2009
Date Trans3 Transported Waste: Not reported
Date Trans4 Transported Waste: Not reported
Date Trans5 Transported Waste: Not reported
Date Trans6 Transported Waste: Not reported
Date Trans7 Transported Waste: Not reported
Date Trans8 Transported Waste: Not reported
Date Trans9 Transported Waste: Not reported
Date Trans10 Transported Waste: Not reported
Date TSDf Received Waste: 07/21/2009
TSDf EPA Facility Name: Not reported
QTY Units: Not reported
Transporter SEQ ID: Not reported
Transporter-1 Date: Not reported
Waste SEQ ID: Not reported
Waste Type Code 2: Not reported
Waste Type Code 3: Not reported
Waste Type Code 4: Not reported
Waste Type Code 5: Not reported

Map ID
Direction
Distance
Elevation

MAP FINDINGS

Site

Database(s)

EDR ID Number
EPA ID Number

FARREL CORP (Continued)

1000355486

Waste Type Code 6: Not reported
Date Accepted: Not reported
Manifest Discrepancy Type: Not reported
Data Entry Number: Not reported
Was Load Rejected: ANSONIA 06401
Reason Load Was Rejected: Not reported

Waste:

Manifest Year: Not reported
Waste Code: F001
Hand Code: H061
Quantity: 400 P

Manifest Number: 000264348VES
EPA ID: CTD981895931
Date Shipped: 10/17/2008
TSD EPA ID: NJD002454544
Transporter EPA ID: NJD080631369
Transporter 2 EPA ID: NJD054126164
Transporter 3 EPA ID: Not reported
Transporter 4 EPA ID: Not reported
Transporter 5 EPA ID: Not reported
Transporter 6 EPA ID: Not reported
Transporter 7 EPA ID: Not reported
Transporter 8 EPA ID: Not reported
Transporter 9 EPA ID: Not reported
Transporter 10 EPA ID: Not reported
Date Trans1 Transported Waste: 10/17/2008
Date Trans2 Transported Waste: 10/21/2008
Date Trans3 Transported Waste: Not reported
Date Trans4 Transported Waste: Not reported
Date Trans5 Transported Waste: Not reported
Date Trans6 Transported Waste: Not reported
Date Trans7 Transported Waste: Not reported
Date Trans8 Transported Waste: Not reported
Date Trans9 Transported Waste: Not reported
Date Trans10 Transported Waste: Not reported
Date TSD Received Waste: 10/22/2008
TSD EPA Facility Name: Not reported
QTY Units: Not reported
Transporter SEQ ID: Not reported
Transporter-1 Date: Not reported
Waste SEQ ID: Not reported
Waste Type Code 2: Not reported
Waste Type Code 3: Not reported
Waste Type Code 4: Not reported
Waste Type Code 5: Not reported
Waste Type Code 6: Not reported
Date Accepted: Not reported
Manifest Discrepancy Type: Not reported
Data Entry Number: Not reported
Was Load Rejected: ANSONIA 06401
Reason Load Was Rejected: Not reported

Waste:

Manifest Year: Not reported
Waste Code: F001

Map ID
Direction
Distance
Elevation

MAP FINDINGS

Site

Database(s)

EDR ID Number
EPA ID Number

FARREL CORP (Continued)

1000355486

Hand Code: H061
Quantity: 400 P

Manifest Number: 000397321VES
EPA ID: CTD981895931
Date Shipped: 1/27/2012
TSDf EPA ID: NJD002454544
Transporter EPA ID: NJD080631369
Transporter 2 EPA ID: Not reported
Transporter 3 EPA ID: Not reported
Transporter 4 EPA ID: Not reported
Transporter 5 EPA ID: Not reported
Transporter 6 EPA ID: Not reported
Transporter 7 EPA ID: Not reported
Transporter 8 EPA ID: Not reported
Transporter 9 EPA ID: Not reported
Transporter 10 EPA ID: Not reported
Date Trans1 Transported Waste: Not reported
Date Trans2 Transported Waste: Not reported
Date Trans3 Transported Waste: Not reported
Date Trans4 Transported Waste: Not reported
Date Trans5 Transported Waste: Not reported
Date Trans6 Transported Waste: Not reported
Date Trans7 Transported Waste: Not reported
Date Trans8 Transported Waste: Not reported
Date Trans9 Transported Waste: Not reported
Date Trans10 Transported Waste: Not reported
Date TSDf Received Waste: Not reported
TSDf EPA Facility Name: Not reported
QTY Units: Not reported
Transporter SEQ ID: Not reported
Transporter-1 Date: Not reported
Waste SEQ ID: Not reported
Waste Type Code 2: Not reported
Waste Type Code 3: Not reported
Waste Type Code 4: Not reported
Waste Type Code 5: Not reported
Waste Type Code 6: Not reported
Date Accepted: Not reported
Manifest Discrepancy Type: Not reported
Data Entry Number: Not reported
Was Load Rejected: ANSONIA 06401
Reason Load Was Rejected: Not reported

Waste:

Manifest Year: Not reported
Waste Code: F001 D039 F002
Hand Code: Not reported
Quantity: 400.00 Pounds

Manifest Number: 000264037VES
EPA ID: CTD981895931
Date Shipped: 01/16/2009
TSDf EPA ID: NJD002454544
Transporter EPA ID: NJD080631369
Transporter 2 EPA ID: NJD054126164

Map ID
Direction
Distance
Elevation

MAP FINDINGS

Site

Database(s)

EDR ID Number
EPA ID Number

FARREL CORP (Continued)

1000355486

Transporter 3 EPA ID: Not reported
Transporter 4 EPA ID: Not reported
Transporter 5 EPA ID: Not reported
Transporter 6 EPA ID: Not reported
Transporter 7 EPA ID: Not reported
Transporter 8 EPA ID: Not reported
Transporter 9 EPA ID: Not reported
Transporter 10 EPA ID: Not reported
Date Trans1 Transported Waste: 01/16/2009
Date Trans2 Transported Waste: 01/20/2009
Date Trans3 Transported Waste: Not reported
Date Trans4 Transported Waste: Not reported
Date Trans5 Transported Waste: Not reported
Date Trans6 Transported Waste: Not reported
Date Trans7 Transported Waste: Not reported
Date Trans8 Transported Waste: Not reported
Date Trans9 Transported Waste: Not reported
Date Trans10 Transported Waste: Not reported
Date TSDf Received Waste: 01/21/2009
TSDf EPA Facility Name: Not reported
QTY Units: Not reported
Transporter SEQ ID: Not reported
Transporter-1 Date: Not reported
Waste SEQ ID: Not reported
Waste Type Code 2: Not reported
Waste Type Code 3: Not reported
Waste Type Code 4: Not reported
Waste Type Code 5: Not reported
Waste Type Code 6: Not reported
Date Accepted: Not reported
Manifest Discrepancy Type: Not reported
Data Entry Number: Not reported
Was Load Rejected: ANSONIA 06401
Reason Load Was Rejected: Not reported

Waste:

Manifest Year: Not reported
Waste Code: F001
Hand Code: H061
Quantity: 500 P

I35
NNE
1/8-1/4
0.179 mi.
943 ft.
EMHART INDUSTRIAL INVC
25 MAIN ST
ANSONIA, CT 06401
Site 8 of 12 in cluster I

CT ASBESTOS **S125119817**
CT MANIFEST **N/A**

Relative: ASBESTOS:
Higher Name: FARREL CORP.
Actual: Address: 25 MAIN ST
79 ft. City,State,Zip: ANSONIA, CT 06401
ID: 30049
Trans Number: 266
Enter Date: 01/08/2004
Postmark Date: 12/17/2003
Check Amount: \$50.00

Map ID
Direction
Distance
Elevation

MAP FINDINGS

Site

Database(s)

EDR ID Number
EPA ID Number

EMHART INDUSTRIAL INVC (Continued)

S125119817

Check Number: 7694
Type of Notification (new): Not reported
Type of Notification (cancel): Not reported
Type of Notification (revised): Not reported
Type of Notification (blanket): Not reported
Type of Notification (emergency): X
Project Type: FARREL CORP.
Start Date: 12/18/2003
End Date: 12/24/2003
Licence Number: 000017
Contractor: A.A.I.S., CORPORATION
Contractor Address: 16 HAMILTON STREET
Contractor City: WEST HAVEN
Contractor State: CT
Contractor Zip: 06460
Owner: WMNH/L.A.S. RECYCLING
Hauler: WASTE MGMT/LOGANO

CT MANIFEST:

EPA ID: CTD981895931
Years: 2016, 2012
Name: EMHART INDUSTRIES INC
Address: 25 MAIN ST
City,State,Zip: ANSONIA, CT 06401

Name: EMHART INDUSTRIES
Address: 25 MAIN ST
City,State,Zip: ANSONIA, CT

Name: EMHART INDUSTRIES
Address: 25 MAIN ST
City,State,Zip: ANSONIA, CT 06401

Name: EMHART INDUSTRIAL INVC
Address: 25 MAIN ST
City,State,Zip: ANSONIA, CT 06401

Name: EMHART INDS
Address: 25 MAIN ST
City,State,Zip: ANSONIA, CT 06401

I36
NNE
1/8-1/4
0.179 mi.
943 ft.
FARREL CORP
25 MAIN ST
ANSONIA, CT 06401
Site 9 of 12 in cluster I

CT SPILLS **S109731267**
CT MANIFEST **N/A**

Relative: SPILLS:
Higher Name: Not reported
Address: 25 MAIN ST
City,State,Zip: ANSONIA, CT
Year of Database: 2017
Case Number: 201702841
Who Took Spill: 204
Assigned To: 0
Report Date: 06/10/2017
Report Time: 10:27:40
Actual:
79 ft.

Map ID
Direction
Distance
Elevation

MAP FINDINGS

Site

Database(s)

EDR ID Number
EPA ID Number

FARREL CORP (Continued)

S109731267

Date Release: 06/10/2017
Time Responded: Not reported
Reported By: 324
Phone: 203 7094450
Representing: north west public safety
Terminated: YES
Recovd (Total): 0
Total (Water): 0
Facility Status: CLOSED
Continuous Spill: False
Released Substance: MOTOR VEHICLE FLUIDS
Qty: 2 (Gallons)
Emergency Measure: mv fluids
Water Body: Not reported
Discharger: Not reported
Telephone: Not reported
Responsible Party: Not reported
RP Address 1: Not reported
RP City,St,Zip: CT
Historic: False
Waterbody: False
Time Stamp: 2017-06-14 11:14:39
Sr Inspector: therrien, adam
At Inspctor: **NO RESPONSE
User Stamp: Guzmanca
Comments: Not reported
Action: Sanded
Other Action: Not reported
Agency ID: DEP Dispatch
Other Agency: Not reported
DEP Bureau: Not reported
DEP Agency: Not reported
Agency ID: LOCAL FIRE DEPARTMENT
Other Agency: Not reported
DEP Bureau: Not reported
DEP Agency: Not reported
Cause ID: MV Accident
Other Cause: Not reported
Media ID: Ground Surface
Other Media: Not reported
Class ID: Private
Other Class: Not reported
Release Type: petroleum
Other Release: Not reported
Release Type: chemical
Other Release: Not reported

CT MANIFEST:

EPA ID: CTD981895931
Years: 2012, 2008, 2007, 2006, 2005, 2004, 2003
Name: FARREL CORP
Address: 25 MAIN ST
City,State,Zip: ANSONIA, CT 06401

Name: FARREL CORP
Address: 25 MAIN ST
City,State,Zip: ANSONIA, CT 06401

Map ID
Direction
Distance
Elevation

MAP FINDINGS

Site

Database(s)

EDR ID Number
EPA ID Number

FARREL CORP (Continued)

S109731267

Details:

Year: 2008
EPA ID: CTD981895931
Manifest Id: 000260335VES
TSDF EPA ID: NJD002454544
TSDF Name: MARISOL INC
TSDF Address: 125 FACTORY LANE
TSDF City,State,Zip: MIDDLESEX, NJ 08846
TSDF Country: USA
TSDF Telephone: Not reported
Transport Date: Not reported
Transporter EPA ID: NJD080631369
Transporter Name: VEOLIA ES TECHNICAL SOLUTIONS LLC
Transporter Address: 1 EDEN LANE
Transporter City,State,Zip: FLANDERS, NJ 07836
Transporter Country: USA
Transporter Phone: Not reported
Trans 2 Date: Not reported
Trans 2 EPA ID: NJD054126164
Trans 2 Name: FREEHOLD CARTAGE INC
Trans 2 Address: P.O. BOX 5010
Transporter 2 City,State,Zip: FREEHOLD, NJ 07728
Trans 2 Country: USA
Trans 2 Phone: Not reported
Generator Mailing Address: 25 MAIN ST
Generator City,State,Zip: ANSONIA, CT 06401
Generator Mailing Country: Not reported
Generator Phone: Not reported
Special Handling: Not reported
Discrepancies: Not reported
Date Shipped: 07/23/2008
Date Received: 07/28/2008
Last modified date: Not reported
Last modified by: Not reported
Comments: Not reported
Waste Occurence: 1
US Dot Description: HAZARDOUS WASTE, LIQUID, N.O.S.
Number of Containers: 1
Container Type: DM
Quantity: 400
Weight/Volume: P
Batch Number: 210, 765
EPA Waste Codes: D039, F001, F002
Copies: 1, 6
Alt Fac EPA: Not reported
Alt Fac Name: Not reported
Alt Fac Street Address: Not reported
Alt Fac Town: Not reported
Alt Fac State: Not reported
Alt Fac Zip: Not reported
Alt Fac Date: Not reported
Unique Key: 000260335VES1

Details as of 2013:

Year: 2008
EPAID: CTD981895931

Map ID
Direction
Distance
Elevation

MAP FINDINGS

Site

Database(s)

EDR ID Number
EPA ID Number

FARREL CORP (Continued)

S109731267

TSDF Telephone: (732)469-5100
Transporter Country: USA
Transporter Telephone: (973)691-7321
Transporter 2 Telephone: (732)462-1001
Generator Mailing Country: USA
Telephone: 2037365588
Special Handling: Not reported
Last Modified Date: 02/01/2011
Last Modified By: PG

Name: FARREL CORP
Address: 25 MAIN ST
City,State,Zip: ANSONIA, CT 06401

Details:

Year: 2007
EPA ID: CTD981895931
Manifest Id: 000155440JJK
TSDF EPA ID: KYD053348108
TSDF Name: SAFETY-KLEEN SYSTEMS INC
TSDF Address: 3700 LAGRANGE RD
TSDF City,State,Zip: SMITHFIELD, KY 40068
TSDF Country: USA
TSDF Telephone: Not reported
Transport Date: Not reported
Transporter EPA ID: MAC300001617
Transporter Name: ENVIRO-SAFE CORP
Transporter Address: Not reported
Transporter City,State,Zip: CT
Transporter Country: USA
Transporter Phone: Not reported
Trans 2 Date: 01/31/2007
Trans 2 EPA ID: NYD982792814
Trans 2 Name: FRANK'S VACUUM TRUCK SERVICE, INC
Trans 2 Address: Not reported
Transporter 2 City,State,Zip: CT
Trans 2 Country: USA
Trans 2 Phone: Not reported
Generator Mailing Address: 25 MAIN ST
Generator City,State,Zip: ANSONIA, CT 06401
Generator Mailing Country: Not reported
Generator Phone: Not reported
Special Handling: Not reported
Discrepancies: Not reported
Date Shipped: 01/29/2007
Date Received: 02/03/2007
Last modified date: Not reported
Last modified by: Not reported
Comments: Not reported
Waste Occurrence: 1
US Dot Description: FLAMMABLE LIQUIDS, N.O.S. (MINERAL
Number of Containers: 001
Container Type: DM
Quantity: 55
Weight/Volume: G
Batch Number: 249, 378
EPA Waste Codes: D001

Map ID
Direction
Distance
Elevation

MAP FINDINGS

Site

Database(s)

EDR ID Number
EPA ID Number

FARREL CORP (Continued)

S109731267

Copies: 1, 6
Alt Fac EPA: Not reported
Alt Fac Name: Not reported
Alt Fac Street Address: Not reported
Alt Fac Town: Not reported
Alt Fac State: Not reported
Alt Fac Zip: Not reported
Alt Fac Date: Not reported
Unique Key: 000155440JJK1

Details as of 2013:

Year: 2007
EPAID: CTD981895931
TSDF Telephone: Not reported
Transporter Country: USA
Transporter Telephone: Not reported
Transporter 2 Telephone: Not reported
Generator Mailing Country: USA
Telephone: 2037365588
Special Handling: Not reported
Last Modified Date: 12/02/2008
Last Modified By: JEB

Waste as of 2013:

Year: 2007
Manifest ID: 000155440JJK
Waste Occurrence: 1
UNNA: 1993
Hazard Class: 3
US Dot Description: FLAMMABLE LIQUIDS, N.O.S. (MINERAL
Number of Containers: 001
Container Type: DM
Quantity: 55
Weight/Volume: G
Additional Description: Not reported
Handling Code: Not reported
Last Modified Date: 2007-04-16 00:00:00
Last Modified By: DPW

Year: 2003
Manifest ID: 000155440JJK
Waste Occurrence: 1
UNNA: 1993
Hazard Class: 3
US Dot Description: WASTE FLAMMABLE LIQUIDS, N.O.S. (MINERAL
Number of Containers: 001
Container Type: DM
Quantity: 55
Weight/Volume: G
Additional Description: Not reported
Handling Code: Not reported
Last Modified Date: 2007-04-16 00:00:00
Last Modified By: DPW

Waste Code as of 2013:

Year: 2007

Map ID
Direction
Distance
Elevation

MAP FINDINGS

Site

Database(s)

EDR ID Number
EPA ID Number

FARREL CORP (Continued)

S109731267

Manifest ID: 000155440JJK
Waste Occurrence: 1
EPA Waste Code: D001
Recycled Waste?: False
Last Modified Date: 2007-04-16 00:00:00
Last Modified By: DPW

Name: FARREL CORP
Address: 25 MAIN ST
City,State,Zip: ANSONIA, CT 06401

Details:

Year: 2006
EPA ID: CTD981895931
Manifest Id: 000041230ves
TSDF EPA ID: NJD002454544
TSDF Name: MARISOL INC
TSDF Address: 125 FACTORY LANE
TSDF City,State,Zip: MIDDLESEX, NJ 08846
TSDF Country: USA
TSDF Telephone: Not reported
Transport Date: Not reported
Transporter EPA ID: NJD080631369
Transporter Name: VEOLIA ES TECHNICAL SOLUTIONS LLC
Transporter Address: 1 EDEN LANE
Transporter City,State,Zip: FLANDERS, NJ 07836
Transporter Country: USA
Transporter Phone: Not reported
Trans 2 Date: Not reported
Trans 2 EPA ID: Not reported
Trans 2 Name: Not reported
Trans 2 Address: Not reported
Transporter 2 City,State,Zip: CT
Trans 2 Country: USA
Trans 2 Phone: Not reported
Generator Mailing Address: 25 MAIN ST
Generator City,State,Zip: ANSONIA, CT 06401
Generator Mailing Country: Not reported
Generator Phone: Not reported
Special Handling: Not reported
Discrepancies: Not reported
Date Shipped: 11/02/2006
Date Received: 11/06/2006
Last modified date: Not reported
Last modified by: Not reported
Comments: Not reported
Waste Occurrence: 1
US Dot Description: HAZARDOUS WASTE, LIQUID, N.O.S.
Number of Containers: 1
Container Type: DM
Quantity: 300
Weight/Volume: P
Batch Number: 491, 589
EPA Waste Codes: F001
Copies: 1, 6
Alt Fac EPA: Not reported
Alt Fac Name: Not reported

Map ID
Direction
Distance
Elevation

MAP FINDINGS

Site

Database(s)

EDR ID Number
EPA ID Number

FARREL CORP (Continued)

S109731267

Alt Fac Street Address: Not reported
Alt Fac Town: Not reported
Alt Fac State: Not reported
Alt Fac Zip: Not reported
Alt Fac Date: Not reported
Unique Key: 000041230ves1

Details as of 2013:

Year: 2006
EPAID: CTD981895931
TSDF Telephone: (732)469-5100
Transporter Country: USA
Transporter Telephone: (973)691-7321
Transporter 2 Telephone: Not reported
Generator Mailing Country: USA
Telephone: 2037365588
Special Handling: Not reported
Last Modified Date: 04/21/2008
Last Modified By: JEB

Waste as of 2013:

Year: 2006
Manifest ID: 000041230ves
Waste Occurrence: 1
UNNA: 3082
Hazard Class: 9
US Dot Description: HAZARDOUS WASTE, LIQUID, N.O.S.
Number of Containers: 1
Container Type: DM
Quantity: 300
Weight/Volume: P
Additional Description: Not reported
Handling Code: Not reported
Last Modified Date: 2008-02-19 00:00:00
Last Modified By: JEB

Waste Code as of 2013:

Year: 2006
Manifest ID: 000041230ves
Waste Occurrence: 1
EPA Waste Code: F001
Recycled Waste?: False
Last Modified Date: 2008-02-19 00:00:00
Last Modified By: JEB

Name: FARREL CORP
Address: 25 MAIN ST
City,State,Zip: ANSONIA, CT 06401

Details:

Year: 2005
EPA ID: CTD981895931
Manifest Id: nja5105177
TSDF EPA ID: NJD002454544
TSDF Name: MARISOL, INC.

Map ID
Direction
Distance
Elevation

MAP FINDINGS

Site

Database(s)

EDR ID Number
EPA ID Number

FARREL CORP (Continued)

S109731267

TSDf Address:	125 FACTORY LANE
TSDf City,State,Zip:	MIDDLESEX, NJ 08846
TSDf Country:	USA
TSDf Telephone:	Not reported
Transport Date:	Not reported
Transporter EPA ID:	NJD080631369
Transporter Name:	VEOLIA ES TECHNICAL SOLUTIONS LLC
Transporter Address:	1 EDEN LANE
Transporter City,State,Zip:	FLANDERS, NJ 07836
Transporter Country:	USA
Transporter Phone:	Not reported
Trans 2 Date:	Not reported
Trans 2 EPA ID:	NJD054126164
Trans 2 Name:	FREEHOLD CARTAGE, INC.
Trans 2 Address:	P.O. BOX 5010
Transporter 2 City,State,Zip:	FREEHOLD, NJ 07728
Trans 2 Country:	USA
Trans 2 Phone:	Not reported
Generator Mailing Address:	25 MAIN ST
Generator City,State,Zip:	ANSONIA, CT 06401
Generator Mailing Country:	Not reported
Generator Phone:	Not reported
Special Handling:	Not reported
Discrepancies:	Not reported
Date Shipped:	04/18/2005
Date Received:	04/22/2005
Last modified date:	Not reported
Last modified by:	Not reported
Comments:	Not reported
Waste Occurrence:	1
US Dot Description:	HAZARDOUS WASTE, LIQUID, N.O.S.
Number of Containers:	003
Container Type:	DM
Quantity:	1200
Weight/Volume:	P
Batch Number:	832, 871
EPA Waste Codes:	F001
Copies:	2, 7
Alt Fac EPA:	Not reported
Alt Fac Name:	Not reported
Alt Fac Street Address:	Not reported
Alt Fac Town:	Not reported
Alt Fac State:	Not reported
Alt Fac Zip:	Not reported
Alt Fac Date:	Not reported
Unique Key:	nja51051771

Details as of 2013:

Year:	2005
EPAID:	CTD981895931
TSDf Telephone:	(732)469-5100
Transporter Country:	USA
Transporter Telephone:	(973)691-7321
Transporter 2 Telephone:	(732)462-1001
Generator Mailing Country:	USA
Telephone:	2037365588
Special Handling:	Not reported

Map ID
Direction
Distance
Elevation

MAP FINDINGS

Site

Database(s)

EDR ID Number
EPA ID Number

FARREL CORP (Continued)

S109731267

Last Modified Date: 04/18/2007
Last Modified By: DMG

Waste as of 2013:

Year: 2005
Manifest ID: nja5105177
Waste Occurrence: 1
UNNA: 3082
Hazard Class: 9
US Dot Description: HAZARDOUS WASTE, LIQUID, N.O.S.
Number of Containers: 003
Container Type: DM
Quantity: 1200
Weight/Volume: P
Additional Description: Not reported
Handling Code: Not reported
Last Modified Date: 2007-03-28 00:00:00
Last Modified By: DMG

Waste Code as of 2013:

Year: 2005
Manifest ID: nja5105177
Waste Occurrence: 1
EPA Waste Code: F001
Recycled Waste?: False
Last Modified Date: 2007-03-28 00:00:00
Last Modified By: DMG

Name: FARREL CORP
Address: 25 MAIN ST
City,State,Zip: ANSONIA, CT 06401

Details:

Year: 2005
EPA ID: ctd981895931
Manifest Id: nyh1525761
TSDf EPA ID: NYD049836679
TSDf Name: CWM CHEMICAL SERVICES, LLC
TSDf Address: BALMER ROAD
TSDf City,State,Zip: MODEL CITY, NY 14107
TSDf Country: USA
TSDf Telephone: Not reported
Transport Date: Not reported
Transporter EPA ID: CTD021816889
Transporter Name: UNITED OIL RECOVERY, INC.
Transporter Address: 14 WEST MAIN STREET
Transporter City,State,Zip: MERIDEN, CT 06451
Transporter Country: USA
Transporter Phone: Not reported
Trans 2 Date: Not reported
Trans 2 EPA ID: Not reported
Trans 2 Name: Not reported
Trans 2 Address: Not reported
Transporter 2 City,State,Zip: CT
Trans 2 Country: USA
Trans 2 Phone: Not reported

Map ID
Direction
Distance
Elevation

MAP FINDINGS

Site

Database(s)

EDR ID Number
EPA ID Number

FARREL CORP (Continued)

S109731267

Generator Mailing Address: 25 MAIN ST
Generator City,State,Zip: ANSONIA, CT 06401
Generator Mailing Country: Not reported
Generator Phone: Not reported
Special Handling: Not reported
Discrepancies: Not reported
Date Shipped: 03/30/2005
Date Received: 03/31/2005
Last modified date: Not reported
Last modified by: Not reported
Comments: Not reported
Waste Occurrence: 1
US Dot Description: HAZARDOUS WASTE, SOLID, N.O.S.
Number of Containers: 1
Container Type: CM
Quantity: 34000
Weight/Volume: P
Batch Number: 657, 694
EPA Waste Codes: D039
Copies: 2, 7
Alt Fac EPA: Not reported
Alt Fac Name: Not reported
Alt Fac Street Address: Not reported
Alt Fac Town: Not reported
Alt Fac State: Not reported
Alt Fac Zip: Not reported
Alt Fac Date: Not reported
Unique Key: nyh15257611

Details as of 2013:

Year: 2005
EPAID: ctd981895931
TSDF Telephone: 7167548231
Transporter Country: USA
Transporter Telephone: (203)238-6745
Transporter 2 Telephone: Not reported
Generator Mailing Country: USA
Telephone: 2037365588
Special Handling: Not reported
Last Modified Date: 01/11/2007
Last Modified By: CYF

Waste as of 2013:

Year: 2005
Manifest ID: nyh1525761
Waste Occurrence: 1
UNNA: 3077
Hazard Class: 9
US Dot Description: HAZARDOUS WASTE, SOLID, N.O.S.
Number of Containers: 1
Container Type: CM
Quantity: 34000
Weight/Volume: P
Additional Description: Not reported
Handling Code: Not reported
Last Modified Date: 2006-12-18 00:00:00

Map ID
Direction
Distance
Elevation

MAP FINDINGS

Site

Database(s)

EDR ID Number
EPA ID Number

FARREL CORP (Continued)

S109731267

Last Modified By: CYF

Waste Code as of 2013:
Year: 2005
Manifest ID: nyh1525761
Waste Occurrence: 1
EPA Waste Code: D039
Recycled Waste?: False
Last Modified Date: 2006-12-18 00:00:00
Last Modified By: CYF

Name: FARREL CORP
Address: 25 MAIN ST
City,State,Zip: ANSONIA, CT 06401

Details:
Year: 2004
EPA ID: CTD981895931
Manifest Id: NYH1429038
TSDF EPA ID: NYD049836679
TSDF Name: CWM CHEMICAL SERVICES LLC
TSDF Address: 1550 BALMER RD
TSDF City,State,Zip: MODEL CITY, NY 14107
TSDF Country: USA
TSDF Telephone: Not reported
Transport Date: Not reported
Transporter EPA ID: NYD986969947
Transporter Name: PAGE ETC INC
Transporter Address: PO BOX 1290
Transporter City,State,Zip: WEEDSPORT, NY 13166
Transporter Country: USA
Transporter Phone: Not reported
Trans 2 Date: Not reported
Trans 2 EPA ID: Not reported
Trans 2 Name: Not reported
Trans 2 Address: Not reported
Transporter 2 City,State,Zip: CT
Trans 2 Country: USA
Trans 2 Phone: Not reported
Generator Mailing Address: 25 MAIN ST
Generator City,State,Zip: ANSONIA, CT 06401
Generator Mailing Country: Not reported
Generator Phone: Not reported
Special Handling: Not reported
Discrepancies: Not reported
Date Shipped: 08/19/2004
Date Received: 08/20/2004
Last modified date: Not reported
Last modified by: Not reported
Comments: Not reported
Waste Occurrence: 1
US Dot Description: HAZARDOUS WASTE, SOLID, N.O.S.
Number of Containers: 1
Container Type: DT
Quantity: 46000
Weight/Volume: P

Map ID
Direction
Distance
Elevation

MAP FINDINGS

Site

Database(s)

EDR ID Number
EPA ID Number

FARREL CORP (Continued)

S109731267

Batch Number: 613, 613
EPA Waste Codes: D039
Copies: 2, 7
Alt Fac EPA: Not reported
Alt Fac Name: Not reported
Alt Fac Street Address: Not reported
Alt Fac Town: Not reported
Alt Fac State: Not reported
Alt Fac Zip: Not reported
Alt Fac Date: Not reported
Unique Key: NYH14290381

Details as of 2013:

Year: 2004
EPAID: CTD981895931
TSDF Telephone: 7167548231
Transporter Country: USA
Transporter Telephone: (315)834-6681
Transporter 2 Telephone: Not reported
Generator Mailing Country: USA
Telephone: 2037365588
Special Handling: Not reported
Last Modified Date: 08/25/2005
Last Modified By: CJS

Waste as of 2013:

Year: 2004
Manifest ID: NYH1429038
Waste Occurrence: 1
UNNA: 3077
Hazard Class: 9
US Dot Description: HAZARDOUS WASTE, SOLID, N.O.S.
Number of Containers: 1
Container Type: DT
Quantity: 46000
Weight/Volume: P
Additional Description: Not reported
Handling Code: Not reported
Last Modified Date: 2005-08-25 00:00:00
Last Modified By: CJS

Waste Code as of 2013:

Year: 2004
Manifest ID: NYH1429038
Waste Occurrence: 1
EPA Waste Code: D039
Recycled Waste?: False
Last Modified Date: 2005-08-25 00:00:00
Last Modified By: CJS

Name: FARREL CORP
Address: 25 MAIN ST
City,State,Zip: ANSONIA, CT 06401

Details:

Map ID
Direction
Distance
Elevation

MAP FINDINGS

Site

Database(s)

EDR ID Number
EPA ID Number

FARREL CORP (Continued)

S109731267

Year: 2003
EPA ID: CTD981895931
Manifest Id: nyh1312146
TSDF EPA ID: NYD049836679
TSDF Name: CWM CHEMICAL SERVICES LLC
TSDF Address: PO BOX 200
TSDF City,State,Zip: MODEL CITY, NY 14107
TSDF Country: USA
TSDF Telephone: Not reported
Transport Date: Not reported
Transporter EPA ID: Not reported
Transporter Name: Not reported
Transporter Address: Not reported
Transporter City,State,Zip: Not reported
Transporter Country: Not reported
Transporter Phone: Not reported
Trans 2 Date: Not reported
Trans 2 EPA ID: Not reported
Trans 2 Name: Not reported
Trans 2 Address: Not reported
Transporter 2 City,State,Zip: CT
Trans 2 Country: USA
Trans 2 Phone: Not reported
Generator Mailing Address: 25 MAIN ST
Generator City,State,Zip: ANSONIA, CT 06401
Generator Mailing Country: Not reported
Generator Phone: Not reported
Special Handling: Not reported
Discrepancies: Not reported
Date Shipped: 12/31/2003
Date Received: Not reported
Last modified date: Not reported
Last modified by: Not reported
Comments: Not reported
Waste Occurrence: 1
US Dot Description: HAZARDOUS WASTE, LIQUID, N.O.S.
Number of Containers: 1
Container Type: DT
Quantity: 45000
Weight/Volume: P
Batch Number: 5728
EPA Waste Codes: D039
Copies: 2
Alt Fac EPA: Not reported
Alt Fac Name: Not reported
Alt Fac Street Address: Not reported
Alt Fac Town: Not reported
Alt Fac State: Not reported
Alt Fac Zip: Not reported
Alt Fac Date: Not reported
Unique Key: nyh13121461

Details as of 2013:

Year: 2003
EPAID: CTD981895931
TSDF Telephone: 7167540246
Transporter Country: Not reported

Map ID
Direction
Distance
Elevation

MAP FINDINGS

Site

Database(s)

EDR ID Number
EPA ID Number

FARREL CORP (Continued)

S109731267

Transporter Telephone: Not reported
Transporter 2 Telephone: Not reported
Generator Mailing Country: USA
Telephone: 2037365588
Special Handling: Not reported
Last Modified Date: 07/19/2004
Last Modified By: CYF

Year: 2003
EPAID: CTD981895931
TSDF Telephone: 7167540246
Transporter Country: Not reported
Transporter Telephone: Not reported
Transporter 2 Telephone: Not reported
Generator Mailing Country: USA
Telephone: 2037365588
Special Handling: Not reported
Last Modified Date: 07/19/2004
Last Modified By: CYF

Waste Code as of 2013:

Year: 2003
Manifest ID: nyh1312146
Waste Occurrence: 1
EPA Waste Code: D039
Recycled Waste?: False
Last Modified Date: 2004-07-19 00:00:00
Last Modified By: CYF

I37
NNE
1/8-1/4
0.179 mi.
943 ft.

FARREL CORPORATION
25 MAIN STREET
ANSONIA, CT 06401

Site 10 of 12 in cluster I

CT SPILLS 1007885471
CT CPCS N/A
CT LWDS
CT NPDES

Relative:
Higher

Actual:
79 ft.

SPILLS:
Name: Not reported
Address: 25 MAIN STREET
City,State,Zip: ANSONIA, CT
Year of Database: 2009
Case Number: 200901508
Who Took Spill: 205
Assigned To: 0
Report Date: 03/30/2009
Report Time: 08:52:00
Date Release: 03/30/2009
Time Responded: Not reported
Reported By: john klapcik
Phone: 203 9067594
Representing: Farrel Corp.
Terminated: YES
Recovd (Total): 0
Total (Water): 0
Facility Status: CLOSED
Continuous Spill: False
Released Substance: #6 FUEL OIL

Map ID
Direction
Distance
Elevation

MAP FINDINGS

Site

Database(s)

EDR ID Number
EPA ID Number

FARREL CORPORATION (Continued)

1007885471

Qty: 10 (Gallons)
Emergency Measure: Not reported
Water Body: Not reported
Discharger: Buckley Energy
Telephone: Not reported
Responsible Party: YES
RP Address 1: Not reported
RP City,St,Zip: CT
Historic: False
Waterbody: False
Time Stamp: 2009-03-30 18:02:13
Sr Inspector: Cox, Michael
At Inspctor: **NO RESPONSE
User Stamp: CGuzman
Comments: Not reported
Action: Contained
Other Action: Not reported
Agency ID: DEP Dispatch
Other Agency: Not reported
DEP Bureau: Not reported
DEP Agency: Not reported
Cause ID: Overfill
Other Cause: Not reported
Media ID: Ground Surface
Other Media: Not reported
Class ID: Industrial
Other Class: Not reported
Class ID: Commercial
Other Class: Not reported
Release Type: petroleum
Other Release: Not reported
Waterbody: Other
Other Wtrbody: none

Name: Not reported
Address: 25 MAIN STREET
City,State,Zip: ANSONIA, CT
Year of Database: 2009
Case Number: 200901509
Who Took Spill: 208
Assigned To: 0
Report Date: 03/30/2009
Report Time: 09:18:28
Date Release: 03/30/2009
Time Responded: Not reported
Reported By: vincent zuolo
Phone: 203 3956627
Representing: santa fuel
Terminated: YES
Recovd (Total): 0
Total (Water): 0
Facility Status: CLOSED
Continuous Spill: False
Released Substance: #6 FUEL OIL
Qty: 10 (Gallons)
Emergency Measure: Overfill.
Water Body: Not reported

Map ID
Direction
Distance
Elevation

MAP FINDINGS

Site

Database(s)

EDR ID Number
EPA ID Number

FARREL CORPORATION (Continued)

1007885471

Discharger: ferrel corp
Telephone: Not reported
Responsible Party: Not reported
RP Address 1: Not reported
RP City,St,Zip: CT
Historic: False
Waterbody: False
Time Stamp: 2009-03-30 18:03:17
Sr Inspector: Monarca, Vincent
At Inspctor: **NO RESPONSE
User Stamp: CGuzman
Comments: Not reported
Action: Sanded
Other Action: Not reported
Action: Cleaned
Other Action: Not reported
Agency ID: DEP Dispatch
Other Agency: Not reported
DEP Bureau: Not reported
DEP Agency: Not reported
Cause ID: Overfill
Other Cause: Not reported
Media ID: Ground Surface
Other Media: Not reported
Class ID: Commercial
Other Class: Not reported
Release Type: petroleum
Other Release: Not reported

Name: Not reported
Address: 25 MAIN STREET
City,State,Zip: ANSONIA, CT
Year of Database: 1996
Case Number: 9605704
Who Took Spill: 916
Assigned To: 0
Report Date: 10/31/1996
Report Time: 09:02:25
Date Release: 10/31/1996
Time Responded: 08:30:00
Reported By: ED DRAB
Phone: 203 7365511 - 203 7365500
Representing: FARRELL CORP.
Terminated: YES
Recovd (Total): 50
Total (Water): 0
Facility Status: closed
Continuous Spill: False
Released Substance: LUBRICATING OIL
Qty: 50 (Gallons)
Emergency Measure: CONTAINED IN CONCRETE RESERVOIR
Water Body: Not reported
Discharger: SAA
Telephone: Not reported
Responsible Party: YES
RP Address 1: Not reported
RP City,St,Zip: CT

Map ID
Direction
Distance
Elevation

MAP FINDINGS

Site

Database(s)

EDR ID Number
EPA ID Number

FARREL CORPORATION (Continued)

1007885471

Historic: False
Waterbody: False
Time Stamp: 1996-10-31 09:45:33
Sr Inspector: Stavola, Rosanne
At Inspctor: **NO RESPONSE
User Stamp: Not reported
Comments: Not reported
Action: Removed
Other Action: Not reported
Action: Contained
Other Action: Not reported
Agency ID: DEP
Other Agency: Not reported
DEP Bureau: BUREAU OF WASTE MANAGEMENT
DEP Agency: OIL AND CHEMICAL SPILL RESPONSE
Cause ID: Transfer Line Failure
Other Cause: Not reported
Media ID: Inside Building
Other Media: Not reported
Release Type: petroleum
Other Release: Not reported

CPCS:

Name: FARREL CORPORATION
Address: 25 MAIN STREET
City,State,Zip: ANSONIA, CT 06401
Site Type: Projects
Lust Status code: Not reported
Lust Status: Not reported
PTP Form: III
Program: Property Transfer Program
Comments: Projects
Site Type Definition: Property Transfer Form III

LWDS:

Leachate and Wastewater Number: 6900103
Status of the Discharge Activity: Active
Leachate and Waste Flow: Surface
Alias: Farrel Corp
Alias2: Emhart Corp

NPDES:

Name: FARREL CO. DIV. OF USMCORP.
Address: 25 MAIN STREET
City: Not reported
Town Id: 2
Company Name: FARREL CO. DIV OF USM CORP
Permit Number: CT0003646
Permit Issued Date: 04/01/1974
Permit Expiration Date: 04/01/1979
Application Received Date: 01/01/1974
Affiliation Type: Not reported
Permit EI Type: Not reported
App Id: Not reported
Site Address Description: Not reported
Site Address Line 2: Not reported

Map ID
Direction
Distance
Elevation

MAP FINDINGS

Site

Database(s)

EDR ID Number
EPA ID Number

FARREL CORPORATION (Continued)

1007885471

Permit Description: Not reported
Status: Not reported
Affiliate Address Line 1: Not reported
Affiliate Address Line 2: Not reported
Affiliate City/State/Zip: Not reported
Contact Name: Not reported
Contact Title: Not reported
Contact EMail: Not reported

Name: FARREL CO. DIV. OF USMCORP.
Address: 25 MAIN STREET
City: Not reported
Town Id: 2
Company Name: FARRELL CORPORATION
Permit Number: CT0003646
Permit Issued Date: 10/12/1979
Permit Expiration Date: 10/12/1984
Application Received Date: 01/01/1979
Affiliation Type: Not reported
Permit EI Type: Not reported
App Id: Not reported
Site Address Description: Not reported
Site Address Line 2: Not reported
Permit Description: Not reported
Status: Not reported
Affiliate Address Line 1: Not reported
Affiliate Address Line 2: Not reported
Affiliate City/State/Zip: Not reported
Contact Name: Not reported
Contact Title: Not reported
Contact EMail: Not reported

I38
NNE
1/8-1/4
0.179 mi.
943 ft.

USM CORPORATION-FARREL COMPANY
25 MAIN ST
ANSONIA, CT 06401
Site 11 of 12 in cluster I

NY MANIFEST **1009219531**
N/A

Relative:
Higher
Actual:
79 ft.

NY MANIFEST:
Name: USM CORPORATION-FARREL COMPANY
Address: 25 MAIN ST
City,State,Zip: ANSONIA, CT 06401
Country: USA
EPA ID: CTD001166545
Facility Status: Not reported
Location Address 1: 25 MAIN ST
Code: BP
Location Address 2: Not reported
Total Tanks: Not reported
Location City: ANSONIA
Location State: CT
Location Zip: 06401
Location Zip 4: Not reported

NY MANIFEST:
EPAID: CTD001166545
Mailing Name: USM CORPORATION-FARREL COMPANY
Mailing Contact: RUSSELL HARVEY

Map ID
Direction
Distance
Elevation

MAP FINDINGS

Site

Database(s)

EDR ID Number
EPA ID Number

USM CORPORATION-FARREL COMPANY (Continued)

1009219531

Mailing Address 1: 25 MAIN ST
Mailing Address 2: Not reported
Mailing City: ANSONIA
Mailing State: CT
Mailing Zip: 06401
Mailing Zip 4: Not reported
Mailing Country: USA
Mailing Phone: 2037343331

NY MANIFEST:

Document ID: NYA3476575
Manifest Status: C
seq: Not reported
Year: 1986
Trans1 State ID: CT004
Trans2 State ID: Not reported
Generator Ship Date: 01/23/1986
Trans1 Recv Date: 01/23/1986
Trans2 Recv Date: / /
TSD Site Recv Date: 01/24/1986
Part A Recv Date: 02/07/1986
Part B Recv Date: 01/27/1986
Generator EPA ID: CTD001166545
Trans1 EPA ID: CTD980521280
Trans2 EPA ID: Not reported
TSDF ID 1: NYD049836679
TSDF ID 2: Not reported
Manifest Tracking Number: Not reported
Import Indicator: Not reported
Export Indicator: Not reported
Discr Quantity Indicator: Not reported
Discr Type Indicator: Not reported
Discr Residue Indicator: Not reported
Discr Partial Reject Indicator: Not reported
Discr Full Reject Indicator: Not reported
Manifest Ref Number: Not reported
Alt Facility RCRA ID: Not reported
Alt Facility Sign Date: Not reported
MGMT Method Type Code: Not reported
Waste Code: D001 - NON-LISTED IGNITABLE WASTES
Waste Code: Not reported
Waste Code: Not reported
Waste Code: Not reported
Waste Code: Not reported
Waste Code: Not reported
Quantity: 02475
Units: G - Gallons (liquids only)* (8.3 pounds)
Number of Containers: 045
Container Type: DM - Metal drums, barrels
Handling Method: B Incineration, heat recovery, burning.
Specific Gravity: 100
Waste Code: D001 - NON-LISTED IGNITABLE WASTES
Waste Code: Not reported
Waste Code: Not reported
Waste Code: Not reported
Waste Code: Not reported
Quantity: 00195

Map ID
Direction
Distance
Elevation

MAP FINDINGS

Site

Database(s)

EDR ID Number
EPA ID Number

USM CORPORATION-FARREL COMPANY (Continued)

1009219531

Units: G - Gallons (liquids only)* (8.3 pounds)
Number of Containers: 039
Container Type: DM - Metal drums, barrels
Handling Method: B Incineration, heat recovery, burning.
Specific Gravity: 100

**I39
NNE
1/8-1/4
0.179 mi.
943 ft.**

**FARREL CORP.
25 MAIN ST.
ANSONIA, CT 06401**

**CT SPILLS
CT CPCS**

**1005446082
N/A**

Site 12 of 12 in cluster I

**Relative:
Higher
Actual:
79 ft.**

SPILLS:

Name: Not reported
Address: 25 MAIN ST.
City,State,Zip: ANSONIA, CT
Year of Database: 2004
Case Number: 200404364
Who Took Spill: 935
Assigned To: 0
Report Date: 06/30/2004
Report Time: 10:18:00
Date Release: 06/30/2004
Time Responded: Not reported
Reported By: ED DRAB
Phone: 203 7365500
Representing: FARREL CORP
Terminated: YES
Recovd (Total): 0
Total (Water): 0
Facility Status: Closed
Continuous Spill: False
Released Substance: MERCURY
Qty: 0 (Gallons)
Emergency Measure: HG THERMOMETER BROKE IN LAB ON COUNTER, CONTAINED AND CLEANED UP, HG RECOVERY COMPANY TO P/U AND DISPOSE

Water Body: Not reported
Discharger: FARREL CORP
Telephone: Not reported
Responsible Party: YES
RP Address 1: SAA
RP City,St,Zip: CT
Historic: False
Waterbody: False
Time Stamp: 2004-06-30 10:22:27
Sr Inspector: Torres, Neil
At Inspctor: **NO RESPONSE
User Stamp: Not reported
Comments: Not reported
Action: Contained
Other Action: Not reported
Action: Cleaned
Other Action: Not reported
Agency ID: DEP Dispatch
Other Agency: Not reported
DEP Bureau: Not reported
DEP Agency: Not reported

Map ID
Direction
Distance
Elevation

MAP FINDINGS

Site

Database(s)

EDR ID Number
EPA ID Number

FARREL CORP. (Continued)

1005446082

Cause ID: Container Failure
Other Cause: Not reported
Media ID: Inside Building
Other Media: Not reported
Class ID: Commercial
Other Class: Not reported
Release Type: chemical
Other Release: Not reported
Waterbody: Other
Other Wtrbody: NONE

CPCS:

Name: FARREL CORP.
Address: 25 MAIN ST.
City,State,Zip: ANSONIA, CT 06401
Site Type: LUST
Lust Status code: 3
Lust Status: Cleanup Initiated
PTP Form: Not reported
Program: Not reported
Comments: Not reported
Site Type Definition: Leaking Underground Storage Tanks Rem. Started

**K40
ESE
1/8-1/4
0.179 mi.
944 ft.**

**FIRESTONE STORES #7040
297 MAIN ST
ANSONIA, CT 06401
Site 1 of 5 in cluster K**

**CT UST U002173828
N/A**

**Relative:
Lower
Actual:
40 ft.**

UST:
Name: FIRESTONE STORES #7040
Address: 297 MAIN ST
Address 2: Not reported
City,State,Zip: ANSONIA 06401
Facility ID: 2-4409
Substance: Gasoline
Last Use Date: 06/01/1965
Tank ID: A1
Closure Status: Tank Filled with Inert Material
Compartment ID: a
Tank Status: Permanently Closed
Secondary Material: Not reported
Tank Material: Asphalt Coated or Bare Steel
Capacity: 5000
Install Date: 01/01/1950
Overfill Installed: Not reported
Pipe Material: Bare Steel
Pipe Mode Description: Not reported
Spill Installed: Not reported
Latitude: 41.342183
Longitude: -73.07817
Tank Latitude: 41.342183
Tank Longitude: -73.07817

Contact:

Facility ID: 2-4409
Owner Name: MONACO REAL ESTATE
Owner Address: 301 MAIN ST

Map ID
Direction
Distance
Elevation

MAP FINDINGS

Site

Database(s)

EDR ID Number
EPA ID Number

FIRESTONE STORES #7040 (Continued)

U002173828

Owner Address 2: Not reported
Owner Phone: (203) 736-9323
Owner Phone Ext: Not reported
Owner City/State/Zip: ANSONIA, CT 064012301
Affiliation Type: Owner
Contact Name: Not reported
Contact Title: Not reported
Contact Email: Not reported

Facility ID: 2-4409
Owner Name: MONACO REAL ESTATE
Owner Address: 301 MAIN ST
Owner Address 2: Not reported
Owner Phone: Not reported
Owner Phone Ext: Not reported
Owner City/State/Zip: ANSONIA, CT 064012301
Affiliation Type: Registrant
Contact Name: Not reported
Contact Title: Not reported
Contact Email: Not reported

Name: FIRESTONE STORES #7040
Address: 297 MAIN ST
Address 2: Not reported
City,State,Zip: ANSONIA 06401
Facility ID: 2-4409
Substance: Gasoline
Last Use Date: 06/01/1965
Tank ID: B2
Closure Status: Tank Filled with Inert Material
Compartment ID: a
Tank Status: Permanently Closed
Secondary Material: Not reported
Tank Material: Asphalt Coated or Bare Steel
Capacity: 5000
Install Date: 01/01/1950
Overfill Installed: Not reported
Pipe Material: Bare Steel
Pipe Mode Description: Not reported
Spill Installed: Not reported
Latitude: 41.342183
Longitude: -73.07817
Tank Latitude: 41.342183
Tank Longitude: -73.07817

Contact:
Facility ID: 2-4409
Owner Name: MONACO REAL ESTATE
Owner Address: 301 MAIN ST
Owner Address 2: Not reported
Owner Phone: (203) 736-9323
Owner Phone Ext: Not reported
Owner City/State/Zip: ANSONIA, CT 064012301
Affiliation Type: Owner
Contact Name: Not reported
Contact Title: Not reported
Contact Email: Not reported

Map ID
Direction
Distance
Elevation

MAP FINDINGS

Site

Database(s)

EDR ID Number
EPA ID Number

FIRESTONE STORES #7040 (Continued)

U002173828

Facility ID: 2-4409
Owner Name: MONACO REAL ESTATE
Owner Address: 301 MAIN ST
Owner Address 2: Not reported
Owner Phone: Not reported
Owner Phone Ext: Not reported
Owner City/State/Zip: ANSONIA, CT 064012301
Affiliation Type: Registrant
Contact Name: Not reported
Contact Title: Not reported
Contact Email: Not reported

Name: FIRESTONE STORES #7040
Address: 297 MAIN ST
Address 2: Not reported
City,State,Zip: ANSONIA 06401
Facility ID: 2-4409
Substance: Gasoline
Last Use Date: 06/01/1965
Tank ID: C3
Closure Status: Tank Filled with Inert Material
Compartment ID: a
Tank Status: Permanently Closed
Secondary Material: Not reported
Tank Material: Asphalt Coated or Bare Steel
Capacity: 5000
Install Date: 01/01/1950
Overfill Installed: Not reported
Pipe Material: Bare Steel
Pipe Mode Description: Not reported
Spill Installed: Not reported
Latitude: 41.342183
Longitude: -73.07817
Tank Latitude: 41.342183
Tank Longitude: -73.07817

Contact:
Facility ID: 2-4409
Owner Name: MONACO REAL ESTATE
Owner Address: 301 MAIN ST
Owner Address 2: Not reported
Owner Phone: (203) 736-9323
Owner Phone Ext: Not reported
Owner City/State/Zip: ANSONIA, CT 064012301
Affiliation Type: Owner
Contact Name: Not reported
Contact Title: Not reported
Contact Email: Not reported

Facility ID: 2-4409
Owner Name: MONACO REAL ESTATE
Owner Address: 301 MAIN ST
Owner Address 2: Not reported
Owner Phone: Not reported
Owner Phone Ext: Not reported
Owner City/State/Zip: ANSONIA, CT 064012301
Affiliation Type: Registrant

Map ID
Direction
Distance
Elevation

MAP FINDINGS

Site

Database(s)

EDR ID Number
EPA ID Number

FIRESTONE STORES #7040 (Continued)

U002173828

Contact Name: Not reported
Contact Title: Not reported
Contact Email: Not reported

Name: FIRESTONE STORES #7040
Address: 297 MAIN ST
Address 2: Not reported
City,State,Zip: ANSONIA 06401
Facility ID: 2-4409
Substance: Used Oil
Last Use Date: 09/01/1988
Tank ID: D4
Closure Status: Tank was Removed From Ground
Compartment ID: a
Tank Status: Permanently Closed
Secondary Material: Not reported
Tank Material: Asphalt Coated or Bare Steel
Capacity: 350
Install Date: 06/01/1978
Overfill Installed: Not reported
Pipe Material: Bare Steel
Pipe Mode Description: Not reported
Spill Installed: Not reported
Latitude: 41.342183
Longitude: -73.07817
Tank Latitude: 41.342183
Tank Longitude: -73.07817

Contact:
Facility ID: 2-4409
Owner Name: MONACO REAL ESTATE
Owner Address: 301 MAIN ST
Owner Address 2: Not reported
Owner Phone: (203) 736-9323
Owner Phone Ext: Not reported
Owner City/State/Zip: ANSONIA, CT 064012301
Affiliation Type: Owner
Contact Name: Not reported
Contact Title: Not reported
Contact Email: Not reported

Facility ID: 2-4409
Owner Name: MONACO REAL ESTATE
Owner Address: 301 MAIN ST
Owner Address 2: Not reported
Owner Phone: Not reported
Owner Phone Ext: Not reported
Owner City/State/Zip: ANSONIA, CT 064012301
Affiliation Type: Registrant
Contact Name: Not reported
Contact Title: Not reported
Contact Email: Not reported

Name: FIRESTONE STORES #7040
Address: 297 MAIN ST
Address 2: Not reported

Map ID
Direction
Distance
Elevation

MAP FINDINGS

Site

Database(s)

EDR ID Number
EPA ID Number

FIRESTONE STORES #7040 (Continued)

U002173828

City,State,Zip: ANSONIA 06401
Facility ID: 2-4409
Substance: Heating Oil(on-site consumption)
Last Use Date: 09/01/1988
Tank ID: E5
Closure Status: Tank was Removed From Ground
Compartment ID: a
Tank Status: Permanently Closed
Secondary Material: Not reported
Tank Material: Asphalt Coated or Bare Steel
Capacity: 3000
Install Date: 01/01/1960
Overfill Installed: Not reported
Pipe Material: Bare Steel
Pipe Mode Description: Not reported
Spill Installed: Not reported
Latitude: 41.342183
Longitude: -73.07817
Tank Latitude: 41.342183
Tank Longitude: -73.07817

Contact:

Facility ID: 2-4409
Owner Name: MONACO REAL ESTATE
Owner Address: 301 MAIN ST
Owner Address 2: Not reported
Owner Phone: (203) 736-9323
Owner Phone Ext: Not reported
Owner City/State/Zip: ANSONIA, CT 064012301
Affiliation Type: Owner
Contact Name: Not reported
Contact Title: Not reported
Contact Email: Not reported

Facility ID: 2-4409
Owner Name: MONACO REAL ESTATE
Owner Address: 301 MAIN ST
Owner Address 2: Not reported
Owner Phone: Not reported
Owner Phone Ext: Not reported
Owner City/State/Zip: ANSONIA, CT 064012301
Affiliation Type: Registrant
Contact Name: Not reported
Contact Title: Not reported
Contact Email: Not reported

L41
NNW
1/8-1/4
0.180 mi.
948 ft.

ANSONIA COPPER & BRASS INC-ESOP
75 LIBERTY ST/6&7 RIVERSIDE DR
ANSONIA, CT 06401

CT CPCS S110775017
N/A

Site 1 of 2 in cluster L

Relative:
Lower

CPCS:

Actual:
40 ft.

Name: ANSONIA COPPER & BRASS INC-ESOP
Address: 75 LIBERTY ST/6&7 RIVERSIDE DR
City,State,Zip: ANSONIA, CT 06401
Site Type: Projects

Map ID
Direction
Distance
Elevation

MAP FINDINGS

Site

Database(s)

EDR ID Number
EPA ID Number

ANSONIA COPPER & BRASS INC-ESOP (Continued)

S110775017

Lust Status code: Not reported
Lust Status: Not reported
PTP Form: III
Program: Property Transfer Program
Comments: Projects
Site Type Definition: Property Transfer Form III

M42 **TARGET STORE T2249 ANSONIA**
SE **20 W MAIN ST**
1/8-1/4 **ANSONIA, CT 06401**
0.185 mi.
978 ft. **Site 1 of 9 in cluster M**

CT AUL **1007956150**
CT SPILLS **N/A**
CT AIRS
CT MANIFEST
CT NPDES

Relative:
Lower
Actual:
67 ft.

CT AUL:
Name: LATEX FOAM PRODUCTS CORPORATOIN
Address: 20 WEST MAIN STREET
City,State,Zip: ANSONIA, CT
Facility ID: 7836
Site Description: Not reported
Status: Department Comments Provided
X Coordinate: Not reported
Y Coordinate: Not reported
DEP Staff Assigned: Amanda Killeen
LEP Lead: Not reported
LEP Program: Not reported
Map Link: Not reported
Date Release Exp First: Not reported
Date Release Exp Second: Not reported
Date Release Exp Third: Not reported
How did the ELUR change the use of the property: Not reported
Date 1st Waiver Request Received: Not reported
Date of DEP Comments On The 1st Waiver Request: Not reported
Date Complete 1st Waiver Request Assembled: Not reported
Date 2nd Waiver Request Received: Not reported
Date of DEP Comments On The 2nd Waiver Request: Not reported
Date Complete 2nd Waiver Request Assembled: Not reported
Date 3rd Waiver Request Received: Not reported
Date of DEP Comments On The 3rd Waiver Request: Not reported
Date Complete 3rd Waiver Request Assembled: Not reported
Date of Approval of 3rd Waiver Request: Not reported
Date 1st ELUR received for review: 22-MAR-19
Date of DEP comments for 1st ELUR: 03-JUL-19
Date Complete Package for 1st ELUR Assembled: Not reported
Date 1st ELUR Approved by Commissioner: Not reported
Date 1st ELUR Received by Grantor: Not reported
Date 1st ELUR Executed by Grantor: Not reported
Date 2nd ELUR Received for Review: Not reported
Date of DEP comments for 2nd ELUR: Not reported
Date Complete Package for 2nd ELUR Assembled: Not reported
Date 2nd ELUR Approved by Commissioner: Not reported
Date 2nd ELUR Received by Grantor: Not reported
Date 2nd ELUR Executed by Grantor: Not reported
Date 3rd ELUR Received For Review: Not reported
Date of DEP Comments For Third ELUR: Not reported
Date Complete Package For Third ELUR Assembled: Not reported
Date Third Decision Document Approved by Commissioner: Not reported
Date Third ELUR Received by Grantor: Not reported
Date Third ELUR Executed by Grantor: Not reported

Map ID
Direction
Distance
Elevation

MAP FINDINGS

Site

Database(s)

EDR ID Number
EPA ID Number

TARGET STORE T2249 ANSONIA (Continued)

1007956150

Date 1st ELUR Recorded On The Land Records:	Not reported
Date 2nd ELUR Recorded On The Land Records:	Not reported
Date 3rd ELUR Recorded On The Land Records:	Not reported
Date 1st Certificate of Title Was Received:	Not reported
Date 2nd Certificate of Title Was Received:	Not reported
Date 3rd Certificate of Title Was Received:	Not reported
Date Request For 1st ELUR Release Request Received:	Not reported
Date of DEP Comments on the First ELUR Release Request:	Not reported
Date of Complete Application For 1st ELUR Release Assembled:	Not reported
Date Request For Second ELUR Release Request Received:	Not reported
Date of DEP comments on the 2nd ELUR Release Request:	Not reported
Date of Complete Application for 2nd ELUR Release Assembled:	Not reported
Date Request for Third ELUR Release Request Received:	Not reported
Date of DEP Comments on the third ELUR Release Request:	Not reported
Date of Complete Application for 3rd ELUR Release Assembled:	Not reported
Date of the 1st Release From the ELUR Approved:	Not reported
Date of the 2nd Release From the ELUR Approved:	Not reported
Date of the 3rd Release From the ELUR Approved:	Not reported
Was the 1st Release Recorded on the Land Records:	Not reported
Was the 2nd Release Recorded on the Land Records:	Not reported
Was the 3rd Release Recorded on the Land Records:	Not reported
Date the 1st Release Recorded on the Land Records:	Not reported
Date the 2nd Release Recorded on the Land Records:	Not reported
Date Request for 1st ELUR Restoration Request Received:	Not reported
Date of DEP comments on the 1st ELUR Restoration Request:	Not reported
Date the 1st ELUR Was Restored:	Not reported
Date Request For 2nd ELUR Restoration Request Received:	Not reported
Date of DEP Comments on the 2nd ELUR Restoration Request:	Not reported
Date the 2nd ELUR Restoration Request Was Complete:	Not reported
Date the 2nd ELUR was Restored:	Not reported
Date Request for 3rd ELUR Restoration Request Received:	Not reported
Date of DEP Comments on the 3rd ELUR Restoration Request:	Not reported
Date the 3rd ELUR Restoration Request Was Complete:	Not reported
Date the 3rd ELUR Was Restored:	Not reported
Was the 1st Restoration Recorded on the Land Records:	Not reported
Was the 2nd Restoration Recorded on the Land Records:	Not reported
Was the 3rd Restoration Recorded on the Land Records:	Not reported
Date the 1st Restoration Recorded on the Land Records:	Not reported
Date the 2nd Restoration Recorded on the Land Records:	Not reported
Date the 3rd Restoration Recorded on the Land Records:	Not reported
Date of NOV:	Not reported
Date NOV in Compliance:	Not reported
Name of Contact Person for ELUR:	Not reported
Contact Firm:	Not reported
Contact Address:	Not reported
Contact City/State/Zip:	Not reported
Request For Waiver Of Subordination Agreement Status:	Not reported
Direct Exposure Inaccessible Soil 22a-133k-2 B 3:	False
Pollutant Mobility Criteria Environ Isola Soil 22a-133k-2 C 4 B:	False
Prevent Disturbance Of Engineered Control 22a-133k-2 F 2 B Iv:	False
NOV Number:	Not reported
Reason for NOV:	Not reported
Other Enforcement Action:	Not reported
More Than One ELUR For Site:	Not reported
ELUR Covers All/Part Of Property?:	Not reported
Direct Exposure PCBs Industrial Use Only 22a-133k-2 B 2 B:	False
Use Ind Groundwater Volatilization Criteria 22a-133k-3 C 2:	False

Map ID
Direction
Distance
Elevation

MAP FINDINGS

Site

Database(s)

EDR ID Number
EPA ID Number

TARGET STORE T2249 ANSONIA (Continued)

1007956150

Use Ind Soil Gas Volatilization Criteria 22a-133k-3 C 3 A:	False
Pot Gw Vol Criteria Exceed ELUR No Bldg Const 22a-133k-3 C 5 A:	False
Tech Impract Of GW Remediation 22a-133k-3 E 2 C:	False
ELUR Prior To Reqs:	Not reported

SPILLS:

Name:	Not reported
Address:	20 WEST MAIN STREET
City,State,Zip:	ANSONIA, CT
Year of Database:	2009
Case Number:	200902139
Who Took Spill:	202
Assigned To:	0
Report Date:	04/27/2009
Report Time:	08:52:59
Date Release:	04/27/2009
Time Responded:	Not reported
Reported By:	adreaan
Phone:	203 7351885
Representing:	fd
Terminated:	YES
Recovd (Total):	0
Total (Water):	0
Facility Status:	CLOSED
Continuous Spill:	False
Released Substance:	MOTOR OIL
Qty:	0 (Gallons)
Emergency Measure:	A 3-4 quarts of motor oil from disabled mv, sanded and cleaned.
Water Body:	Not reported
Discharger:	Not reported
Telephone:	Not reported
Responsible Party:	Not reported
RP Address 1:	Not reported
RP City,St,Zip:	CT
Historic:	False
Waterbody:	False
Time Stamp:	2009-04-28 13:32:50
Sr Inspector:	Landry, Robin
At Inspctor:	**NO RESPONSE
User Stamp:	CGuzman
Comments:	Not reported
Action:	Sanded
Other Action:	Not reported
Action:	Cleaned
Other Action:	Not reported
Agency ID:	DEP Dispatch
Other Agency:	Not reported
DEP Bureau:	Not reported
DEP Agency:	Not reported
Agency ID:	LOCAL FIRE DEPARTMENT
Other Agency:	Not reported
DEP Bureau:	Not reported
DEP Agency:	Not reported
Cause ID:	Other
Other Cause:	disabled mv
Media ID:	Ground Surface
Other Media:	Not reported

Map ID
Direction
Distance
Elevation

MAP FINDINGS

Site

Database(s)

EDR ID Number
EPA ID Number

TARGET STORE T2249 ANSONIA (Continued)

1007956150

Class ID: Transportation
Other Class: Not reported
Class ID: Private
Other Class: Not reported
Release Type: petroleum
Other Release: Not reported
Waterbody: Other
Other Wtrbody: none

AIRS:

Name: TARGET STORE T2249 ANSONIA
Address: 20 W MAIN ST
City,State,Zip: ANSONIA, CT 064011812
Address: Not reported
OBS: Not reported
Client No.: Not reported
Town No.: Not reported
Prem No.: Not reported
Contact: Not reported
Phone# Area Code: Not reported
Mail Street: Not reported
Mail Town: Not reported
Mail State: Not reported
Mail Zip: Not reported
X Utm Grid: Not reported
Y Utm Grid: Not reported
Sic: Not reported
Permit No: 002-0007-0001-U
Description: Not reported
Date Permit Issued: Not reported
Date Permit Expires: Not reported
Carbon Monoxide Emissions (TPY): Not reported
Actual Pm10(TPY): Not reported
Actual So(TPY): Not reported
Actual Nox(TPY): Not reported
Actual Hc(TPY): Not reported
PM25-Pri: Not reported
NH3: Not reported
Contact Title: Not reported
Contact Email: Not reported
Affiliation Type: Not reported
Permit EI Type: Exempt Or Unregistered Source
Status: Active
Assigned Staff: Amarello Susan
Affiliate Add1: Not reported
Affiliate Add2: Not reported
Affiliate City: Not reported
Affiliate State: Not reported
Affiliate Zip: Not reported
Contact Add1: Not reported
Contact City: Not reported
Contact State: Not reported
Contact Zip: Not reported
Annual Fee: No
AFS ID: Not reported
Company Name: Not reported
NAICS Primary: Not reported

Map ID
Direction
Distance
Elevation

MAP FINDINGS

Site

Database(s)

EDR ID Number
EPA ID Number

TARGET STORE T2249 ANSONIA (Continued)

1007956150

NACIS Desc:	Not reported
Name:	TARGET STORE T2249 ANSONIA
Address:	20 W MAIN ST
City,State,Zip:	ANSONIA, CT 064011812
Address:	Not reported
OBS:	Not reported
Client No.:	Not reported
Town No.:	Not reported
Prem No.:	Not reported
Contact:	Not reported
Phone# Area Code:	Not reported
Mail Street:	Not reported
Mail Town:	Not reported
Mail State:	Not reported
Mail Zip:	Not reported
X Utm Grid:	Not reported
Y Utm Grid:	Not reported
Sic:	Not reported
Permit No:	002-0007-0002-U
Description:	Not reported
Date Permit Issued:	Not reported
Date Permit Expires:	Not reported
Carbon Monoxide Emissions (TPY):	Not reported
Actual Pm10(TPY):	Not reported
Actual So(TPY):	Not reported
Actual Nox(TPY):	Not reported
Actual Hc(TPY):	Not reported
PM25-Pri:	Not reported
NH3:	Not reported
Contact Title:	Not reported
Contact Email:	Not reported
Affiliation Type:	Not reported
Permit EI Type:	Exempt Or Unregistered Source
Status:	Active
Assigned Staff:	Amarello Susan
Affiliate Add1:	Not reported
Affiliate Add2:	Not reported
Affiliate City:	Not reported
Affiliate State:	Not reported
Affiliate Zip:	Not reported
Contact Add1:	Not reported
Contact City:	Not reported
Contact State:	Not reported
Contact Zip:	Not reported
Annual Fee:	No
AFS ID:	Not reported
Company Name:	Not reported
NAICS Primary:	Not reported
NACIS Desc:	Not reported
Name:	TARGET STORE T2249 ANSONIA
Address:	20 W MAIN ST
City,State,Zip:	ANSONIA, CT 064011812
Address:	Not reported
OBS:	Not reported
Client No.:	Not reported

Map ID
Direction
Distance
Elevation

MAP FINDINGS

Site

Database(s)

EDR ID Number
EPA ID Number

TARGET STORE T2249 ANSONIA (Continued)

1007956150

Town No.:	Not reported
Prem No.:	Not reported
Contact:	Not reported
Phone# Area Code:	Not reported
Mail Street:	Not reported
Mail Town:	Not reported
Mail State:	Not reported
Mail Zip:	Not reported
X Utm Grid:	Not reported
Y Utm Grid:	Not reported
Sic:	Not reported
Permit No:	002-0069-R
Description:	Not reported
Date Permit Issued:	01/01/1941
Date Permit Expires:	Not reported
Carbon Monoxide Emissions (TPY):	Not reported
Actual Pm10(TPY):	Not reported
Actual So(TPY):	Not reported
Actual Nox(TPY):	Not reported
Actual Hc(TPY):	Not reported
PM25-Pri:	Not reported
NH3:	Not reported
Contact Title:	Not reported
Contact Email:	Not reported
Affiliation Type:	Not reported
Permit EI Type:	Air Quality Registration
Status:	Active
Assigned Staff:	Amarello Susan
Affiliate Add1:	Not reported
Affiliate Add2:	Not reported
Affiliate City:	Not reported
Affiliate State:	Not reported
Affiliate Zip:	Not reported
Contact Add1:	Not reported
Contact City:	Not reported
Contact State:	Not reported
Contact Zip:	Not reported
Annual Fee:	No
AFS ID:	Not reported
Company Name:	Not reported
NAICS Primary:	Not reported
NACIS Desc:	Not reported

CT MANIFEST:

EPA ID:	CTR000510834
Years:	2017, 2016, 2012
Name:	TARGET T2249
Address:	20 WEST MAIN ST
City,State,Zip:	ANSONIA, CT 06401

Name:	TARGET 2249
Address:	20 WEST MAIN ST
City,State,Zip:	ANSONIA, CT 06401

Name:	CVS SIS 17324
Address:	20 W MAIN ST
City,State,Zip:	ANSONIA, CT 06489

Map ID
Direction
Distance
Elevation

MAP FINDINGS

Site

Database(s)

EDR ID Number
EPA ID Number

TARGET STORE T2249 ANSONIA (Continued)

1007956150

Name: TARGET T2249
Address: 20 WEST MAIN ST
City,State,Zip: ANSONIA, CT 06401

Name: TARGET CORPORATION T2249
Address: 20 WEST MAIN ST
City,State,Zip: ANSONIA, CT 06401

Name: TARGET 2249
Address: 20 WEST MAIN ST
City,State,Zip: ANSONIA, CT

Name: TARGET 2249
Address: 20 WEST MAIN ST
City,State,Zip: ANSONIA, CT 06401

Name: TARGET 1149
Address: 20 WEST MAIN ST
City,State,Zip: ANSONIA, CT 06401

Name: TARGET #2249
Address: 20 WEST MAIN ST
City,State,Zip: ANSONIA, CT 06401

Name: TARGET T2249
Address: 20 WEST MAIN ST
City,State,Zip: ANSONIA, CT 06401

[Click this hyperlink](#) while viewing on your computer to access additional CT MANIFEST: detail in the EDR Site Report.

NPDES:

Name: TARGET STORE T2249 ANSONIA
Address: 20 W MAIN ST
City: ANSONIA
Town Id: Not reported
Company Name: Not reported
Permit Number: GGR001636
Permit Issued Date: 02/15/2008
Permit Expiration Date: 02/15/2018
Application Received Date: Not reported
Affiliation Type: Permittee
Permit EI Type: Groundwater Remediation Wastewater To A Sanitary Sewer-GP
App Id: 200602957
Site Address Description: Not reported
Site Address Line 2: Not reported
Permit Description: DISCHARGE OF GROUNDWATER REMEDIATION WASTEWATER TO A SANITARY SEWER
Status: Expired
Affiliate Address Line 1: 250 SACKETT POINT RD
Affiliate Address Line 2: Not reported
Affiliate City/State/Zip: NORTH HAVEN, CT 06473-3160
Contact Name: STEVE MURDOCK
Contact Title: Not reported
Contact EMail: Not reported

Name: TARGET STORE T2249 ANSONIA
Address: 20 W MAIN ST

Map ID
Direction
Distance
Elevation

MAP FINDINGS

Site

Database(s)

EDR ID Number
EPA ID Number

TARGET STORE T2249 ANSONIA (Continued)

1007956150

City: ANSONIA
Town Id: Not reported
Company Name: Not reported
Permit Number: GSC000339
Permit Issued Date: 08/12/2009
Permit Expiration Date: 04/30/2014
Application Received Date: Not reported
Affiliation Type: Permittee
Permit EI Type: Commercial Activity - Stormwater
App Id: 200702338
Site Address Description: Not reported
Site Address Line 2: Not reported
Permit Description: STORMWATER ASSOCIATED WITH COMMERCIAL ACTIVITIES-TARGET STORE
#T2229-20 WEST MAIN ST., ANSONIA, CT

Status: Expired
Affiliate Address Line 1: PO Box 111
Affiliate Address Line 2: Corporate Risk & Responsibility
Affiliate City/State/Zip: Minneapolis, MN 55440-0111
Contact Name: Not reported
Contact Title: Not reported
Contact EMail: Not reported

Name: TARGET STORE T2249 ANSONIA
Address: 20 W MAIN ST
City: ANSONIA
Town Id: Not reported
Company Name: Not reported
Permit Number: GSC000339
Permit Issued Date: 01/21/2015
Permit Expiration Date: 05/14/2020
Application Received Date: Not reported
Affiliation Type: Not reported
Permit EI Type: Stormwater Commercial Activities - GP
App Id: 201412032
Site Address Description: Not reported
Site Address Line 2: Not reported
Permit Description: Target Retail Store T2249 (20 West Main Ansonia, CT)
Status: Active
Affiliate Address Line 1: Not reported
Affiliate Address Line 2: Not reported
Affiliate City/State/Zip: Not reported
Contact Name: Not reported
Contact Title: Not reported
Contact EMail: Not reported

M43
SE
1/8-1/4
0.185 mi.
978 ft.

URETHANE APPLICATION
20 WEST MAIN ST
ANSONIA, CT 06401
Site 2 of 9 in cluster M

CT SPILLS **S109747343**
CT MANIFEST **N/A**

Relative:
Lower

Actual:
67 ft.

SPILLS:
Name: Not reported
Address: 20 WEST MAIN ST.
City,State,Zip: ANSONIA, CT
Year of Database: 1998
Case Number: 9804146
Who Took Spill: 931

Map ID
Direction
Distance
Elevation

MAP FINDINGS

Site

Database(s)

EDR ID Number
EPA ID Number

URETHANE APPLICATION (Continued)

S109747343

Assigned To: 0
Report Date: 06/29/1998
Report Time: 12:07:10
Date Release: 06/28/1998
Time Responded: 12:30:00
Reported By: JAMES MORRELL
Phone: 203 7358614
Representing: LATEX FOAM PRODUCTS
Terminated: YES
Recovd (Total): 0
Total (Water): 0
Facility Status: Closed
Continuous Spill: False
Released Substance: SYNTHETIC LATEX
Qty: 10 (Gallons)
Emergency Measure: VALVE CLOSED ON HEAT EXCHANGER
Water Body: Not reported
Discharger: SAME
Telephone: Not reported
Responsible Party: YES
RP Address 1: Not reported
RP City,St,Zip: CT
Historic: False
Waterbody: False
Time Stamp: 1999-04-15 09:23:27
Sr Inspector: Coss, Brian
At Inspctor: **NO RESPONSE
User Stamp: Not reported
Comments: Not reported
Action: Dissipated
Other Action: Not reported
Agency ID: Local Police
Other Agency: Not reported
DEP Bureau: Not reported
DEP Agency: Not reported
Agency ID: Other
Other Agency: AND OTHER AGENCIES INVOLVED
DEP Bureau: Not reported
DEP Agency: Not reported
Cause ID: Valve Failure
Other Cause: Not reported
Media ID: Surface Water
Other Media: Not reported
Release Type: chemical
Other Release: Not reported
Waterbody: River
Other Wtrbody: Not reported

CT MANIFEST:

EPA ID: CTP000019126
Years: 1996
Name: URETHANE APPLICATION
Address: 20 WEST MAIN ST
City,State,Zip: ANSONIA, CT 06401

Details:

Year: 1996

Map ID
Direction
Distance
Elevation

MAP FINDINGS

Site

Database(s)

EDR ID Number
EPA ID Number

URETHANE APPLICATION (Continued)

S109747343

EPA ID:	CTP000019126
Manifest Id:	CTF0384805
TSDf EPA ID:	CTD021816889
TSDf Name:	UNITED OIL RECOVERY DBA ADV LIQ REC
TSDf Address:	136 GRACEY AVE
TSDf City,State,Zip:	MERIDEN, CT 06451
TSDf Country:	USA
TSDf Telephone:	Not reported
Transport Date:	Not reported
Transporter EPA ID:	CTD983872748
Transporter Name:	SEALAND ENVIRONMENTAL SERVICES INC
Transporter Address:	Not reported
Transporter City,State,Zip:	CT
Transporter Country:	USA
Transporter Phone:	Not reported
Trans 2 Date:	Not reported
Trans 2 EPA ID:	Not reported
Trans 2 Name:	Not reported
Trans 2 Address:	Not reported
Transporter 2 City,State,Zip:	CT
Trans 2 Country:	USA
Trans 2 Phone:	Not reported
Generator Mailing Address:	20 WEST MAIN ST
Generator City,State,Zip:	ANSONIA, CT 06401
Generator Mailing Country:	Not reported
Generator Phone:	Not reported
Special Handling:	Not reported
Discrepancies:	Y
Date Shipped:	09/12/1996
Date Received:	09/12/1996
Last modified date:	Not reported
Last modified by:	Not reported
Comments:	Not reported
Waste Occurrence:	1
US Dot Description:	paint related material, paint
Number of Containers:	011
Container Type:	DM
Quantity:	605
Weight/Volume:	G
Batch Number:	823
EPA Waste Codes:	D001
Copies:	1
Alt Fac EPA:	Not reported
Alt Fac Name:	Not reported
Alt Fac Street Address:	Not reported
Alt Fac Town:	Not reported
Alt Fac State:	Not reported
Alt Fac Zip:	Not reported
Alt Fac Date:	Not reported
Unique Key:	CTF03848051

Details as of 2013:

Year:	1996
EPAID:	CTP000019126
TSDf Telephone:	Not reported
Transporter Country:	USA
Transporter Telephone:	Not reported

Map ID
Direction
Distance
Elevation

MAP FINDINGS

Site

Database(s)

EDR ID Number
EPA ID Number

URETHANE APPLICATION (Continued)

S109747343

Transporter 2 Telephone: Not reported
Generator Mailing Country: USA
Telephone: Not reported
Special Handling: Not reported
Last Modified Date: 04/26/2004
Last Modified By: IG

Waste as of 2013:

Year: 1996
Manifest ID: CTF0384805
Waste Occurrence: 1
UNNA: 1263
Hazard Class: 3
US Dot Description: paint related material, paint
Number of Containers: 011
Container Type: DM
Quantity: 605
Weight/Volume: G
Additional Description: Not reported
Handling Code: Not reported
Last Modified Date: 2004-04-26 00:00:00
Last Modified By: IG

Waste Code as of 2013:

Year: 1996
Manifest ID: CTF0384805
Waste Occurrence: 1
EPA Waste Code: D001
Recycled Waste?: False
Last Modified Date: 2004-04-26 00:00:00
Last Modified By: IG

M44
SE
1/8-1/4
0.185 mi.
978 ft.

LAITEX PHONE PRODUCTS
20 WEST MAIN ST
ANSONIA, CT 06401
Site 3 of 9 in cluster M

CT MANIFEST **S109750494**
N/A

Relative:
Lower
Actual:
67 ft.

CT MANIFEST:
EPA ID: CTP000022963
Years: 1999
Name: LAITEX PHONE PRODUCTS
Address: 20 WEST MAIN ST
City,State,Zip: ANSONIA, CT 06401

Details:

Year: 1999
EPA ID: CTP000022963
Manifest Id: CTF0592828
TSDF EPA ID: OHD980700942
TSDF Name: ECOLOTEC INC
TSDF Address: 636 NORTH IRWIN ST
TSDF City,State,Zip: DAYTON, OH 45403
TSDF Country: USA
TSDF Telephone: Not reported
Transport Date: Not reported

Map ID
Direction
Distance
Elevation

MAP FINDINGS

Site

Database(s)

EDR ID Number
EPA ID Number

LAITEX PHONE PRODUCTS (Continued)

S109750494

Transporter EPA ID: NYD982792814
Transporter Name: FRANKS VACUUM TRUCK SVC INC
Transporter Address: Not reported
Transporter City,State,Zip: CT
Transporter Country: USA
Transporter Phone: Not reported
Trans 2 Date: Not reported
Trans 2 EPA ID: Not reported
Trans 2 Name: Not reported
Trans 2 Address: Not reported
Transporter 2 City,State,Zip: CT
Trans 2 Country: USA
Trans 2 Phone: Not reported
Generator Mailing Address: 20 WEST MAIN ST
Generator City,State,Zip: ANSONIA, CT 06401
Generator Mailing Country: Not reported
Generator Phone: Not reported
Special Handling: Not reported
Discrepancies: Y
Date Shipped: 09/17/1999
Date Received: 09/27/1999
Last modified date: Not reported
Last modified by: Not reported
Comments: Not reported
Waste Occurrence: 1
US Dot Description: FLAMMABLE LIQUID N.O.S.
Number of Containers: 014
Container Type: DM
Quantity: 770
Weight/Volume: G
Batch Number: 3148, 3148
EPA Waste Codes: D001
Copies: 2, 7
Alt Fac EPA: Not reported
Alt Fac Name: Not reported
Alt Fac Street Address: Not reported
Alt Fac Town: Not reported
Alt Fac State: Not reported
Alt Fac Zip: Not reported
Alt Fac Date: Not reported
Unique Key: CTF05928281

Year: 1999
EPA ID: CTP000022963
Manifest Id: CTF0592828
TSDF EPA ID: OHD980700942
TSDF Name: ECOLOTEC INC
TSDF Address: 636 NORTH IRWIN ST
TSDF City,State,Zip: DAYTON, OH 45403
TSDF Country: USA
TSDF Telephone: Not reported
Transport Date: Not reported
Transporter EPA ID: NYD982792814
Transporter Name: FRANKS VACUUM TRUCK SVC INC
Transporter Address: Not reported
Transporter City,State,Zip: CT
Transporter Country: USA

Map ID
Direction
Distance
Elevation

MAP FINDINGS

Site

Database(s)

EDR ID Number
EPA ID Number

LAITEX PHONE PRODUCTS (Continued)

S109750494

Transporter Phone:	Not reported
Trans 2 Date:	Not reported
Trans 2 EPA ID:	Not reported
Trans 2 Name:	Not reported
Trans 2 Address:	Not reported
Transporter 2 City,State,Zip:	CT
Trans 2 Country:	USA
Trans 2 Phone:	Not reported
Generator Mailing Address:	20 WEST MAIN ST
Generator City,State,Zip:	ANSONIA, CT 06401
Generator Mailing Country:	Not reported
Generator Phone:	Not reported
Special Handling:	Not reported
Discrepancies:	Y
Date Shipped:	09/17/1999
Date Received:	09/27/1999
Last modified date:	Not reported
Last modified by:	Not reported
Comments:	Not reported
Waste Occurrence:	4
US Dot Description:	sodium hydroxide solution
Number of Containers:	005
Container Type:	DF
Quantity:	150
Weight/Volume:	G
Batch Number:	3148, 3148
EPA Waste Codes:	D002
Copies:	2, 7
Alt Fac EPA:	Not reported
Alt Fac Name:	Not reported
Alt Fac Street Address:	Not reported
Alt Fac Town:	Not reported
Alt Fac State:	Not reported
Alt Fac Zip:	Not reported
Alt Fac Date:	Not reported
Unique Key:	CTF05928284
Year:	1999
EPA ID:	CTP000022963
Manifest Id:	CTF0592828
TSDF EPA ID:	OHD980700942
TSDF Name:	ECOLOTEC INC
TSDF Address:	636 NORTH IRWIN ST
TSDF City,State,Zip:	DAYTON, OH 45403
TSDF Country:	USA
TSDF Telephone:	Not reported
Transport Date:	Not reported
Transporter EPA ID:	NYD982792814
Transporter Name:	FRANKS VACUUM TRUCK SVC INC
Transporter Address:	Not reported
Transporter City,State,Zip:	CT
Transporter Country:	USA
Transporter Phone:	Not reported
Trans 2 Date:	Not reported
Trans 2 EPA ID:	Not reported
Trans 2 Name:	Not reported
Trans 2 Address:	Not reported

Map ID
Direction
Distance
Elevation

MAP FINDINGS

Site

Database(s)

EDR ID Number
EPA ID Number

LAITEX PHONE PRODUCTS (Continued)

S109750494

Transporter 2 City,State,Zip:	CT
Trans 2 Country:	USA
Trans 2 Phone:	Not reported
Generator Mailing Address:	20 WEST MAIN ST
Generator City,State,Zip:	ANSONIA, CT 06401
Generator Mailing Country:	Not reported
Generator Phone:	Not reported
Special Handling:	Not reported
Discrepancies:	Y
Date Shipped:	09/17/1999
Date Received:	09/27/1999
Last modified date:	Not reported
Last modified by:	Not reported
Comments:	Not reported
Waste Occurrence:	3
US Dot Description:	paint related material, paint
Number of Containers:	019
Container Type:	DM
Quantity:	950
Weight/Volume:	G
Batch Number:	3148, 3148
EPA Waste Codes:	D001
Copies:	2, 7
Alt Fac EPA:	Not reported
Alt Fac Name:	Not reported
Alt Fac Street Address:	Not reported
Alt Fac Town:	Not reported
Alt Fac State:	Not reported
Alt Fac Zip:	Not reported
Alt Fac Date:	Not reported
Unique Key:	CTF05928283
Year:	1999
EPA ID:	CTP000022963
Manifest Id:	CTF0592828
TSDf EPA ID:	OHD980700942
TSDf Name:	ECOLOTEC INC
TSDf Address:	636 NORTH IRWIN ST
TSDf City,State,Zip:	DAYTON, OH 45403
TSDf Country:	USA
TSDf Telephone:	Not reported
Transport Date:	Not reported
Transporter EPA ID:	NYD982792814
Transporter Name:	FRANKS VACUUM TRUCK SVC INC
Transporter Address:	Not reported
Transporter City,State,Zip:	CT
Transporter Country:	USA
Transporter Phone:	Not reported
Trans 2 Date:	Not reported
Trans 2 EPA ID:	Not reported
Trans 2 Name:	Not reported
Trans 2 Address:	Not reported
Transporter 2 City,State,Zip:	CT
Trans 2 Country:	USA
Trans 2 Phone:	Not reported
Generator Mailing Address:	20 WEST MAIN ST
Generator City,State,Zip:	ANSONIA, CT 06401

Map ID
Direction
Distance
Elevation

MAP FINDINGS

Site

Database(s)

EDR ID Number
EPA ID Number

LAITECH PHONE PRODUCTS (Continued)

S109750494

Generator Mailing Country:	Not reported
Generator Phone:	Not reported
Special Handling:	Not reported
Discrepancies:	Y
Date Shipped:	09/17/1999
Date Received:	09/27/1999
Last modified date:	Not reported
Last modified by:	Not reported
Comments:	Not reported
Waste Occurrence:	2
US Dot Description:	WASTE ADHESIVES
Number of Containers:	002
Container Type:	DM
Quantity:	110
Weight/Volume:	G
Batch Number:	3148, 3148
EPA Waste Codes:	D001
Copies:	2, 7
Alt Fac EPA:	Not reported
Alt Fac Name:	Not reported
Alt Fac Street Address:	Not reported
Alt Fac Town:	Not reported
Alt Fac State:	Not reported
Alt Fac Zip:	Not reported
Alt Fac Date:	Not reported
Unique Key:	CTF05928282

Details as of 2013:

Year:	1999
EPAID:	CTP000022963
TSDF Telephone:	Not reported
Transporter Country:	USA
Transporter Telephone:	Not reported
Transporter 2 Telephone:	Not reported
Generator Mailing Country:	USA
Telephone:	Not reported
Special Handling:	Not reported
Last Modified Date:	04/26/2004
Last Modified By:	IG

Waste as of 2013:

Year:	1999
Manifest ID:	CTF0592828
Waste Occurrence:	1
UNNA:	1993
Hazard Class:	3
US Dot Description:	FLAMMABLE LIQUID N.O.S.
Number of Containers:	014
Container Type:	DM
Quantity:	770
Weight/Volume:	G
Additional Description:	Not reported
Handling Code:	Not reported
Last Modified Date:	2004-04-26 00:00:00
Last Modified By:	IG

Map ID
Direction
Distance
Elevation

MAP FINDINGS

Site

Database(s)

EDR ID Number
EPA ID Number

LAITEX PHONE PRODUCTS (Continued)

S109750494

Year: 1999
Manifest ID: CTF0592828
Waste Occurrence: 4
UNNA: 1824
Hazard Class: 8
US Dot Description: sodium hydroxide solution
Number of Containers: 005
Container Type: DF
Quantity: 150
Weight/Volume: G
Additional Description: Not reported
Handling Code: Not reported
Last Modified Date: 2004-04-26 00:00:00
Last Modified By: IG

Year: 1999
Manifest ID: CTF0592828
Waste Occurrence: 3
UNNA: 1263
Hazard Class: 3
US Dot Description: paint related material, paint
Number of Containers: 019
Container Type: DM
Quantity: 950
Weight/Volume: G
Additional Description: Not reported
Handling Code: Not reported
Last Modified Date: 2004-04-26 00:00:00
Last Modified By: IG

Year: 1999
Manifest ID: CTF0592828
Waste Occurrence: 2
UNNA: 1133
Hazard Class: 3
US Dot Description: WASTE ADHESIVES
Number of Containers: 002
Container Type: DM
Quantity: 110
Weight/Volume: G
Additional Description: Not reported
Handling Code: Not reported
Last Modified Date: 2004-04-26 00:00:00
Last Modified By: IG

Waste Code as of 2013:

Year: 1999
Manifest ID: CTF0592828
Waste Occurrence: 1
EPA Waste Code: D001
Recycled Waste?: False
Last Modified Date: 2004-04-26 00:00:00
Last Modified By: IG

Year: 1999
Manifest ID: CTF0592828
Waste Occurrence: 4

Map ID
Direction
Distance
Elevation

MAP FINDINGS

Site

Database(s)

EDR ID Number
EPA ID Number

LAITECH PHONE PRODUCTS (Continued)

S109750494

EPA Waste Code: D002
Recycled Waste?: False
Last Modified Date: 2004-04-26 00:00:00
Last Modified By: IG

Year: 1999
Manifest ID: CTF0592828
Waste Occurrence: 3
EPA Waste Code: D001
Recycled Waste?: False
Last Modified Date: 2004-04-26 00:00:00
Last Modified By: IG

Year: 1999
Manifest ID: CTF0592828
Waste Occurrence: 2
EPA Waste Code: D001
Recycled Waste?: False
Last Modified Date: 2004-04-26 00:00:00
Last Modified By: IG

M45
SE
1/8-1/4
0.185 mi.
978 ft.

TARGET CORPORATION
20 WEST MAIN STREET
ANSONIA, CT 06401
Site 4 of 9 in cluster M

NY MANIFEST **S108232010**
N/A

Relative:
Lower

Actual:
67 ft.

NY MANIFEST:
Name: TARGET CORPORATION
Address: 20 WEST MAIN STREET
City,State,Zip: ANSONIA, CT 06401
Country: USA
EPA ID: CTP127761415
Facility Status: Not reported
Location Address 1: 20 WEST MAIN STREET
Code: BP
Location Address 2: Not reported
Total Tanks: Not reported
Location City: ANSONIA
Location State: CT
Location Zip: 06401
Location Zip 4: Not reported

NY MANIFEST:
EPAID: CTP127761415
Mailing Name: TARGET CORPORATION
Mailing Contact: DAVID JOHNSON
Mailing Address 1: 20 WEST MAIN STREET
Mailing Address 2: Not reported
Mailing City: ANSONIA
Mailing State: CT
Mailing Zip: 06401
Mailing Zip 4: Not reported
Mailing Country: USA
Mailing Phone: 6127761415

Map ID
Direction
Distance
Elevation

MAP FINDINGS

Site

Database(s)

EDR ID Number
EPA ID Number

TARGET CORPORATION (Continued)

S108232010

NY MANIFEST:

Document ID: NYG2251836
Manifest Status: Not reported
seq: 01
Year: 2006
Trans1 State ID: MAR000504928
Trans2 State ID: Not reported
Generator Ship Date: 08/02/2006
Trans1 Recv Date: 08/02/2006
Trans2 Recv Date: Not reported
TSD Site Recv Date: 08/03/2006
Part A Recv Date: Not reported
Part B Recv Date: Not reported
Generator EPA ID: CTP127761415
Trans1 EPA ID: 41991ACT
Trans2 EPA ID: Not reported
TSD ID 1: NYD049836679
TSD ID 2: Not reported
Manifest Tracking Number: Not reported
Import Indicator: Not reported
Export Indicator: Not reported
Discr Quantity Indicator: Not reported
Discr Type Indicator: Not reported
Discr Residue Indicator: Not reported
Discr Partial Reject Indicator: Not reported
Discr Full Reject Indicator: Not reported
Manifest Ref Number: Not reported
Alt Facility RCRA ID: Not reported
Alt Facility Sign Date: Not reported
MGMT Method Type Code: Not reported
Waste Code: B007 - OTHER MISCELLANEOUS PCB WASTES
Waste Code: Not reported
Waste Code: Not reported
Waste Code: Not reported
Waste Code: Not reported
Waste Code: Not reported
Quantity: 02731
Units: K - Kilograms (2.2 pounds)
Number of Containers: 001
Container Type: CM - Metal boxes, cases, roll-offs
Handling Method: L Landfill.
Specific Gravity: 01.00

M46
SE
1/8-1/4
0.185 mi.
978 ft.
LATEX FOAM
20 WEST MAIN ST.
ANSONIA, CT 06401
Site 5 of 9 in cluster M

Relative:
Lower

Actual:
67 ft.

LUST:
Name: LATEX FOAM
Address: 20 WEST MAIN ST.
City,State,Zip: ANSONIA, CT 06401
LUST Id: 5
UST Facility Id: 4550
LUST Case Id: 28031

CT LUST
CT PROPERTY
CT SPILLS
CT NPDES
S104315298
N/A

Map ID
Direction
Distance
Elevation

MAP FINDINGS

Site

Database(s)

EDR ID Number
EPA ID Number

LATEX FOAM (Continued)

S104315298

Lust Status:	Lust Completed
Processing Status:	Not reported
EPA Reportable:	False
Motor Fuel:	False
Diesel:	False
Gasoline:	False
Other:	False
Other Release:	Not reported
No Release:	False
Leak:	False
Tank:	False
Piping:	False
Overfill:	False
Removal:	False
Incident Date:	07/20/1989
Entry Date:	Not reported
Site Case Id:	Not reported
UST Site Id:	Not reported
Cost Recovery Spill Case #:	Not reported
Old SITS Number:	Not reported
Case Log Id:	Not reported
Monthly Report Id:	0
UST Owner Id:	6658
LUST Owner Id:	Not reported
UST Event Id:	4
Contact Info:	Not reported
Contact EMail:	Not reported
Site Contact City,St,Zip:	UNKNOWN
2nd Contact:	Not reported
2nd Contact EMail:	Not reported
2nd Contact Address:	Not reported
2nd Contact City,St,Zip:	UNKNOWN
2nd Contact Address 2:	Not reported
2nd Contact City 2:	Not reported
2nd Contact Phone Number:	Not reported
2nd Contact Fax Number:	Not reported
2nd Contact Type:	Not reported
Facility City Num:	2
Site Contact:	Not reported
Site Contact Address:	Not reported
Site Contact Add 2:	Not reported
Site Contact City 2:	Not reported
Site Contact Phone:	Not reported
Site Contact Fax:	Not reported
Site Contact Type:	Not reported
Department Contact 1:	Not reported
Department Contact 2:	Not reported
Referral Source:	Not reported
Offsite Source:	False
Date Referred:	Not reported
Emergency:	False
Private Heating Fuel:	False
Commercial Heating Fuel:	True
Commercial HF < 2100 Gal.:	False
Commercial HF > 2100 Gal.:	False
Commercial HF - Size Unk:	True
No LUST Site:	False

Map ID
Direction
Distance
Elevation

MAP FINDINGS

Site

Database(s)

EDR ID Number
EPA ID Number

LATEX FOAM (Continued)

S104315298

Cost Recvry Prgm Candidate: False
OCSRD Complete: False
Follow Up Flag: False
Alternate Water Supply: False
Relocation: False
Responsible Party: False
Responsible EMail: Not reported
Resp Party Name: Not reported
Resp Party Address: Not reported
Resp Party City,St,Zip: Not reported
Resp Party Town Number: UNKNOWN
Resp Party Phone: Not reported
Resp Party Fax: Not reported
Resp Party Name 2: Not reported
Resp Party Address 2: Not reported
Resp Party Phone 2: Not reported
Investigator Id: 28
Follow Update: Not reported
Area Lextent: Not reported
Annual Precipitation: Not reported
Affected Population: Not reported
Population Setting: Not reported
Ground Water Direction: Not reported
Ground Water Gradient: Not reported
Hydro Basin: Not reported
Drastic: Not reported
Geo Setting: Not reported
Ground Water Classification: Not reported
Receptor: Not reported
Ground Water Flow Direction: Not reported
Ground Water Depth: Not reported
Areas Of Concern: Not reported
Free Product Inches: Not reported
Fund Date: Not reported
Fund Planned: No
Fund Obligated: No
Fund Outlayed: No
Fund Judgment: No
Fund Recovered: No
Cellar Borings: False
Install Micro Wells: False
Ground Water Sample: False
Soil Sample: False
Soil Gas: False
Site Inspect: False
Soil Excavate: False
Geo Probe: False
Survey: False
Potable Well Sample: False
Sample MWS: False
Ground Water Gauging: False
Soil Venting: False
Active: False
NOV Action: None
NOV Issued: Not reported
NOV Due: Not reported
NOV Received: Not reported

Map ID
Direction
Distance
Elevation

MAP FINDINGS

Site

Database(s)

EDR ID Number
EPA ID Number

LATEX FOAM (Continued)

S104315298

NOV Closed:	Not reported
NOV Disc Date:	Not reported
NOV Issued Date:	Not reported
NOV Compliance Sched:	Not reported
NOV Admin Order:	Not reported
NOV Referred To Ag:	Not reported
Stop All NOV Actions:	False
Release Invest Rpt:	False
DEP App Letter 1:	False
Correct Action Plan:	False
DEP App Letter 2:	False
Rem Sys Install:	False
Rem Sys Install Date:	Not reported
Closure Date:	Not reported
Rem Sys Monitoring Rpt:	False
Qrtly Gwater Mon Rpts:	False
Closure Req Rpt:	False
DEP Closure Letter:	False
Referred To:	Not reported
No Wells:	Not reported
Lph Wells:	Not reported
User Stamp:	Not reported
Date Stamp:	Not reported
Correspondence:	Not reported
Environmental Impact:	Not reported
FollowUp:	Not reported
GW Comments:	Not reported
Location Desc:	Not reported
NOV Comments:	Not reported
Release Desc:	Not reported
Running Comments:	UST Facility Notification Form ID: 2-4550In the OCSR D correspondence received on 7/11/89 it has been stated that 164 yd3 of contaminated soil has been removed.
Work Performed:	Not reported

CT Property:

Name:	LATEX FOAM PRODUCTS CORPORATION
Address:	20 WEST MAIN STREET
City,state,zip:	ANSONIA, CT
Seller Name:	CKB, LLC
Buyer Name:	Target Corporation
Certifying Party:	Target Corporation
Certifying Attention Person:	John D. Griffith
Title Of Certifying Person:	Ex. Vice President Property Development
Certifying Person Address:	1000 Nicollet Mall - TPN-12K
Certifying Person City,St,Zip:	Minneapolis, MN 55403
Property Transfer Forms:	Form III (DEP-PERD-PTP-203) when a discharge, spillage, uncontrolled loss, seepage or filtration of hazardous waste has occurred at the parcel that has not been fully remediated or the environmental conditions at the parcel are unknown. The person signing the Form III certification agrees to investigate and remediate the site in accordance with the remediation standards. The statute does not require completion of remediation before the parcel is transferred. Any person submitting a Form III shall simultaneously submit a completed Environmental Condition Assessment Form (ECA F)(DEP-PERD-PTP-200).
Date Recieved:	01/31/2006

Map ID
Direction
Distance
Elevation

MAP FINDINGS

Site

Database(s)

EDR ID Number
EPA ID Number

LATEX FOAM (Continued)

S104315298

Ackn Date: 03/09/2006
Determination Date: 04/24/2006
LEP Verified/DEP Approval Date: Not reported
Rem Id: 7836
Remediation Location Id: 7440
Date Entered: 03/07/2006
Program: Property Transfer Program
GAO Site: False
Staff Full Name: Carl Gruszcak
Super/Date: 03/13/2006
Stage Of Project: Not reported
RP Level Of Activity: Not reported
RP Needed Level Of Activity: Not reported
Staff Level Of Activity: Not reported
Staff Needed Level Of Activity: Not reported
Public Intrest: Not reported
PRP Cooperation: Not reported
Enforcement Status: Not reported
Level Of Complexity: Not reported
Complex Eng Or Sci: False
Complex Due To Public Involvement: False
Politically Complex: False
Complex Enforcement: False
Coordination With Other Bureaus: False
EPA Involvement: False
Staff Prefrence: Not reported
Readiness For Transfer: Not reported
Project Transfer Time: Not reported
Transfer Comments: Not reported
Staff As Of July 2000: Not reported
Initial Staff: Not reported
Type Of Transfer: real property
Salutation: Mr. Griffith
Relationship To Transfer: transferee
Audit Date: Not reported
Verif Type: Not reported
Audit Outcome: Not reported
GW: GB
Basin: Not reported
1st Payment: 3000
Pay Tag1: 0031269
2nd Payment: Not reported
Pay Tag2: Not reported
RTN: Not reported
Revised: Not reported
ECAAF Received: Not reported
Old Determination Date: Not reported
Redeterminationdate: Not reported
Previous Determination: Not reported
Monitoringoption: Not reported
Postremedialmonitoring: 2013-01-28 00:00:00
Schedule Of I/R: 03/28/2006
Schedule Overdue: Not reported
Aprvl Sched: Not reported
Yr 1 Report: 2006-03-28 00:00:00
Yr 2 Report: 2009-10-13 00:00:00
Report Overdue: Not reported

Map ID
Direction
Distance
Elevation

MAP FINDINGS

Site

Database(s)

EDR ID Number
EPA ID Number

LATEX FOAM (Continued)

S104315298

Ext Aprvl Sched:	Not reported
License #:	Not reported
Project Phase:	Not reported
PT Comments:	Not reported
EPA Id Number:	Not reported
GW Class:	Not reported
SW Class:	Not reported
AO/C0:	Not reported
Water Lead(Y Or N):	Not reported
Priority:	Not reported
Project Status(A, I Or D):	Not reported
Last Updated:	Not reported
SR Comments:	Not reported
Priority Or Work-Load:	Not reported
Status:	Not reported
Notes:	Not reported
Special Project Name:	Not reported
Special Project Comments:	Not reported
DOT Project:	Not reported
Pt Counter:	0
Project Complete:	False
Project Inactive:	False
Int Deposit #:	Not reported
Deposit #:	Not reported
Spill Case #:	Not reported
Diversion Id:	0
Public Notice:	2006-03-26 00:00:00
RAP Received:	2006-03-28 00:00:00
RAP Approved:	2006-03-28 00:00:00
Compliance Category:	O
Delete Record:	False
ECAF Reviewed By:	Not reported
Not Locatable:	False
Primary Address:	True
AKA Site Name:	False
Primary Site Name:	True
AKA Site Address:	False
Lead:	LEP

SPILLS:

Name:	Not reported
Address:	20 WEST MAIN ST.
City,State,Zip:	ANSONIA, CT
Year of Database:	2012
Case Number:	201205879
Who Took Spill:	203
Assigned To:	0
Report Date:	10/26/2012
Report Time:	16:20:12
Date Release:	10/26/2012
Time Responded:	Not reported
Reported By:	Patterson
Phone:	203 7351885
Representing:	FD
Terminated:	YES
Recovd (Total):	0
Total (Water):	0

Map ID
Direction
Distance
Elevation

MAP FINDINGS

Site

Database(s)

EDR ID Number
EPA ID Number

LATEX FOAM (Continued)

S104315298

Facility Status: CLOSED
Continuous Spill: False
Released Substance: ANTIFREEZE
Qty: 1 (Gallons)
Emergency Measure: Speedi-dry
Water Body: None
Discharger: Not reported
Telephone: Not reported
Responsible Party: Not reported
RP Address 1: Not reported
RP City,St,Zip: CT
Historic: False
Waterbody: False
Time Stamp: 2012-11-01 12:58:35
Sr Inspector: SUSAN CAMBELL
At Inspctor: **NO RESPONSE
User Stamp: guzmanca
Comments: Not reported
Action: Sanded
Other Action: Not reported
Agency ID: Local Police
Other Agency: Not reported
DEP Bureau: Not reported
DEP Agency: Not reported
Agency ID: DEP Dispatch
Other Agency: Not reported
DEP Bureau: Not reported
DEP Agency: Not reported
Agency ID: LOCAL FIRE DEPARTMENT
Other Agency: Not reported
DEP Bureau: Not reported
DEP Agency: Not reported
Cause ID: MV Accident
Other Cause: Not reported
Media ID: Ground Surface
Other Media: Not reported
Class ID: Private
Other Class: Not reported
Release Type: chemical
Other Release: Not reported

Name: Not reported
Address: 20 WEST MAIN
City,State,Zip: ANSONIA, CT
Year of Database: 1999
Case Number: 9907454
Who Took Spill: 914
Assigned To: 0
Report Date: 11/01/1999
Report Time: 14:58:39
Date Release: 11/01/1999
Time Responded: 07:30:00
Reported By: JIM MORRELL
Phone: 203 7358641
Representing: LATEX FOAM PRODUCTS
Terminated: YES
Recovd (Total): 0

Map ID
Direction
Distance
Elevation

MAP FINDINGS

Site

Database(s)

EDR ID Number
EPA ID Number

LATEX FOAM (Continued)

S104315298

Total (Water): 0
Facility Status: Closed
Continuous Spill: False
Released Substance: CLEANING SOLUTION - 25% CITRIC ACID
Qty: 25 (Gallons)
Emergency Measure: EMPLOYEE ERROR, FROM A MOLD
Water Body: N/A
Discharger: LATEX FOAM PRODUCTS
Telephone: Not reported
Responsible Party: YES
RP Address 1: Not reported
RP City,St,Zip: CT
Historic: False
Waterbody: False
Time Stamp: 2000-01-21 14:23:07
Sr Inspector: Porter, John
At Inspctor: **NO RESPONSE
User Stamp: Not reported
Comments: Not reported
Action: Contained
Other Action: Not reported
Action: Cleaned
Other Action: Not reported
Cause ID: Other
Other Cause: EMPLOYEE ERROR
Media ID: Inside Building
Other Media: Not reported
Media ID: Other
Other Media: STORM
Class ID: Commercial
Other Class: Not reported
Release Type: chemical
Other Release: Not reported

NPDES:

Name: LATEX FOAM PRODUCTS
Address: 20 WEST MAIN STREET
City: ANSONIA
Town Id: 2
Company Name: LATEX FOAM PRODUCTS
Permit Number: GSI000749
Permit Issued Date: 02/24/1998
Permit Expiration Date: 10/01/2002
Application Received Date: 12/24/1997
Affiliation Type: Not reported
Permit EI Type: Not reported
App Id: Not reported
Site Address Description: Not reported
Site Address Line 2: Not reported
Permit Description: Not reported
Status: Not reported
Affiliate Address Line 1: Not reported
Affiliate Address Line 2: Not reported
Affiliate City/State/Zip: Not reported
Contact Name: Not reported
Contact Title: Not reported
Contact EMail: Not reported

Map ID
Direction
Distance
Elevation

MAP FINDINGS

Site

Database(s)

EDR ID Number
EPA ID Number

LATEX FOAM (Continued)

S104315298

Name: LATEX FOAM PRODUCTS, INC.
Address: 20 WEST MAIN STREET
City: ANSONIA
Town Id: 2
Company Name: LATEX FOAM PRODUCTS, INC.
Permit Number: CT0030112
Permit Issued Date: Not reported
Permit Expiration Date: Not reported
Application Received Date: 11/07/2000
Affiliation Type: Not reported
Permit EI Type: Not reported
App Id: Not reported
Site Address Description: Not reported
Site Address Line 2: Not reported
Permit Description: Not reported
Status: Not reported
Affiliate Address Line 1: Not reported
Affiliate Address Line 2: Not reported
Affiliate City/State/Zip: Not reported
Contact Name: Not reported
Contact Title: Not reported
Contact EMail: Not reported

Name: LATEX FOAM PRODUCTS INC.
Address: 20 WEST MAIN STREET
City: ANSONIA
Town Id: 2
Company Name: LATEX FOAM PRODUCTS, INC.
Permit Number: GTC000121
Permit Issued Date: 03/05/1997
Permit Expiration Date: 06/11/2002
Application Received Date: 03/05/1997
Affiliation Type: Not reported
Permit EI Type: Not reported
App Id: Not reported
Site Address Description: Not reported
Site Address Line 2: Not reported
Permit Description: Not reported
Status: Not reported
Affiliate Address Line 1: Not reported
Affiliate Address Line 2: Not reported
Affiliate City/State/Zip: Not reported
Contact Name: Not reported
Contact Title: Not reported
Contact EMail: Not reported

Name: LATEX FOAM PRODUCTS INC.
Address: 20 WEST MAIN STREET
City: ANSONIA
Town Id: 2
Company Name: LATEX FOAM PRODUCTS, INC.
Permit Number: GTC000121
Permit Issued Date: 03/05/1997
Permit Expiration Date: 06/11/2002
Application Received Date: 03/06/1997
Affiliation Type: Not reported
Permit EI Type: Not reported

Map ID
Direction
Distance
Elevation

MAP FINDINGS

Site

Database(s)

EDR ID Number
EPA ID Number

LATEX FOAM (Continued)

S104315298

App Id: Not reported
Site Address Description: Not reported
Site Address Line 2: Not reported
Permit Description: Not reported
Status: Not reported
Affiliate Address Line 1: Not reported
Affiliate Address Line 2: Not reported
Affiliate City/State/Zip: Not reported
Contact Name: Not reported
Contact Title: Not reported
Contact EMail: Not reported

Name: LATEX FOAM PRODUCTS INC.
Address: 20 WEST MAIN STREET
City: ANSONIA
Town Id: 2
Company Name: LATEX FOAM PRODUCTS, INC.
Permit Number: GTC000028
Permit Issued Date: Not reported
Permit Expiration Date: Not reported
Application Received Date: 08/09/1993
Affiliation Type: Not reported
Permit EI Type: Not reported
App Id: Not reported
Site Address Description: Not reported
Site Address Line 2: Not reported
Permit Description: Not reported
Status: Not reported
Affiliate Address Line 1: Not reported
Affiliate Address Line 2: Not reported
Affiliate City/State/Zip: Not reported
Contact Name: Not reported
Contact Title: Not reported
Contact EMail: Not reported

Name: LATEX FOAM PRODUCTS
Address: 20 WEST MAIN STREET
City: ANSONIA
Town Id: 2
Company Name: LATEX FOAM PRODUCTS
Permit Number: GSW000990
Permit Issued Date: 05/05/1993
Permit Expiration Date: 10/01/1997
Application Received Date: 05/05/1993
Affiliation Type: Not reported
Permit EI Type: Not reported
App Id: Not reported
Site Address Description: Not reported
Site Address Line 2: Not reported
Permit Description: Not reported
Status: Not reported
Affiliate Address Line 1: Not reported
Affiliate Address Line 2: Not reported
Affiliate City/State/Zip: Not reported
Contact Name: Not reported
Contact Title: Not reported
Contact EMail: Not reported

Map ID
Direction
Distance
Elevation

MAP FINDINGS

Site

Database(s)

EDR ID Number
EPA ID Number

LATEX FOAM (Continued)

S104315298

Name: LATEX FOAM PRODUCTS
Address: 20 WEST MAIN STREET
City: ANSONIA
Town Id: 2
Company Name: LATEX FOAM PRODUCTS, INC.
Permit Number: GSI000749
Permit Issued Date: 02/24/1998
Permit Expiration Date: 10/01/2002
Application Received Date: 12/24/1997
Affiliation Type: Not reported
Permit EI Type: Not reported
App Id: Not reported
Site Address Description: Not reported
Site Address Line 2: Not reported
Permit Description: Not reported
Status: Not reported
Affiliate Address Line 1: Not reported
Affiliate Address Line 2: Not reported
Affiliate City/State/Zip: Not reported
Contact Name: Not reported
Contact Title: Not reported
Contact EMail: Not reported

Name: LATEX FOAM PRODUCTS, INC.
Address: 20 WEST MAIN STREET
City: Not reported
Town Id: 2
Company Name: LATEX FOAM PRODUCTS, INC.
Permit Number: CT0030112
Permit Issued Date: 05/06/1996
Permit Expiration Date: 05/06/2001
Application Received Date: 10/03/1995
Affiliation Type: Not reported
Permit EI Type: Not reported
App Id: Not reported
Site Address Description: Not reported
Site Address Line 2: Not reported
Permit Description: Not reported
Status: Not reported
Affiliate Address Line 1: Not reported
Affiliate Address Line 2: Not reported
Affiliate City/State/Zip: Not reported
Contact Name: Not reported
Contact Title: Not reported
Contact EMail: Not reported

Name: LATEX FOAM PRODUCTS, INC.
Address: 20 WEST MAIN STREET
City: Not reported
Town Id: 2
Company Name: LATEX FOAM PRODUCTS, INC.
Permit Number: CT0030112
Permit Issued Date: 05/06/1996
Permit Expiration Date: 05/06/2001
Application Received Date: 10/04/1995
Affiliation Type: Not reported
Permit EI Type: Not reported

Map ID
Direction
Distance
Elevation

MAP FINDINGS

Site

Database(s)

EDR ID Number
EPA ID Number

LATEX FOAM (Continued)

S104315298

App Id: Not reported
Site Address Description: Not reported
Site Address Line 2: Not reported
Permit Description: Not reported
Status: Not reported
Affiliate Address Line 1: Not reported
Affiliate Address Line 2: Not reported
Affiliate City/State/Zip: Not reported
Contact Name: Not reported
Contact Title: Not reported
Contact EMail: Not reported

Name: LATEX FOAM PRODUCTS, INC.
Address: 20 WEST MAIN STREET
City: Not reported
Town Id: Not reported
Company Name: Not reported
Permit Number: CT0030112
Permit Issued Date: 05/06/1996
Permit Expiration Date: 05/06/2001
Application Received Date: Not reported
Affiliation Type: Permittee
Permit EI Type: Surface Water Discharge
App Id: 199503144
Site Address Description: Not reported
Site Address Line 2: Not reported
Permit Description: Not reported
Status: Expired
Affiliate Address Line 1: PO BOX 525
Affiliate Address Line 2: 20 WEST MAIN ST
Affiliate City/State/Zip: ANSONIA, CT 06401-0525
Contact Name: WILLIAM COFFEY
Contact Title: Not reported
Contact EMail: Not reported

**M47
SE
1/8-1/4
0.185 mi.
978 ft.**

**TARGET
20 W MAIN ST
ANSONOA, CT 06401

Site 6 of 9 in cluster M**

**NY MANIFEST S108651437
N/A**

**Relative:
Lower

Actual:
67 ft.**

NY MANIFEST:
Name: TARGET
Address: 20 W MAIN ST
City,State,Zip: ANSONOA, CT 06401
Country: USA
EPA ID: CTP127611415
Facility Status: Not reported
Location Address 1: 20 W MAIN ST
Code: BP
Location Address 2: Not reported
Total Tanks: Not reported
Location City: ANSONOA
Location State: CT
Location Zip: 06401
Location Zip 4: Not reported

NY MANIFEST:

Map ID
Direction
Distance
Elevation

MAP FINDINGS

Site

Database(s)

EDR ID Number
EPA ID Number

TARGET (Continued)

S108651437

EPAID: CTP127611415
Mailing Name: TARGET
Mailing Contact: TARGET
Mailing Address 1: 20 W MAIN ST
Mailing Address 2: Not reported
Mailing City: ANSONOA
Mailing State: CT
Mailing Zip: 06401
Mailing Zip 4: Not reported
Mailing Country: USA
Mailing Phone: 6127611415

**M48
SE
1/8-1/4
0.185 mi.
978 ft.**

**TARGET STORE 2249
20 W MAIN ST
ANSONIA, CT 06401**

RCRA-LQG

**1014915844
CTR000510834**

Site 7 of 9 in cluster M

**Relative:
Lower**

RCRA-LQG:

**Actual:
67 ft.**

Date form received by agency: 2018-02-09 00:00:00.0
Facility name: TARGET STORE 2249
Facility address: 20 W MAIN ST
ANSONIA, CT 06401-1812
EPA ID: CTR000510834
Mailing address: PO BOX 111
MINNEAPOLIS, MN 55440
Contact: STEVE MUSSER
Contact address: PO BOX 111
MINNEAPOLIS, MN 55440
Contact country: US
Contact telephone: 800-587-2228
Contact email: POC@TARGET.COM
EPA Region: 01
Classification: Large Quantity Generator
Description: Handler: generates 1,000 kg or more of hazardous waste during any calendar month; or generates more than 1 kg of acutely hazardous waste during any calendar month; or generates more than 100 kg of any residue or contaminated soil, waste or other debris resulting from the cleanup of a spill, into or on any land or water, of acutely hazardous waste during any calendar month; or generates 1 kg or less of acutely hazardous waste during any calendar month, and accumulates more than 1 kg of acutely hazardous waste at any time; or generates 100 kg or less of any residue or contaminated soil, waste or other debris resulting from the cleanup of a spill, into or on any land or water, of acutely hazardous waste during any calendar month, and accumulates more than 100 kg of that material at any time

Owner/Operator Summary:

Owner/operator name: TARGET CORPORATION
Owner/operator address: PO BOX 111
MINNEAPOLIS, MN 55440
Owner/operator country: US
Owner/operator telephone: 800-587-2228
Owner/operator email: Not reported
Owner/operator fax: Not reported
Owner/operator extension: Not reported

Map ID
Direction
Distance
Elevation

MAP FINDINGS

Site

Database(s)

EDR ID Number
EPA ID Number

TARGET STORE 2249 (Continued)

1014915844

Legal status: Private
Owner/Operator Type: Owner
Owner/Op start date: 2007-07-25 00:00:00.
Owner/Op end date: Not reported

Owner/operator name: TARGET CORPORATION
Owner/operator address: PO BOX 111
MINNEAPOLIS, MN 55440

Owner/operator country: US
Owner/operator telephone: Not reported
Owner/operator email: Not reported
Owner/operator fax: Not reported
Owner/operator extension: Not reported
Legal status: Private
Owner/Operator Type: Operator
Owner/Op start date: 2007-07-25 00:00:00.
Owner/Op end date: Not reported

Handler Activities Summary:

U.S. importer of hazardous waste: No
Mixed waste (haz. and radioactive): No
Recycler of hazardous waste: No
Transporter of hazardous waste: No
Treater, storer or disposer of HW: No
Underground injection activity: No
On-site burner exemption: No
Furnace exemption: No
Used oil fuel burner: No
Used oil processor: No
User oil refiner: No
Used oil fuel marketer to burner: No
Used oil Specification marketer: No
Used oil transfer facility: No
Used oil transporter: No

Historical Generators:

Date form received by agency: 2016-02-08 00:00:00.0
Site name: TARGET STORE 2249
Classification: Large Quantity Generator

Date form received by agency: 2014-02-14 00:00:00.0
Site name: TARGET STORE 2249
Classification: Large Quantity Generator

Date form received by agency: 2011-08-26 00:00:00.0
Site name: TARGET STORE 2249
Classification: Large Quantity Generator

Hazardous Waste Summary:

. Waste code: D001
. Waste name: IGNITABLE WASTE

. Waste code: D002
. Waste name: CORROSIVE WASTE

Map ID
Direction
Distance
Elevation

MAP FINDINGS

Site

Database(s)

EDR ID Number
EPA ID Number

TARGET STORE 2249 (Continued)

1014915844

. Waste code:	D003
. Waste name:	REACTIVE WASTE
. Waste code:	D004
. Waste name:	ARSENIC
. Waste code:	D005
. Waste name:	BARIUM
. Waste code:	D006
. Waste name:	CADMIUM
. Waste code:	D007
. Waste name:	CHROMIUM
. Waste code:	D008
. Waste name:	LEAD
. Waste code:	D009
. Waste name:	MERCURY
. Waste code:	D010
. Waste name:	SELENIUM
. Waste code:	D011
. Waste name:	SILVER
. Waste code:	D016
. Waste name:	2,4-D (2,4-DICHLOROPHENOXYACETIC ACID)
. Waste code:	D018
. Waste name:	BENZENE
. Waste code:	D024
. Waste name:	M-CRESOL
. Waste code:	D026
. Waste name:	CRESOL
. Waste code:	D027
. Waste name:	1,4-DICHLOROBENZENE
. Waste code:	D028
. Waste name:	1,2-DICHLOROETHANE
. Waste code:	D035
. Waste name:	METHYL ETHYL KETONE
. Waste code:	D039
. Waste name:	TETRACHLOROETHYLENE
. Waste code:	P001
. Waste name:	2H-1-BENZOPYRAN-2-ONE, 4-HYDROXY-3-(3-OXO-1-PHENYLBUTYL)-, & SALTS, WHEN PRESENT AT CONCENTRATIONS GREATER THAN 0.3% (OR) WARFARIN, & SALTS, WHEN PRESENT AT CONCENTRATIONS GREATER THAN 0.3%
. Waste code:	P042

Map ID
Direction
Distance
Elevation

MAP FINDINGS

Site

Database(s)

EDR ID Number
EPA ID Number

TARGET STORE 2249 (Continued)

1014915844

- . Waste name: 1,2-BENZENEDIOL, 4-[1-HYDROXY-2-(METHYLAMINO)ETHYL]-, (R)- (OR) EPINEPHRINE
- . Waste code: P046
- . Waste name: ALPHA,ALPHA-DIMETHYLPHENETHYLAMINE (OR) BENZENEETHANAMINE, ALPHA, ALPHA-DIMETHYL-
- . Waste code: P075
- . Waste name: NICOTINE, & SALTS (OR) PYRIDINE, 3-(1-METHYL-2-PYRROLIDINYL)-,(S)-, & SALTS
- . Waste code: P081
- . Waste name: 1,2,3-PROPANETRIOL, TRINITRATE (R) (OR) NITROGLYCERINE (R)
- . Waste code: U002
- . Waste name: 2-PROPANONE (I) (OR) ACETONE (I)
- . Waste code: U034
- . Waste name: ACETALDEHYDE, TRICHLORO- (OR) CHLORAL
- . Waste code: U035
- . Waste name: BENZENEBUTANOIC ACID, 4-[BIS(2-CHLOROETHYL)AMINO]- (OR) CHLORAMBUCIL
- . Waste code: U044
- . Waste name: CHLOROFORM (OR) METHANE, TRICHLORO-
- . Waste code: U058
- . Waste name: 2H-1,3,2-OXAZAPHOSPHORIN-2-AMINE, N,N-BIS(2-CHLOROETHYL)TETRAHYDRO-, 2-OXIDE (OR) CYCLOPHOSPHAMIDE
- . Waste code: U072
- . Waste name: BENZENE, 1,4-DICHLORO- (OR) P-DICHLOROBENZENE
- . Waste code: U122
- . Waste name: FORMALDEHYDE
- . Waste code: U129
- . Waste name: CYCLOHEXANE, 1,2,3,4,5,6-HEXACHLORO-, (1ALPHA, 2ALPHA, 3BETA, 4ALPHA, 5ALPHA, 6BETA)- (OR) LINDANE
- . Waste code: U150
- . Waste name: L-PHENYLALANINE, 4-[BIS(2-CHLOROETHYL)AMINO]- (OR) MELPHALAN
- . Waste code: U154
- . Waste name: METHANOL (I) (OR) METHYL ALCOHOL (I)
- . Waste code: U188
- . Waste name: PHENOL
- . Waste code: U200
- . Waste name: RESERPINE (OR) YOHIMBAN-16-CARBOXYLIC ACID, 11,17-DIMETHOXY-18-[(3,4,5-TRIMETHOXYBENZOYL)OXY]-, METHYL ESTER, (3BETA, 16BETA, 17ALPHA, 18BETA, 20ALPHA)-
- . Waste code: U201
- . Waste name: 1,3-BENZENEDIOL (OR) RESORCINOL

Map ID
Direction
Distance
Elevation

MAP FINDINGS

Site

Database(s)

EDR ID Number
EPA ID Number

TARGET STORE 2249 (Continued)

1014915844

. Waste code: U279
. Waste name: CARBARYL (OR) 1-NAPHTHALENOL, METHYLCARBAMATE

Biennial Reports:

Last Biennial Reporting Year: 2017

Annual Waste Handled:

Waste code: D001
Waste name: IGNITABLE HAZARDOUS WASTES ARE THOSE WASTES WHICH HAVE A FLASHPOINT OF LESS THAN 140 DEGREES FAHRENHEIT AS DETERMINED BY A PENSKEY-MARTENS CLOSED CUP FLASH POINT TESTER. ANOTHER METHOD OF DETERMINING THE FLASH POINT OF A WASTE IS TO REVIEW THE MATERIAL SAFETY DATA SHEET, WHICH CAN BE OBTAINED FROM THE MANUFACTURER OR DISTRIBUTOR OF THE MATERIAL. LACQUER THINNER IS AN EXAMPLE OF A COMMONLY USED SOLVENT WHICH WOULD BE CONSIDERED AS IGNITABLE HAZARDOUS WASTE.

Amount (Lbs): 760

Waste code: D002
Waste name: A WASTE WHICH HAS A PH OF LESS THAN 2 OR GREATER THAN 12.5 IS CONSIDERED TO BE A CORROSIVE HAZARDOUS WASTE. SODIUM HYDROXIDE, A CAUSTIC SOLUTION WITH A HIGH PH, IS OFTEN USED BY INDUSTRIES TO CLEAN OR DEGREASE PARTS. HYDROCHLORIC ACID, A SOLUTION WITH A LOW PH, IS USED BY MANY INDUSTRIES TO CLEAN METAL PARTS PRIOR TO PAINTING. WHEN THESE CAUSTIC OR ACID SOLUTIONS BECOME CONTAMINATED AND MUST BE DISPOSED, THE WASTE WOULD BE A CORROSIVE HAZARDOUS WASTE.

Amount (Lbs): 600

Waste code: D004
Waste name: ARSENIC
Amount (Lbs): 171

Waste code: D005
Waste name: BARIUM
Amount (Lbs): 262

Waste code: D007
Waste name: CHROMIUM
Amount (Lbs): 262

Waste code: D009
Waste name: MERCURY
Amount (Lbs): 262

Waste code: D010
Waste name: SELENIUM
Amount (Lbs): 171

Waste code: D011
Waste name: SILVER
Amount (Lbs): 262

Waste code: D016
Waste name: 2,4-D
Amount (Lbs): 171

Waste code: D018
Waste name: BENZENE

Map ID
Direction
Distance
Elevation

MAP FINDINGS

Site

Database(s)

EDR ID Number
EPA ID Number

TARGET STORE 2249 (Continued)

1014915844

Amount (Lbs):	91
Waste code:	D024
Waste name:	M-CRESOL
Amount (Lbs):	171
Waste code:	D026
Waste name:	CRESOL
Amount (Lbs):	171
Waste code:	D035
Waste name:	METHYL ETHYL KETONE
Amount (Lbs):	556
Waste code:	P001
Waste name:	2H-1-BENZOPYRAN-2-ONE, 4-HYDROXY-3-(3-OXO-1-PHENYLBUTYL)-, & SALTS, WHEN PRESENT AT CONCENTRATIONS GREATER THAN 0.3%
Amount (Lbs):	15
Waste code:	P075
Waste name:	NICOTINE, & SALTS
Amount (Lbs):	15
Waste code:	U002
Waste name:	ACETONE (I)
Amount (Lbs):	91
Waste code:	U154
Waste name:	METHANOL (I)
Amount (Lbs):	89
Violation Status:	No violations found

M49
SE
1/8-1/4
0.185 mi.
978 ft.

TARGET STORE T2249 ANSONIA
20 W MAIN ST
ANSONIA, CT 06401
Site 8 of 9 in cluster M

CT UST
CT SPILLS
U004009326
N/A

Relative:
Lower

Actual:
67 ft.

UST:

Name:	TARGET STORE T2249 ANSONIA
Address:	20 W MAIN ST
Address 2:	Not reported
City,State,Zip:	ANSONIA 06401
Facility ID:	2-4550
Substance:	Heating Oil(on-site consumption)
Last Use Date:	Not reported
Tank ID:	A1
Closure Status:	Tank was Removed From Ground
Compartment ID:	a
Tank Status:	Permanently Closed
Secondary Material:	Not reported
Tank Material:	Asphalt Coated or Bare Steel
Capacity:	17000
Install Date:	01/01/1950
Overfill Installed:	Not reported
Pipe Material:	Other (Specify)
Pipe Mode Description:	Not reported

Map ID
Direction
Distance
Elevation

MAP FINDINGS

Site

Database(s)

EDR ID Number
EPA ID Number

TARGET STORE T2249 ANSONIA (Continued)

U004009326

Spill Installed: Not reported
Latitude: 41.34225
Longitude: -73.0793
Tank Latitude: 41.34225
Tank Longitude: -73.0793

Contact:

Facility ID: 2-4550
Owner Name: TARGET STORES, INC.
Owner Address: Not reported
Owner Address 2: Not reported
Owner Phone: Not reported
Owner Phone Ext: Not reported
Owner City/State/Zip: Not reported
Affiliation Type: Operator
Contact Name: Not reported
Contact Title: Not reported
Contact Email: Not reported

Facility ID: 2-4550
Owner Name: CKB ASSOCIATES
Owner Address: 20 W MAIN ST
Owner Address 2: Not reported
Owner Phone: (203) 735-8641
Owner Phone Ext: Not reported
Owner City/State/Zip: ANSONIA, CT 064011812
Affiliation Type: Owner
Contact Name: Not reported
Contact Title: Not reported
Contact Email: Not reported

Facility ID: 2-4550
Owner Name: CKB ASSOCIATES
Owner Address: 20 W MAIN ST
Owner Address 2: Not reported
Owner Phone: Not reported
Owner Phone Ext: Not reported
Owner City/State/Zip: ANSONIA, CT 064011812
Affiliation Type: Registrant
Contact Name: Not reported
Contact Title: Not reported
Contact Email: Not reported

Name: TARGET STORE T2249 ANSONIA
Address: 20 W MAIN ST
Address 2: Not reported
City,State,Zip: ANSONIA 06401
Facility ID: 2-4550
Substance: Not reported
Last Use Date: 01/01/2007
Tank ID: A1HR
Closure Status: Tank was Removed From Ground
Compartment ID: a
Tank Status: Permanently Closed
Secondary Material: Not reported
Tank Material: Asphalt Coated or Bare Steel
Capacity: 1000

Map ID
Direction
Distance
Elevation

MAP FINDINGS

Site

Database(s)

EDR ID Number
EPA ID Number

TARGET STORE T2249 ANSONIA (Continued)

U004009326

Install Date: 01/01/1955
Overfill Installed: Not reported
Pipe Material: Bare Steel
Pipe Mode Description: Not reported
Spill Installed: Not reported
Latitude: 41.34225
Longitude: -73.0793
Tank Latitude: 41.34225
Tank Longitude: -73.0793

Contact:

Facility ID: 2-4550
Owner Name: TARGET STORES, INC.
Owner Address: Not reported
Owner Address 2: Not reported
Owner Phone: Not reported
Owner Phone Ext: Not reported
Owner City/State/Zip: Not reported
Affiliation Type: Operator
Contact Name: Not reported
Contact Title: Not reported
Contact Email: Not reported

Facility ID: 2-4550
Owner Name: CKB ASSOCIATES
Owner Address: 20 W MAIN ST
Owner Address 2: Not reported
Owner Phone: (203) 735-8641
Owner Phone Ext: Not reported
Owner City/State/Zip: ANSONIA, CT 064011812
Affiliation Type: Owner
Contact Name: Not reported
Contact Title: Not reported
Contact Email: Not reported

Facility ID: 2-4550
Owner Name: CKB ASSOCIATES
Owner Address: 20 W MAIN ST
Owner Address 2: Not reported
Owner Phone: Not reported
Owner Phone Ext: Not reported
Owner City/State/Zip: ANSONIA, CT 064011812
Affiliation Type: Registrant
Contact Name: Not reported
Contact Title: Not reported
Contact Email: Not reported

Name: TARGET STORE T2249 ANSONIA
Address: 20 W MAIN ST
Address 2: Not reported
City,State,Zip: ANSONIA 06401
Facility ID: 2-4550
Substance: Heating Oil(on-site consumption)
Last Use Date: 01/01/1950
Tank ID: A2
Closure Status: Tank Filled with Inert Material
Compartment ID: a

Map ID
Direction
Distance
Elevation

MAP FINDINGS

Site

Database(s)

EDR ID Number
EPA ID Number

TARGET STORE T2249 ANSONIA (Continued)

U004009326

Tank Status: Permanently Closed
Secondary Material: Not reported
Tank Material: Asphalt Coated or Bare Steel
Capacity: 15700
Install Date: 01/01/1950
Overfill Installed: Not reported
Pipe Material: Other (Specify)
Pipe Mode Description: Not reported
Spill Installed: Not reported
Latitude: 41.34225
Longitude: -73.0793
Tank Latitude: 41.34225
Tank Longitude: -73.0793

Contact:

Facility ID: 2-4550
Owner Name: TARGET STORES, INC.
Owner Address: Not reported
Owner Address 2: Not reported
Owner Phone: Not reported
Owner Phone Ext: Not reported
Owner City/State/Zip: Not reported
Affiliation Type: Operator
Contact Name: Not reported
Contact Title: Not reported
Contact Email: Not reported

Facility ID: 2-4550
Owner Name: CKB ASSOCIATES
Owner Address: 20 W MAIN ST
Owner Address 2: Not reported
Owner Phone: (203) 735-8641
Owner Phone Ext: Not reported
Owner City/State/Zip: ANSONIA, CT 064011812
Affiliation Type: Owner
Contact Name: Not reported
Contact Title: Not reported
Contact Email: Not reported

Facility ID: 2-4550
Owner Name: CKB ASSOCIATES
Owner Address: 20 W MAIN ST
Owner Address 2: Not reported
Owner Phone: Not reported
Owner Phone Ext: Not reported
Owner City/State/Zip: ANSONIA, CT 064011812
Affiliation Type: Registrant
Contact Name: Not reported
Contact Title: Not reported
Contact Email: Not reported

Name: TARGET STORE T2249 ANSONIA
Address: 20 W MAIN ST
Address 2: Not reported
City,State,Zip: ANSONIA 06401
Facility ID: 2-4550
Substance: Heating Oil(on-site consumption)

Map ID
Direction
Distance
Elevation

MAP FINDINGS

Site

Database(s)

EDR ID Number
EPA ID Number

TARGET STORE T2249 ANSONIA (Continued)

U004009326

Last Use Date: 01/01/1950
Tank ID: B1
Closure Status: Tank Filled with Inert Material
Compartment ID: a
Tank Status: Permanently Closed
Secondary Material: Not reported
Tank Material: Asphalt Coated or Bare Steel
Capacity: 30000
Install Date: 01/01/1950
Overfill Installed: Not reported
Pipe Material: Other (Specify)
Pipe Mode Description: Not reported
Spill Installed: Not reported
Latitude: 41.34225
Longitude: -73.0793
Tank Latitude: 41.34225
Tank Longitude: -73.0793

Contact:

Facility ID: 2-4550
Owner Name: TARGET STORES, INC.
Owner Address: Not reported
Owner Address 2: Not reported
Owner Phone: Not reported
Owner Phone Ext: Not reported
Owner City/State/Zip: Not reported
Affiliation Type: Operator
Contact Name: Not reported
Contact Title: Not reported
Contact Email: Not reported

Facility ID: 2-4550
Owner Name: CKB ASSOCIATES
Owner Address: 20 W MAIN ST
Owner Address 2: Not reported
Owner Phone: (203) 735-8641
Owner Phone Ext: Not reported
Owner City/State/Zip: ANSONIA, CT 064011812
Affiliation Type: Owner
Contact Name: Not reported
Contact Title: Not reported
Contact Email: Not reported

Facility ID: 2-4550
Owner Name: CKB ASSOCIATES
Owner Address: 20 W MAIN ST
Owner Address 2: Not reported
Owner Phone: Not reported
Owner Phone Ext: Not reported
Owner City/State/Zip: ANSONIA, CT 064011812
Affiliation Type: Registrant
Contact Name: Not reported
Contact Title: Not reported
Contact Email: Not reported

Name: TARGET STORE T2249 ANSONIA
Address: 20 W MAIN ST

Map ID
Direction
Distance
Elevation

MAP FINDINGS

Site

Database(s)

EDR ID Number
EPA ID Number

TARGET STORE T2249 ANSONIA (Continued)

U004009326

Address 2: Not reported
City,State,Zip: ANSONIA 06401
Facility ID: 2-4550
Substance: Heating Oil(on-site consumption)
Last Use Date: 01/01/1950
Tank ID: B2
Closure Status: Tank Filled with Inert Material
Compartment ID: a
Tank Status: Permanently Closed
Secondary Material: Not reported
Tank Material: Asphalt Coated or Bare Steel
Capacity: 30000
Install Date: 01/01/1950
Overfill Installed: Not reported
Pipe Material: Other (Specify)
Pipe Mode Description: Not reported
Spill Installed: Not reported
Latitude: 41.34225
Longitude: -73.0793
Tank Latitude: 41.34225
Tank Longitude: -73.0793

Contact:

Facility ID: 2-4550
Owner Name: TARGET STORES, INC.
Owner Address: Not reported
Owner Address 2: Not reported
Owner Phone: Not reported
Owner Phone Ext: Not reported
Owner City/State/Zip: Not reported
Affiliation Type: Operator
Contact Name: Not reported
Contact Title: Not reported
Contact Email: Not reported

Facility ID: 2-4550
Owner Name: CKB ASSOCIATES
Owner Address: 20 W MAIN ST
Owner Address 2: Not reported
Owner Phone: (203) 735-8641
Owner Phone Ext: Not reported
Owner City/State/Zip: ANSONIA, CT 064011812
Affiliation Type: Owner
Contact Name: Not reported
Contact Title: Not reported
Contact Email: Not reported

Facility ID: 2-4550
Owner Name: CKB ASSOCIATES
Owner Address: 20 W MAIN ST
Owner Address 2: Not reported
Owner Phone: Not reported
Owner Phone Ext: Not reported
Owner City/State/Zip: ANSONIA, CT 064011812
Affiliation Type: Registrant
Contact Name: Not reported
Contact Title: Not reported
Contact Email: Not reported

Map ID
Direction
Distance
Elevation

MAP FINDINGS

Site

Database(s)

EDR ID Number
EPA ID Number

TARGET STORE T2249 ANSONIA (Continued)

U004009326

Name: TARGET STORE T2249 ANSONIA
Address: 20 W MAIN ST
Address 2: Not reported
City,State,Zip: ANSONIA 06401
Facility ID: 2-4550
Substance: Heating Oil(on-site consumption)
Last Use Date: Not reported
Tank ID: B3
Closure Status: Tank was Removed From Ground
Compartment ID: a
Tank Status: Permanently Closed
Secondary Material: Not reported
Tank Material: Asphalt Coated or Bare Steel
Capacity: 30000
Install Date: 01/01/1950
Overfill Installed: Not reported
Pipe Material: Other (Specify)
Pipe Mode Description: Not reported
Spill Installed: Not reported
Latitude: 41.34225
Longitude: -73.0793
Tank Latitude: 41.34225
Tank Longitude: -73.0793

Contact:

Facility ID: 2-4550
Owner Name: TARGET STORES, INC.
Owner Address: Not reported
Owner Address 2: Not reported
Owner Phone: Not reported
Owner Phone Ext: Not reported
Owner City/State/Zip: Not reported
Affiliation Type: Operator
Contact Name: Not reported
Contact Title: Not reported
Contact Email: Not reported

Facility ID: 2-4550
Owner Name: CKB ASSOCIATES
Owner Address: 20 W MAIN ST
Owner Address 2: Not reported
Owner Phone: (203) 735-8641
Owner Phone Ext: Not reported
Owner City/State/Zip: ANSONIA, CT 064011812
Affiliation Type: Owner
Contact Name: Not reported
Contact Title: Not reported
Contact Email: Not reported

Facility ID: 2-4550
Owner Name: CKB ASSOCIATES
Owner Address: 20 W MAIN ST
Owner Address 2: Not reported
Owner Phone: Not reported
Owner Phone Ext: Not reported
Owner City/State/Zip: ANSONIA, CT 064011812
Affiliation Type: Registrant
Contact Name: Not reported

Map ID
Direction
Distance
Elevation

MAP FINDINGS

Site

Database(s)

EDR ID Number
EPA ID Number

TARGET STORE T2249 ANSONIA (Continued)

U004009326

Contact Title: Not reported
Contact Email: Not reported

Name: TARGET STORE T2249 ANSONIA
Address: 20 W MAIN ST
Address 2: Not reported
City,State,Zip: ANSONIA 06401
Facility ID: 2-4550
Substance: Heating Oil(on-site consumption)
Last Use Date: 01/01/1950
Tank ID: B4
Closure Status: Tank Filled with Inert Material
Compartment ID: a
Tank Status: Permanently Closed
Secondary Material: Not reported
Tank Material: Asphalt Coated or Bare Steel
Capacity: 30000
Install Date: 01/01/1950
Overfill Installed: Not reported
Pipe Material: Other (Specify)
Pipe Mode Description: Not reported
Spill Installed: Not reported
Latitude: 41.34225
Longitude: -73.0793
Tank Latitude: 41.34225
Tank Longitude: -73.0793

Contact:

Facility ID: 2-4550
Owner Name: TARGET STORES, INC.
Owner Address: Not reported
Owner Address 2: Not reported
Owner Phone: Not reported
Owner Phone Ext: Not reported
Owner City/State/Zip: Not reported
Affiliation Type: Operator
Contact Name: Not reported
Contact Title: Not reported
Contact Email: Not reported

Facility ID: 2-4550
Owner Name: CKB ASSOCIATES
Owner Address: 20 W MAIN ST
Owner Address 2: Not reported
Owner Phone: (203) 735-8641
Owner Phone Ext: Not reported
Owner City/State/Zip: ANSONIA, CT 064011812
Affiliation Type: Owner
Contact Name: Not reported
Contact Title: Not reported
Contact Email: Not reported

Facility ID: 2-4550
Owner Name: CKB ASSOCIATES
Owner Address: 20 W MAIN ST
Owner Address 2: Not reported
Owner Phone: Not reported

Map ID
Direction
Distance
Elevation

MAP FINDINGS

Site

Database(s)

EDR ID Number
EPA ID Number

TARGET STORE T2249 ANSONIA (Continued)

U004009326

Owner Phone Ext: Not reported
Owner City/State/Zip: ANSONIA, CT 064011812
Affiliation Type: Registrant
Contact Name: Not reported
Contact Title: Not reported
Contact Email: Not reported

SPILLS:

Name: Not reported
Address: 20 WEST MAIN STREET
City,State,Zip: ANSONIA, CT
Year of Database: 1998
Case Number: 9804194
Who Took Spill: 912
Assigned To: 0
Report Date: 07/01/1998
Report Time: 07:54:01
Date Release: 07/01/1998
Time Responded: 07:30:00
Reported By: JAMES MORRELL
Phone: 203 7358641
Representing: LATEX FOAM PRODUCTS
Terminated: YES
Recovd (Total): 100
Total (Water): 0
Facility Status: Closed
Continuous Spill: False
Released Substance: #2 FUEL OIL
Qty: 25 (Gallons)
Emergency Measure: OVERFILL INSIDE BUILDING, CONTAINED, CONTRACTED
Water Body: Not reported
Discharger: BUCKLEY BROS. OIL
Telephone: Not reported
Responsible Party: YES
RP Address 1: Not reported
RP City,St,Zip: CT
Historic: False
Waterbody: False
Time Stamp: 1998-07-01 07:56:24
Sr Inspector: Ciasullo, Rich
At Inspctor: **NO RESPONSE
User Stamp: Not reported
Comments: Not reported
Action: Removed
Other Action: Not reported
Action: Contained
Other Action: Not reported
Action: Contracted
Other Action: Not reported
Agency ID: DEP Dispatch
Other Agency: Not reported
DEP Bureau: Not reported
DEP Agency: Not reported
Cause ID: Overfill
Other Cause: Not reported
Media ID: Inside Building

Map ID
Direction
Distance
Elevation

MAP FINDINGS

Site

Database(s)

EDR ID Number
EPA ID Number

TARGET STORE T2249 ANSONIA (Continued)

U004009326

Other Media: Not reported
Release Type: petroleum
Other Release: Not reported

M50
SE
1/8-1/4
0.185 mi.
978 ft.

LATEX FOAM
20 WEST MAIN ST
ANSONIA, CT 06401
Site 9 of 9 in cluster M

CT CPCS **S109747446**
CT MANIFEST **N/A**

Relative:
Lower

Actual:
67 ft.

CPCS:
Name: LATEX FOAM
Address: 20 WEST MAIN ST.
City,State,Zip: ANSONIA, CT 06401
Site Type: LUST
Lust Status code: 4
Lust Status: Lust Completed (DEP's significant hazard definition)
PTP Form: Not reported
Program: Not reported
Comments: Ust Facility Notification Form Id: 2-4550 In The Ocsrd Correspondence Received On 7/11/89 It Has Been Stated That 164 Yd3 Of Contaminated Soil Has Been Removed.
Site Type Definition: Leaking Underground Storage Tanks Completed

CT MANIFEST:
EPA ID: CTP000019248
Years: 1997, 1996
Name: LATEX FOAM
Address: 20 WEST MAIN ST
City,State,Zip: ANSONIA, CT 06401

Details:
Year: 1997
EPA ID: CTP000019248
Manifest Id: MAJ275873
TSDF EPA ID: MAD000604447
TSDF Name: LAIDLAW ENVIRON SVS NORTHEAST
TSDF Address: 300 CANAL ST
TSDF City,State,Zip: LAWRENCE, MA 01845
TSDF Country: USA
TSDF Telephone: Not reported
Transport Date: Not reported
Transporter EPA ID: SCD987574647
Transporter Name: LAIDLAW ENVIRONMENTAL SERVICES
Transporter Address: Not reported
Transporter City,State,Zip: CT
Transporter Country: USA
Transporter Phone: Not reported
Trans 2 Date: Not reported
Trans 2 EPA ID: Not reported
Trans 2 Name: Not reported
Trans 2 Address: Not reported
Transporter 2 City,State,Zip: CT
Trans 2 Country: USA
Trans 2 Phone: Not reported
Generator Mailing Address: 20 WEST MAIN ST
Generator City,State,Zip: ANSONIA, CT 06401
Generator Mailing Country: Not reported

Map ID
Direction
Distance
Elevation

MAP FINDINGS

Site

Database(s)

EDR ID Number
EPA ID Number

LATEX FOAM (Continued)

S109747446

Generator Phone:	Not reported
Special Handling:	Not reported
Discrepancies:	Not reported
Date Shipped:	07/17/1997
Date Received:	07/17/1997
Last modified date:	Not reported
Last modified by:	Not reported
Comments:	Not reported
Waste Occurrence:	1
US Dot Description:	FLAMMABLE LIQUID N.O.S. TOXIC
Number of Containers:	003
Container Type:	DM
Quantity:	800
Weight/Volume:	P
Batch Number:	1764
EPA Waste Codes:	D001
Copies:	7
Alt Fac EPA:	Not reported
Alt Fac Name:	Not reported
Alt Fac Street Address:	Not reported
Alt Fac Town:	Not reported
Alt Fac State:	Not reported
Alt Fac Zip:	Not reported
Alt Fac Date:	Not reported
Unique Key:	MAJ2758731
Year:	1997
EPA ID:	CTP000019248
Manifest Id:	MAJ275873
TSDF EPA ID:	MAD000604447
TSDF Name:	LAIDLAW ENVIRON SVS NORTHEAST
TSDF Address:	300 CANAL ST
TSDF City,State,Zip:	LAWRENCE, MA 01845
TSDF Country:	USA
TSDF Telephone:	Not reported
Transport Date:	Not reported
Transporter EPA ID:	SCD987574647
Transporter Name:	LAIDLAW ENVIRONMENTAL SERVICES
Transporter Address:	Not reported
Transporter City,State,Zip:	CT
Transporter Country:	USA
Transporter Phone:	Not reported
Trans 2 Date:	Not reported
Trans 2 EPA ID:	Not reported
Trans 2 Name:	Not reported
Trans 2 Address:	Not reported
Transporter 2 City,State,Zip:	CT
Trans 2 Country:	USA
Trans 2 Phone:	Not reported
Generator Mailing Address:	20 WEST MAIN ST
Generator City,State,Zip:	ANSONIA, CT 06401
Generator Mailing Country:	Not reported
Generator Phone:	Not reported
Special Handling:	Not reported
Discrepancies:	Not reported
Date Shipped:	07/17/1997
Date Received:	07/17/1997

Map ID
Direction
Distance
Elevation

MAP FINDINGS

Site

Database(s)

EDR ID Number
EPA ID Number

LATEX FOAM (Continued)

S109747446

Last modified date:	Not reported
Last modified by:	Not reported
Comments:	Not reported
Waste Occurrence:	4
US Dot Description:	paint related material, paint
Number of Containers:	007
Container Type:	DM
Quantity:	1500
Weight/Volume:	P
Batch Number:	1764
EPA Waste Codes:	D001
Copies:	7
Alt Fac EPA:	Not reported
Alt Fac Name:	Not reported
Alt Fac Street Address:	Not reported
Alt Fac Town:	Not reported
Alt Fac State:	Not reported
Alt Fac Zip:	Not reported
Alt Fac Date:	Not reported
Unique Key:	MAJ2758734
Year:	1997
EPA ID:	CTP000019248
Manifest Id:	MAJ275873
TSDf EPA ID:	MAD000604447
TSDf Name:	LAIDLAW ENVIRON SVS NORTHEAST
TSDf Address:	300 CANAL ST
TSDf City,State,Zip:	LAWRENCE, MA 01845
TSDf Country:	USA
TSDf Telephone:	Not reported
Transport Date:	Not reported
Transporter EPA ID:	SCD987574647
Transporter Name:	LAIDLAW ENVIRONMENTAL SERVICES
Transporter Address:	Not reported
Transporter City,State,Zip:	CT
Transporter Country:	USA
Transporter Phone:	Not reported
Trans 2 Date:	Not reported
Trans 2 EPA ID:	Not reported
Trans 2 Name:	Not reported
Trans 2 Address:	Not reported
Transporter 2 City,State,Zip:	CT
Trans 2 Country:	USA
Trans 2 Phone:	Not reported
Generator Mailing Address:	20 WEST MAIN ST
Generator City,State,Zip:	ANSONIA, CT 06401
Generator Mailing Country:	Not reported
Generator Phone:	Not reported
Special Handling:	Not reported
Discrepancies:	Not reported
Date Shipped:	07/17/1997
Date Received:	07/17/1997
Last modified date:	Not reported
Last modified by:	Not reported
Comments:	Not reported
Waste Occurrence:	3
US Dot Description:	WASTE FORMALDEHYDE SOLUTION

Map ID
Direction
Distance
Elevation

MAP FINDINGS

Site

Database(s)

EDR ID Number
EPA ID Number

LATEX FOAM (Continued)

S109747446

Number of Containers:	001
Container Type:	DF
Quantity:	75
Weight/Volume:	P
Batch Number:	1764
EPA Waste Codes:	D001
Copies:	7
Alt Fac EPA:	Not reported
Alt Fac Name:	Not reported
Alt Fac Street Address:	Not reported
Alt Fac Town:	Not reported
Alt Fac State:	Not reported
Alt Fac Zip:	Not reported
Alt Fac Date:	Not reported
Unique Key:	MAJ2758733
Year:	1997
EPA ID:	CTP000019248
Manifest Id:	MAJ275873
TSDf EPA ID:	MAD000604447
TSDf Name:	LAIDLAW ENVIRON SVS NORTHEAST
TSDf Address:	300 CANAL ST
TSDf City,State,Zip:	LAWRENCE, MA 01845
TSDf Country:	USA
TSDf Telephone:	Not reported
Transport Date:	Not reported
Transporter EPA ID:	SCD987574647
Transporter Name:	LAIDLAW ENVIRONMENTAL SERVICES
Transporter Address:	Not reported
Transporter City,State,Zip:	CT
Transporter Country:	USA
Transporter Phone:	Not reported
Trans 2 Date:	Not reported
Trans 2 EPA ID:	Not reported
Trans 2 Name:	Not reported
Trans 2 Address:	Not reported
Transporter 2 City,State,Zip:	CT
Trans 2 Country:	USA
Trans 2 Phone:	Not reported
Generator Mailing Address:	20 WEST MAIN ST
Generator City,State,Zip:	ANSONIA, CT 06401
Generator Mailing Country:	Not reported
Generator Phone:	Not reported
Special Handling:	Not reported
Discrepancies:	Not reported
Date Shipped:	07/17/1997
Date Received:	07/17/1997
Last modified date:	Not reported
Last modified by:	Not reported
Comments:	Not reported
Waste Occurrence:	2
US Dot Description:	FLAMMABLE LIQUID N.O.S.
Number of Containers:	001
Container Type:	DM
Quantity:	250
Weight/Volume:	P
Batch Number:	1764

Map ID
Direction
Distance
Elevation

MAP FINDINGS

Site

Database(s)

EDR ID Number
EPA ID Number

LATEX FOAM (Continued)

S109747446

EPA Waste Codes: D001
Copies: 7
Alt Fac EPA: Not reported
Alt Fac Name: Not reported
Alt Fac Street Address: Not reported
Alt Fac Town: Not reported
Alt Fac State: Not reported
Alt Fac Zip: Not reported
Alt Fac Date: Not reported
Unique Key: MAJ2758732

Details as of 2013:

Year: 1997
EPAID: CTP000019248
TSDF Telephone: Not reported
Transporter Country: USA
Transporter Telephone: Not reported
Transporter 2 Telephone: Not reported
Generator Mailing Country: USA
Telephone: Not reported
Special Handling: Not reported
Last Modified Date: 04/26/2004
Last Modified By: IG

Waste as of 2013:

Year: 1997
Manifest ID: MAJ275873
Waste Occurrence: 1
UNNA: 1992
Hazard Class: 3
US Dot Description: FLAMMABLE LIQUID N.O.S. TOXIC
Number of Containers: 003
Container Type: DM
Quantity: 800
Weight/Volume: P
Additional Description: Not reported
Handling Code: Not reported
Last Modified Date: 2004-04-26 00:00:00
Last Modified By: IG

Year: 1997
Manifest ID: MAJ275873
Waste Occurrence: 4
UNNA: 1263
Hazard Class: 3
US Dot Description: paint related material, paint
Number of Containers: 007
Container Type: DM
Quantity: 1500
Weight/Volume: P
Additional Description: Not reported
Handling Code: Not reported
Last Modified Date: 2004-04-26 00:00:00
Last Modified By: IG

Year: 1997

Map ID
Direction
Distance
Elevation

MAP FINDINGS

Site

Database(s)

EDR ID Number
EPA ID Number

LATEX FOAM (Continued)

S109747446

Manifest ID: MAJ275873
Waste Occurrence: 3
UNNA: 1198
Hazard Class: 3
US Dot Description: WASTE FORMALDEHYDE SOLUTION
Number of Containers: 001
Container Type: DF
Quantity: 75
Weight/Volume: P
Additional Description: Not reported
Handling Code: Not reported
Last Modified Date: 2004-04-26 00:00:00
Last Modified By: IG

Year: 1997
Manifest ID: MAJ275873
Waste Occurrence: 2
UNNA: 1993
Hazard Class: 3
US Dot Description: FLAMMABLE LIQUID N.O.S.
Number of Containers: 001
Container Type: DM
Quantity: 250
Weight/Volume: P
Additional Description: Not reported
Handling Code: Not reported
Last Modified Date: 2004-04-26 00:00:00
Last Modified By: IG

Waste Code as of 2013:

Year: 1997
Manifest ID: MAJ275873
Waste Occurrence: 1
EPA Waste Code: D001
Recycled Waste?: False
Last Modified Date: 2004-04-26 00:00:00
Last Modified By: IG

Year: 1997
Manifest ID: MAJ275873
Waste Occurrence: 4
EPA Waste Code: D001
Recycled Waste?: False
Last Modified Date: 2004-04-26 00:00:00
Last Modified By: IG

Year: 1997
Manifest ID: MAJ275873
Waste Occurrence: 3
EPA Waste Code: D001
Recycled Waste?: False
Last Modified Date: 2004-04-26 00:00:00
Last Modified By: IG

Year: 1997
Manifest ID: MAJ275873
Waste Occurrence: 2

Map ID
Direction
Distance
Elevation

MAP FINDINGS

Site

Database(s)

EDR ID Number
EPA ID Number

LATEX FOAM (Continued)

S109747446

EPA Waste Code: D001
Recycled Waste?: False
Last Modified Date: 2004-04-26 00:00:00
Last Modified By: IG

Name: LATEX FOAM
Address: 20 WEST MAIN ST
City,State,Zip: ANSONIA, CT 06401

Details:

Year: 1996
EPA ID: CTP000019248
Manifest Id: CTF0608053
TSDF EPA ID: CTD021816889
TSDF Name: UNITED OIL RECOVERY DBA ADV LIQ REC
TSDF Address: 136 GRACEY AVE
TSDF City,State,Zip: MERIDEN, CT 06451
TSDF Country: USA
TSDF Telephone: Not reported
Transport Date: Not reported
Transporter EPA ID: CTD021816889
Transporter Name: UNITED OIL RECOVERY INC DBA ADV LIQ REC
Transporter Address: Not reported
Transporter City,State,Zip: CT
Transporter Country: USA
Transporter Phone: Not reported
Trans 2 Date: Not reported
Trans 2 EPA ID: Not reported
Trans 2 Name: Not reported
Trans 2 Address: Not reported
Transporter 2 City,State,Zip: CT
Trans 2 Country: USA
Trans 2 Phone: Not reported
Generator Mailing Address: 20 WEST MAIN ST
Generator City,State,Zip: ANSONIA, CT 06401
Generator Mailing Country: Not reported
Generator Phone: Not reported
Special Handling: Not reported
Discrepancies: Not reported
Date Shipped: 11/01/1996
Date Received: Not reported
Last modified date: Not reported
Last modified by: Not reported
Comments: Not reported
Waste Occurrence: 1
US Dot Description: env. Hazardous substance liquid nos
Number of Containers: 001
Container Type: TT
Quantity: 922
Weight/Volume: G
Batch Number: 854, 854, 949, 949
EPA Waste Codes: F003
Copies: 1, 2, 6, 7
Alt Fac EPA: Not reported
Alt Fac Name: Not reported
Alt Fac Street Address: Not reported
Alt Fac Town: Not reported

Map ID
Direction
Distance
Elevation

MAP FINDINGS

Site

Database(s)

EDR ID Number
EPA ID Number

LATEX FOAM (Continued)

S109747446

Alt Fac State: Not reported
Alt Fac Zip: Not reported
Alt Fac Date: Not reported
Unique Key: CTF06080531

Details as of 2013:

Year: 1996
EPAID: CTP000019248
TSDF Telephone: Not reported
Transporter Country: USA
Transporter Telephone: Not reported
Transporter 2 Telephone: Not reported
Generator Mailing Country: USA
Telephone: Not reported
Special Handling: Not reported
Last Modified Date: 04/26/2004
Last Modified By: IG

Waste as of 2013:

Year: 1996
Manifest ID: CTF0608053
Waste Occurrence: 1
UNNA: 3082
Hazard Class: 9
US Dot Description: env. Hazardous substance liquid nos
Number of Containers: 001
Container Type: TT
Quantity: 922
Weight/Volume: G
Additional Description: Not reported
Handling Code: Not reported
Last Modified Date: 2004-04-26 00:00:00
Last Modified By: IG

Waste Code as of 2013:

Year: 1996
Manifest ID: CTF0608053
Waste Occurrence: 1
EPA Waste Code: F003
Recycled Waste?: False
Last Modified Date: 2004-04-26 00:00:00
Last Modified By: IG

51
NNW
1/8-1/4
0.188 mi.
990 ft.

B & J ELECTRIC MOTOR REPAIR CO
30 MAPLE ST
ANSONIA, CT 06401

RCRA-SQG 1000120392
ICIS CTD018592071
US AIRS
FINDS
ECHO
CT MANIFEST

Relative:
Lower

RCRA-SQG:

Actual:
64 ft.

Date form received by agency: 1987-08-18 00:00:00.0
Facility name: B & J ELECTRIC MOTOR REPAIR CO
Facility address: 30 MAPLE ST
ANSONIA, CT 06401

Map ID
Direction
Distance
Elevation

MAP FINDINGS

Site

Database(s)

EDR ID Number
EPA ID Number

B & J ELECTRIC MOTOR REPAIR CO (Continued)

1000120392

EPA ID: CTD018592071
Mailing address: MAPLE ST
ANSONIA, CT 06401
Contact: ALAN JOHNS
Contact address: 30 MAPLE ST
ANSONIA, CT 06401
Contact country: US
Contact telephone: 203-734-1695
Contact email: Not reported
EPA Region: 01
Classification: Small Small Quantity Generator
Description: Handler: generates more than 100 and less than 1000 kg of hazardous waste during any calendar month and accumulates less than 6000 kg of hazardous waste at any time; or generates 100 kg or less of hazardous waste during any calendar month, and accumulates more than 1000 kg of hazardous waste at any time

Owner/Operator Summary:

Owner/operator name: ALAN JOHNS PRES
Owner/operator address: OWNERSTREET
OWNERCITY, CT 99999
Owner/operator country: Not reported
Owner/operator telephone: 203-555-1212
Owner/operator email: Not reported
Owner/operator fax: Not reported
Owner/operator extension: Not reported
Legal status: Private
Owner/Operator Type: Owner
Owner/Op start date: Not reported
Owner/Op end date: Not reported

Handler Activities Summary:

U.S. importer of hazardous waste: No
Mixed waste (haz. and radioactive): No
Recycler of hazardous waste: No
Transporter of hazardous waste: No
Treater, storer or disposer of HW: No
Underground injection activity: No
On-site burner exemption: No
Furnace exemption: No
Used oil fuel burner: No
Used oil processor: No
Used oil refiner: No
Used oil fuel marketer to burner: No
Used oil Specification marketer: No
Used oil transfer facility: No
Used oil transporter: No

Hazardous Waste Summary:

. Waste code: D001
. Waste name: IGNITABLE WASTE

Violation Status: No violations found

ICIS:

Map ID
Direction
Distance
Elevation

MAP FINDINGS

Site

Database(s)

EDR ID Number
EPA ID Number

B & J ELECTRIC MOTOR REPAIR CO (Continued)

1000120392

Enforcement Action ID: CT000A0000090090871200002
FRS ID: 110001748191
Action Name: B & J ELEC MOTOR REPAIR CO 090090871200002
Facility Name: B & J ELEC MOTOR REPAIR CO
Facility Address: 30 MAPLE ST
ANSONIA, CT 06401
Enforcement Action Type: Notice of Violation
Facility County: NEW HAVEN
Program System Acronym: AIR
Enforcement Action Forum Desc: Administrative - Informal
EA Type Code: NOV
Facility SIC Code: 3621
Federal Facility ID: Not reported
Latitude in Decimal Degrees: 41.34627
Longitude in Decimal Degrees: -73.08471
Permit Type Desc: Not reported
Program System Acronym: CT0000000900908712
Facility NAICS Code: 335312
Tribal Land Code: Not reported

US AIRS MINOR:

Envid: 1000120392
Region Code: 01
Programmatic ID: AIR CT0000000900908712
Facility Registry ID: 110001748191
D and B Number: Not reported
Primary SIC Code: 3621
NAICS Code: 335312
Default Air Classification Code: MIN
Facility Type of Ownership Code: POF
Air CMS Category Code: Not reported
HPV Status: Not reported

US AIRS MINOR:

Region Code: 01
Programmatic ID: AIR CT0000000900908712
Facility Registry ID: 110001748191
Air Operating Status Code: OPR
Default Air Classification Code: MIN
Air Program: State Implementation Plan for National Primary and Secondary Ambient Air Quality Standards
Activity Date: 1999-02-03 00:00:00
Activity Status Date: Not reported
Activity Group: Compliance Monitoring
Activity Type: Inspection/Evaluation
Activity Status: Not reported

Region Code: 01
Programmatic ID: AIR CT0000000900908712
Facility Registry ID: 110001748191
Air Operating Status Code: OPR
Default Air Classification Code: MIN
Air Program: State Implementation Plan for National Primary and Secondary Ambient Air Quality Standards
Activity Date: 1999-05-23 00:00:00
Activity Status Date: 1999-05-23 00:00:00
Activity Group: Enforcement Action
Activity Type: Administrative - Informal

Map ID
Direction
Distance
Elevation

MAP FINDINGS

Site

Database(s)

EDR ID Number
EPA ID Number

B & J ELECTRIC MOTOR REPAIR CO (Continued)

1000120392

Activity Status: Achieved

FINDS:

Registry ID: 110001748191

Environmental Interest/Information System

AFS (Aerometric Information Retrieval System (AIRS) Facility Subsystem) replaces the former Compliance Data System (CDS), the National Emission Data System (NEDS), and the Storage and Retrieval of Aerometric Data (SAROAD). AIRS is the national repository for information concerning airborne pollution in the United States. AFS is used to track emissions and compliance data from industrial plants. AFS data are utilized by states to prepare State Implementation Plans to comply with regulatory programs and by EPA as an input for the estimation of total national emissions. AFS is undergoing a major redesign to support facility operating permits required under Title V of the Clean Air Act.

RCRAInfo is a national information system that supports the Resource Conservation and Recovery Act (RCRA) program through the tracking of events and activities related to facilities that generate, transport, and treat, store, or dispose of hazardous waste. RCRAInfo allows RCRA program staff to track the notification, permit, compliance, and corrective action activities required under RCRA.

AIR MINOR

[Click this hyperlink](#) while viewing on your computer to access additional FINDS: detail in the EDR Site Report.

ECHO:

Envid: 1000120392
Registry ID: 110001748191
DFR URL: <http://echo.epa.gov/detailed-facility-report?fid=110001748191>

CT MANIFEST:

EPA ID: CTD018592071
Years: 2007, 2005, 2004, 2003, 2002, 2001, 2000, 1999, 1998, 1995, 1993, 1991, 1990
Name: B & J ELECTRIC MOTER REPAIR CO
Address: 30 MAPLE ST
City,State,Zip: ANSONIA, CT 06401

Name: B & J ELECTRIC MOTOR REPAIR CO
Address: 30 MAPLE ST
City,State,Zip: ANSONIA, CT 06401

Details:

Year: 2007
EPA ID: CTD018592071
Manifest Id: 000574877FLE
TSDF EPA ID: OHD000816629
TSDF Name: SPRING GROVE RESOURCE RECOVERY
TSDF Address: 4879 SPRING GROVE AVE
TSDF City,State,Zip: CINCINNATI, OH 45232-
TSDF Country: USA

Map ID
Direction
Distance
Elevation

MAP FINDINGS

Site

Database(s)

EDR ID Number
EPA ID Number

B & J ELECTRIC MOTOR REPAIR CO (Continued)

1000120392

TSDf Telephone:	Not reported
Transport Date:	Not reported
Transporter EPA ID:	MAD039322250
Transporter Name:	CLEAN HARBORS ENVIRONMENTAL SERVICES INC
Transporter Address:	PO BOX 9149
Transporter City,State,Zip:	NORWELL, MA 02061-9149
Transporter Country:	USA
Transporter Phone:	Not reported
Trans 2 Date:	Not reported
Trans 2 EPA ID:	ALD067138891
Trans 2 Name:	ROBBIE D. WOOD, INC.
Trans 2 Address:	P.O. BOX 125
Transporter 2 City,State,Zip:	DOLOMITE, AL 35061
Trans 2 Country:	USA
Trans 2 Phone:	Not reported
Generator Mailing Address:	30 MAPLE ST
Generator City,State,Zip:	ANSONIA, CT 06401
Generator Mailing Country:	Not reported
Generator Phone:	Not reported
Special Handling:	Not reported
Discrepancies:	Not reported
Date Shipped:	05/01/2007
Date Received:	05/04/2007
Last modified date:	Not reported
Last modified by:	Not reported
Comments:	Not reported
Waste Occurrence:	2
US Dot Description:	HAZARDOUS WASTE, LIQUID, N.O.S.
Number of Containers:	1
Container Type:	DM
Quantity:	55
Weight/Volume:	G
Batch Number:	548
EPA Waste Codes:	D006, D039
Copies:	1
Alt Fac EPA:	Not reported
Alt Fac Name:	Not reported
Alt Fac Street Address:	Not reported
Alt Fac Town:	Not reported
Alt Fac State:	Not reported
Alt Fac Zip:	Not reported
Alt Fac Date:	Not reported
Unique Key:	000574877FLE2
Year:	2007
EPA ID:	CTD018592071
Manifest Id:	000574877FLE
TSDf EPA ID:	OHD000816629
TSDf Name:	SPRING GROVE RESOURCE RECOVERY
TSDf Address:	4879 SPRING GROVE AVE
TSDf City,State,Zip:	CINCINNATI, OH 45232-
TSDf Country:	USA
TSDf Telephone:	Not reported
Transport Date:	Not reported
Transporter EPA ID:	MAD039322250
Transporter Name:	CLEAN HARBORS ENVIRONMENTAL SERVICES INC
Transporter Address:	PO BOX 9149

Map ID
Direction
Distance
Elevation

MAP FINDINGS

Site

Database(s)

EDR ID Number
EPA ID Number

B & J ELECTRIC MOTOR REPAIR CO (Continued)

1000120392

Transporter City,State,Zip: NORWELL, MA 02061-9149
Transporter Country: USA
Transporter Phone: Not reported
Trans 2 Date: Not reported
Trans 2 EPA ID: ALD067138891
Trans 2 Name: ROBBIE D. WOOD, INC.
Trans 2 Address: P.O. BOX 125
Transporter 2 City,State,Zip: DOLOMITE, AL 35061
Trans 2 Country: USA
Trans 2 Phone: Not reported
Generator Mailing Address: 30 MAPLE ST
Generator City,State,Zip: ANSONIA, CT 06401
Generator Mailing Country: Not reported
Generator Phone: Not reported
Special Handling: Not reported
Discrepancies: Not reported
Date Shipped: 05/01/2007
Date Received: 05/04/2007
Last modified date: Not reported
Last modified by: Not reported
Comments: Not reported
Waste Occurrence: 1
US Dot Description: FLAMMABLE LIQUIDS, N.O.S.
Number of Containers: 1
Container Type: DM
Quantity: 30
Weight/Volume: G
Batch Number: 548
EPA Waste Codes: D001, F001
Copies: 1
Alt Fac EPA: Not reported
Alt Fac Name: Not reported
Alt Fac Street Address: Not reported
Alt Fac Town: Not reported
Alt Fac State: Not reported
Alt Fac Zip: Not reported
Alt Fac Date: Not reported
Unique Key: 000574877FLE1

Details as of 2013:

Year: 2007
EPAID: CTD018592071
TSDF Telephone: (513)681-5738
Transporter Country: USA
Transporter Telephone: (781)792-5000
Transporter 2 Telephone: (205)744-8440
Generator Mailing Country: USA
Telephone: 2037341695
Special Handling: Not reported
Last Modified Date: 03/05/2009
Last Modified By: GH

Waste as of 2013:

Year: 2007
Manifest ID: 000574877FLE
Waste Occurrence: 1

Map ID
Direction
Distance
Elevation

MAP FINDINGS

Site

Database(s)

EDR ID Number
EPA ID Number

B & J ELECTRIC MOTOR REPAIR CO (Continued)

1000120392

UNNA:	1993
Hazard Class:	3
US Dot Description:	FLAMMABLE LIQUIDS, N.O.S.
Number of Containers:	1
Container Type:	DM
Quantity:	30
Weight/Volume:	G
Additional Description:	Not reported
Handling Code:	Not reported
Last Modified Date:	2009-03-05 00:00:00
Last Modified By:	GH
Year:	2007
Manifest ID:	000574877FLE
Waste Occurrence:	2
UNNA:	3082
Hazard Class:	9
US Dot Description:	HAZARDOUS WASTE, LIQUID, N.O.S.
Number of Containers:	1
Container Type:	DM
Quantity:	55
Weight/Volume:	G
Additional Description:	Not reported
Handling Code:	Not reported
Last Modified Date:	2009-03-05 00:00:00
Last Modified By:	GH
Year:	2003
Manifest ID:	000574877FLE
Waste Occurrence:	1
UNNA:	1993
Hazard Class:	3
US Dot Description:	FLAMMABLE LIQUIDS, N.O.S.
Number of Containers:	1
Container Type:	DM
Quantity:	30
Weight/Volume:	G
Additional Description:	Not reported
Handling Code:	Not reported
Last Modified Date:	2009-03-05 00:00:00
Last Modified By:	GH
Year:	2003
Manifest ID:	000574877FLE
Waste Occurrence:	2
UNNA:	3082
Hazard Class:	9
US Dot Description:	HAZARDOUS WASTE, LIQUID, N.O.S.
Number of Containers:	1
Container Type:	DM
Quantity:	55
Weight/Volume:	G
Additional Description:	Not reported
Handling Code:	Not reported
Last Modified Date:	2009-03-05 00:00:00
Last Modified By:	GH

Map ID
Direction
Distance
Elevation

MAP FINDINGS

Site

Database(s)

EDR ID Number
EPA ID Number

B & J ELECTRIC MOTOR REPAIR CO (Continued)

1000120392

Waste Code as of 2013:

Year: 2007
Manifest ID: 000574877FLE
Waste Occurrence: 1
EPA Waste Code: D001
Recycled Waste?: False
Last Modified Date: 2009-03-05 00:00:00
Last Modified By: GH

Year: 2007
Manifest ID: 000574877FLE
Waste Occurrence: 2
EPA Waste Code: D039
Recycled Waste?: False
Last Modified Date: 2009-03-05 00:00:00
Last Modified By: GH

Year: 2007
Manifest ID: 000574877FLE
Waste Occurrence: 2
EPA Waste Code: D006
Recycled Waste?: False
Last Modified Date: 2009-03-05 00:00:00
Last Modified By: GH

Year: 2007
Manifest ID: 000574877FLE
Waste Occurrence: 1
EPA Waste Code: F001
Recycled Waste?: False
Last Modified Date: 2009-03-05 00:00:00
Last Modified By: GH

Name: B & J ELECTRIC MOTOR REPAIR CO
Address: 30 MAPLE ST
City,State,Zip: ANSONIA, CT 06401

Details:

Year: 2005
EPA ID: CTD018592071
Manifest Id: ctf1204671
TSDF EPA ID: OHD000816629
TSDF Name: SPRING GROVE RESOURCE RECOVERY
TSDF Address: 4879 SPRING GROVE AVE
TSDF City,State,Zip: CINCINNATI, OH 45232-
TSDF Country: USA
TSDF Telephone: Not reported
Transport Date: Not reported
Transporter EPA ID: MAD039322250
Transporter Name: CLEAN HARBORS ENVIRONMENTAL SERVICES, INC.
Transporter Address: PO BOX 9149
Transporter City,State,Zip: NORWELL, MA 02061-9149
Transporter Country: USA
Transporter Phone: Not reported
Trans 2 Date: Not reported
Trans 2 EPA ID: Not reported

Map ID
Direction
Distance
Elevation

MAP FINDINGS

Site

Database(s)

EDR ID Number
EPA ID Number

B & J ELECTRIC MOTOR REPAIR CO (Continued)

1000120392

Trans 2 Name:	Not reported
Trans 2 Address:	Not reported
Transporter 2 City,State,Zip:	CT
Trans 2 Country:	USA
Trans 2 Phone:	Not reported
Generator Mailing Address:	30 MAPLE ST
Generator City,State,Zip:	ANSONIA, CT 06401
Generator Mailing Country:	Not reported
Generator Phone:	Not reported
Special Handling:	Not reported
Discrepancies:	Not reported
Date Shipped:	12/20/2005
Date Received:	12/29/2005
Last modified date:	Not reported
Last modified by:	Not reported
Comments:	Not reported
Waste Occurrence:	1
US Dot Description:	HAZARDOUS WASTE, LIQUID, N.O.S.
Number of Containers:	1
Container Type:	DM
Quantity:	55
Weight/Volume:	G
Batch Number:	974
EPA Waste Codes:	D008
Copies:	2
Alt Fac EPA:	Not reported
Alt Fac Name:	Not reported
Alt Fac Street Address:	Not reported
Alt Fac Town:	Not reported
Alt Fac State:	Not reported
Alt Fac Zip:	Not reported
Alt Fac Date:	Not reported
Unique Key:	ctf12046711

Details as of 2013:

Year:	2005
EPAID:	CTD018592071
TSDF Telephone:	(513)681-5738
Transporter Country:	USA
Transporter Telephone:	(781)792-5000
Transporter 2 Telephone:	Not reported
Generator Mailing Country:	USA
Telephone:	2037341695
Special Handling:	Not reported
Last Modified Date:	09/04/2007
Last Modified By:	JEB

Waste as of 2013:

Year:	2005
Manifest ID:	ctf1204671
Waste Occurrence:	1
UNNA:	3082
Hazard Class:	9
US Dot Description:	HAZARDOUS WASTE, LIQUID, N.O.S.
Number of Containers:	1
Container Type:	DM

Map ID
Direction
Distance
Elevation

MAP FINDINGS

Site

Database(s)

EDR ID Number
EPA ID Number

B & J ELECTRIC MOTOR REPAIR CO (Continued)

1000120392

Quantity: 55
Weight/Volume: G
Additional Description: Not reported
Handling Code: Not reported
Last Modified Date: 2007-09-04 00:00:00
Last Modified By: JEB

Waste Code as of 2013:

Year: 2005
Manifest ID: ctf1204671
Waste Occurrence: 1
EPA Waste Code: D008
Recycled Waste?: False
Last Modified Date: 2007-09-04 00:00:00
Last Modified By: JEB

Name: B & J ELECTRIC MOTOR REPAIR
Address: 30 MAPLE ST
City,State,Zip: ANSONIA, CT 06401

Details:

Year: 2004
EPA ID: CTD018592071
Manifest Id: ctf1201060
TSDF EPA ID: OHD000816629
TSDF Name: SPRING GROVE RESOURCE REC
TSDF Address: 4879 SPRING GROVE AVE
TSDF City,State,Zip: CINCINNATI, OH 45232
TSDF Country: USA
TSDF Telephone: Not reported
Transport Date: Not reported
Transporter EPA ID: MAD039322250
Transporter Name: CLEAN HARBORS ENVIRONMENTAL SVS
Transporter Address: PO BOX 9149
Transporter City,State,Zip: NORWELL, MA 02061-9149
Transporter Country: USA
Transporter Phone: Not reported
Trans 2 Date: Not reported
Trans 2 EPA ID: Not reported
Trans 2 Name: Not reported
Trans 2 Address: Not reported
Transporter 2 City,State,Zip: CT
Trans 2 Country: USA
Trans 2 Phone: Not reported
Generator Mailing Address: 30 MAPLE ST
Generator City,State,Zip: ANSONIA, CT 06401
Generator Mailing Country: Not reported
Generator Phone: Not reported
Special Handling: Not reported
Discrepancies: Not reported
Date Shipped: 12/14/2004
Date Received: 12/21/2004
Last modified date: Not reported
Last modified by: Not reported
Comments: Not reported
Waste Occurrence: 2

Map ID
Direction
Distance
Elevation

MAP FINDINGS

Site

Database(s)

EDR ID Number
EPA ID Number

B & J ELECTRIC MOTOR REPAIR CO (Continued)

1000120392

US Dot Description:	HAZARDOUS WASTE, LIQUID, N.O.S.
Number of Containers:	1
Container Type:	DM
Quantity:	55
Weight/Volume:	G
Batch Number:	867, 906
EPA Waste Codes:	D005
Copies:	2, 7
Alt Fac EPA:	Not reported
Alt Fac Name:	Not reported
Alt Fac Street Address:	Not reported
Alt Fac Town:	Not reported
Alt Fac State:	Not reported
Alt Fac Zip:	Not reported
Alt Fac Date:	Not reported
Unique Key:	ctf12010602
Year:	2004
EPA ID:	CTD018592071
Manifest Id:	ctf1201060
TSDf EPA ID:	OHD000816629
TSDf Name:	SPRING GROVE RESOURCE REC
TSDf Address:	4879 SPRING GROVE AVE
TSDf City,State,Zip:	CINCINNATI, OH 45232
TSDf Country:	USA
TSDf Telephone:	Not reported
Transport Date:	Not reported
Transporter EPA ID:	MAD039322250
Transporter Name:	CLEAN HARBORS ENVIRONMENTAL SVS
Transporter Address:	PO BOX 9149
Transporter City,State,Zip:	NORWELL, MA 02061-9149
Transporter Country:	USA
Transporter Phone:	Not reported
Trans 2 Date:	Not reported
Trans 2 EPA ID:	Not reported
Trans 2 Name:	Not reported
Trans 2 Address:	Not reported
Transporter 2 City,State,Zip:	CT
Trans 2 Country:	USA
Trans 2 Phone:	Not reported
Generator Mailing Address:	30 MAPLE ST
Generator City,State,Zip:	ANSONIA, CT 06401
Generator Mailing Country:	Not reported
Generator Phone:	Not reported
Special Handling:	Not reported
Discrepancies:	Not reported
Date Shipped:	12/14/2004
Date Received:	12/21/2004
Last modified date:	Not reported
Last modified by:	Not reported
Comments:	Not reported
Waste Occurrence:	1
US Dot Description:	FLAMMABLE LIQUIDS, N.O.S.
Number of Containers:	1
Container Type:	DM
Quantity:	30
Weight/Volume:	G

Map ID
Direction
Distance
Elevation

MAP FINDINGS

Site

Database(s)

EDR ID Number
EPA ID Number

B & J ELECTRIC MOTOR REPAIR CO (Continued)

1000120392

Batch Number: 867, 906
EPA Waste Codes: D001
Copies: 2, 7
Alt Fac EPA: Not reported
Alt Fac Name: Not reported
Alt Fac Street Address: Not reported
Alt Fac Town: Not reported
Alt Fac State: Not reported
Alt Fac Zip: Not reported
Alt Fac Date: Not reported
Unique Key: ctf12010601

Details as of 2013:

Year: 2004
EPAID: CTD018592071
TSDF Telephone: (513)681-5738
Transporter Country: USA
Transporter Telephone: (781)792-5764
Transporter 2 Telephone: Not reported
Generator Mailing Country: USA
Telephone: 2037341695
Special Handling: Not reported
Last Modified Date: 09/21/2007
Last Modified By: JEB

Waste as of 2013:

Year: 2004
Manifest ID: ctf1201060
Waste Occurrence: 2
UNNA: 3082
Hazard Class: 9
US Dot Description: HAZARDOUS WASTE, LIQUID, N.O.S.
Number of Containers: 1
Container Type: DM
Quantity: 55
Weight/Volume: G
Additional Description: Not reported
Handling Code: Not reported
Last Modified Date: 2006-10-30 00:00:00
Last Modified By: JEB

Year: 2004
Manifest ID: ctf1201060
Waste Occurrence: 1
UNNA: 1993
Hazard Class: 3
US Dot Description: FLAMMABLE LIQUIDS, N.O.S.
Number of Containers: 1
Container Type: DM
Quantity: 30
Weight/Volume: G
Additional Description: Not reported
Handling Code: Not reported
Last Modified Date: 2006-10-30 00:00:00
Last Modified By: JEB

Map ID
Direction
Distance
Elevation

MAP FINDINGS

Site

Database(s)

EDR ID Number
EPA ID Number

B & J ELECTRIC MOTOR REPAIR CO (Continued)

1000120392

Waste Code as of 2013:

Year: 2004
Manifest ID: ctf1201060
Waste Occurrence: 2
EPA Waste Code: D005
Recycled Waste?: False
Last Modified Date: 2006-10-30 00:00:00
Last Modified By: JEB

Year: 2004
Manifest ID: ctf1201060
Waste Occurrence: 1
EPA Waste Code: D001
Recycled Waste?: False
Last Modified Date: 2006-10-30 00:00:00
Last Modified By: JEB

Name: B & J ELECTRIC MOTOR REPAIR CO
Address: 30 MAPLE ST
City,State,Zip: ANSONIA, CT 06401

Details:

Year: 2003
EPA ID: CTD018592071
Manifest Id: ctf1199529
TSDF EPA ID: OHD000816629
TSDF Name: SPRING GROVE RESOURCE REC
TSDF Address: 4879 SPRING GROVE AVE
TSDF City,State,Zip: CINCINNATI, OH 45232
TSDF Country: USA
TSDF Telephone: Not reported
Transport Date: Not reported
Transporter EPA ID: MAD039322250
Transporter Name: CLEAN HARBORS ENV SVS INC
Transporter Address: PO BOX 859048
Transporter City,State,Zip: BRAINTREE, MA 02185-9048
Transporter Country: USA
Transporter Phone: Not reported
Trans 2 Date: 12/10/2003
Trans 2 EPA ID: OHD009865825
Trans 2 Name: DART TRUCKING COMPANY, INC.
Trans 2 Address: 61 RAILROAD STREET
Transporter 2 City,State,Zip: CANFIELD, OH 44406
Trans 2 Country: USA
Trans 2 Phone: Not reported
Generator Mailing Address: 30 MAPLE ST
Generator City,State,Zip: ANSONIA, CT 06401
Generator Mailing Country: Not reported
Generator Phone: Not reported
Special Handling: Not reported
Discrepancies: Not reported
Date Shipped: 12/09/2003
Date Received: 12/15/2003
Last modified date: Not reported
Last modified by: Not reported
Comments: Not reported

Map ID
Direction
Distance
Elevation

MAP FINDINGS

Site

Database(s)

EDR ID Number
EPA ID Number

B & J ELECTRIC MOTOR REPAIR CO (Continued)

1000120392

Waste Occurrence: 1
US Dot Description: HAZARDOUS WASTE, LIQUID, N.O.S.
Number of Containers: 1
Container Type: DM
Quantity: 55
Weight/Volume: G
Batch Number: 5701
EPA Waste Codes: D006
Copies: 2
Alt Fac EPA: Not reported
Alt Fac Name: Not reported
Alt Fac Street Address: Not reported
Alt Fac Town: Not reported
Alt Fac State: Not reported
Alt Fac Zip: Not reported
Alt Fac Date: Not reported
Unique Key: ctf11995291

Details as of 2013:

Year: 2003
EPAID: CTD018592071
TSDF Telephone: Not reported
Transporter Country: USA
Transporter Telephone: (781)849-1800
Transporter 2 Telephone: (330)533-9841
Generator Mailing Country: USA
Telephone: 2037341695
Special Handling: Not reported
Last Modified Date: 07/21/2004
Last Modified By: CYF

Waste Code as of 2013:

Year: 2003
Manifest ID: ctf1199529
Waste Occurrence: 1
EPA Waste Code: D006
Recycled Waste?: False
Last Modified Date: 2004-06-23 00:00:00
Last Modified By: CYF

Name: B & J ELECTRIC MOTOR REPAIR CO
Address: 30 MAPLE ST
City,State,Zip: ANSONIA, CT 06401

Details:

Year: 2002
EPA ID: CTD018592071
Manifest Id: MDC1027826
TSDF EPA ID: MDD980555189
TSDF Name: CLEAN HARBOR OF BALTIMORE INC
TSDF Address: 1910 RUSSELL ST
TSDF City,State,Zip: BALTIMORE, MD 21230
TSDF Country: USA
TSDF Telephone: Not reported
Transport Date: Not reported
Transporter EPA ID: MAD039322250

Map ID
Direction
Distance
Elevation

MAP FINDINGS

Site

Database(s)

EDR ID Number
EPA ID Number

B & J ELECTRIC MOTOR REPAIR CO (Continued)

1000120392

Transporter Name: CLEAN HARBORS ENVIRONMENTAL SVS INC
Transporter Address: Not reported
Transporter City,State,Zip: CT
Transporter Country: USA
Transporter Phone: Not reported
Trans 2 Date: 12/20/2002
Trans 2 EPA ID: OHD009865825
Trans 2 Name: DART TRUCKING CO INC
Trans 2 Address: Not reported
Transporter 2 City,State,Zip: CT
Trans 2 Country: USA
Trans 2 Phone: Not reported
Generator Mailing Address: 30 MAPLE ST
Generator City,State,Zip: ANSONIA, CT 06401
Generator Mailing Country: Not reported
Generator Phone: Not reported
Special Handling: Not reported
Discrepancies: N
Date Shipped: 12/18/2002
Date Received: 12/23/2002
Last modified date: Not reported
Last modified by: Not reported
Comments: Not reported
Waste Occurrence: 1
US Dot Description: env. Hazardous substance liquid nos
Number of Containers: 001
Container Type: DM
Quantity: 55
Weight/Volume: G
Batch Number: 5271
EPA Waste Codes: D006
Copies: 2
Alt Fac EPA: Not reported
Alt Fac Name: Not reported
Alt Fac Street Address: Not reported
Alt Fac Town: Not reported
Alt Fac State: Not reported
Alt Fac Zip: Not reported
Alt Fac Date: Not reported
Unique Key: MDC10278261

Details as of 2013:

Year: 2002
EPAID: CTD018592071
TSDF Telephone: Not reported
Transporter Country: USA
Transporter Telephone: Not reported
Transporter 2 Telephone: Not reported
Generator Mailing Country: USA
Telephone: 2037341695
Special Handling: Not reported
Last Modified Date: 04/27/2004
Last Modified By: IG

Waste as of 2013:

Year: 2002

Map ID
Direction
Distance
Elevation

MAP FINDINGS

Site

Database(s)

EDR ID Number
EPA ID Number

B & J ELECTRIC MOTOR REPAIR CO (Continued)

1000120392

Manifest ID: MDC1027826
Waste Occurrence: 1
UNNA: 3082
Hazard Class: 9
US Dot Description: env. Hazardous substance liquid nos
Number of Containers: 001
Container Type: DM
Quantity: 55
Weight/Volume: G
Additional Description: Not reported
Handling Code: Not reported
Last Modified Date: 2004-04-27 00:00:00
Last Modified By: IG

Waste Code as of 2013:

Year: 2002
Manifest ID: MDC1027826
Waste Occurrence: 1
EPA Waste Code: D006
Recycled Waste?: False
Last Modified Date: 2004-04-27 00:00:00
Last Modified By: IG

Name: B & J ELECTRIC MOTOR REPAIR CO
Address: 30 MAPLE ST
City,State,Zip: ANSONIA, CT 06401

Details:

Year: 2001
EPA ID: CTD018592071
Manifest Id: MDC0902307
TSDF EPA ID: MDD980555189
TSDF Name: CLEAN HARBOR OF BALTIMORE INC
TSDF Address: 1910 RUSSELL ST
TSDF City,State,Zip: BALTIMORE, MD 21230
TSDF Country: USA
TSDF Telephone: Not reported
Transport Date: Not reported
Transporter EPA ID: MAD039322250
Transporter Name: CLEAN HARBORS ENVIRONMENTAL SERVICES INC
Transporter Address: Not reported
Transporter City,State,Zip: CT
Transporter Country: USA
Transporter Phone: Not reported
Trans 2 Date: 12/17/2001
Trans 2 EPA ID: OHD009865825
Trans 2 Name: DART TRUCKING CO INC
Trans 2 Address: Not reported
Transporter 2 City,State,Zip: CT
Trans 2 Country: USA
Trans 2 Phone: Not reported
Generator Mailing Address: 30 MAPLE ST
Generator City,State,Zip: ANSONIA, CT 06401
Generator Mailing Country: Not reported
Generator Phone: Not reported
Special Handling: Not reported

Map ID
Direction
Distance
Elevation

MAP FINDINGS

Site

Database(s)

EDR ID Number
EPA ID Number

B & J ELECTRIC MOTOR REPAIR CO (Continued)

1000120392

Discrepancies: Y
Date Shipped: 12/14/2001
Date Received: 12/20/2001
Last modified date: Not reported
Last modified by: Not reported
Comments: Not reported
Waste Occurrence: 1
US Dot Description: env. Hazardous substance liquid nos
Number of Containers: 001
Container Type: DM
Quantity: 55
Weight/Volume: G
Batch Number: 4890, 4971
EPA Waste Codes: D006
Copies: 2, 7
Alt Fac EPA: Not reported
Alt Fac Name: Not reported
Alt Fac Street Address: Not reported
Alt Fac Town: Not reported
Alt Fac State: Not reported
Alt Fac Zip: Not reported
Alt Fac Date: Not reported
Unique Key: MDC09023071

Details as of 2013:

Year: 2001
EPAID: CTD018592071
TSDF Telephone: Not reported
Transporter Country: USA
Transporter Telephone: Not reported
Transporter 2 Telephone: Not reported
Generator Mailing Country: USA
Telephone: 2037341695
Special Handling: Not reported
Last Modified Date: 04/27/2004
Last Modified By: IG

Waste as of 2013:

Year: 2001
Manifest ID: MDC0902307
Waste Occurrence: 1
UNNA: 3082
Hazard Class: 9
US Dot Description: env. Hazardous substance liquid nos
Number of Containers: 001
Container Type: DM
Quantity: 55
Weight/Volume: G
Additional Description: Not reported
Handling Code: Not reported
Last Modified Date: 2004-04-27 00:00:00
Last Modified By: IG

Waste Code as of 2013:

Year: 2001
Manifest ID: MDC0902307

Map ID
Direction
Distance
Elevation

MAP FINDINGS

Site

Database(s)

EDR ID Number
EPA ID Number

B & J ELECTRIC MOTOR REPAIR CO (Continued)

1000120392

Waste Occurrence: 1
EPA Waste Code: D006
Recycled Waste?: False
Last Modified Date: 2004-04-27 00:00:00
Last Modified By: IG

Name: B & J ELECTRIC MOTOR REPAIR CO
Address: 30 MAPLE ST
City,State,Zip: ANSONIA, CT 06401

Details:

Year: 2000
EPA ID: CTD018592071
Manifest Id: MAM691307
TSDF EPA ID: MAD053452637
TSDF Name: CLEAN HARBORS OF BRAINTREE INC
TSDF Address: 1 HILL AVE
TSDF City,State,Zip: BRAINTREE, MA 02184
TSDF Country: USA
TSDF Telephone: Not reported
Transport Date: Not reported
Transporter EPA ID: MAD039322250
Transporter Name: CLEAN HARBORS ENVIRONMENTAL SERVICES INC
Transporter Address: Not reported
Transporter City,State,Zip: CT
Transporter Country: USA
Transporter Phone: Not reported
Trans 2 Date: 12/15/2000
Trans 2 EPA ID: MAD039322250
Trans 2 Name: CLEAN HARBORS ENVIRONMENTAL SVS INC
Trans 2 Address: Not reported
Transporter 2 City,State,Zip: CT
Trans 2 Country: USA
Trans 2 Phone: Not reported
Generator Mailing Address: 30 MAPLE ST
Generator City,State,Zip: ANSONIA, CT 06401
Generator Mailing Country: Not reported
Generator Phone: Not reported
Special Handling: Not reported
Discrepancies: N
Date Shipped: 12/14/2000
Date Received: 12/15/2000
Last modified date: Not reported
Last modified by: Not reported
Comments: Not reported
Waste Occurrence: 1
US Dot Description: env. Hazardous substance liquid nos
Number of Containers: 004
Container Type: DM
Quantity: 220
Weight/Volume: G
Batch Number: 4070, 4175
EPA Waste Codes: D006
Copies: 2, 7
Alt Fac EPA: Not reported
Alt Fac Name: Not reported
Alt Fac Street Address: Not reported

Map ID
Direction
Distance
Elevation

MAP FINDINGS

Site

Database(s)

EDR ID Number
EPA ID Number

B & J ELECTRIC MOTOR REPAIR CO (Continued)

1000120392

Alt Fac Town: Not reported
Alt Fac State: Not reported
Alt Fac Zip: Not reported
Alt Fac Date: Not reported
Unique Key: MAM6913071

Details as of 2013:

Year: 2000
EPAID: CTD018592071
TSDF Telephone: Not reported
Transporter Country: USA
Transporter Telephone: Not reported
Transporter 2 Telephone: Not reported
Generator Mailing Country: USA
Telephone: 2037341695
Special Handling: Not reported
Last Modified Date: 04/27/2004
Last Modified By: IG

Waste as of 2013:

Year: 2000
Manifest ID: MAM691307
Waste Occurrence: 1
UNNA: 3082
Hazard Class: 9
US Dot Description: env. Hazardous substance liquid nos
Number of Containers: 004
Container Type: DM
Quantity: 220
Weight/Volume: G
Additional Description: Not reported
Handling Code: Not reported
Last Modified Date: 2004-04-27 00:00:00
Last Modified By: IG

Waste Code as of 2013:

Year: 2000
Manifest ID: MAM691307
Waste Occurrence: 1
EPA Waste Code: D006
Recycled Waste?: False
Last Modified Date: 2004-04-27 00:00:00
Last Modified By: IG

Name: B & J ELECTRIC MOTOR REPAIR CO
Address: 30 MAPLE ST
City,State,Zip: ANSONIA, CT 06401

Details:

Year: 1999
EPA ID: CTD018592071
Manifest Id: MAM501740
TSDF EPA ID: MAD053452637
TSDF Name: CLEAN HARBORS OF BRAINTREE INC
TSDF Address: 385 QUINCY AVE

Map ID
Direction
Distance
Elevation

MAP FINDINGS

Site

Database(s)

EDR ID Number
EPA ID Number

B & J ELECTRIC MOTOR REPAIR CO (Continued)

1000120392

TSDf City,State,Zip:	BRAINTREE, MA 02184
TSDf Country:	USA
TSDf Telephone:	Not reported
Transport Date:	Not reported
Transporter EPA ID:	MAD039322250
Transporter Name:	CLEAN HARBORS ENVIR SERVICES INC
Transporter Address:	Not reported
Transporter City,State,Zip:	CT
Transporter Country:	USA
Transporter Phone:	Not reported
Trans 2 Date:	12/29/1999
Trans 2 EPA ID:	MAD039322250
Trans 2 Name:	CLEAN HARBORS ENVIRONMENTAL SERVICES, INC.
Trans 2 Address:	Not reported
Transporter 2 City,State,Zip:	CT
Trans 2 Country:	USA
Trans 2 Phone:	Not reported
Generator Mailing Address:	30 MAPLE ST
Generator City,State,Zip:	ANSONIA, CT 06401
Generator Mailing Country:	Not reported
Generator Phone:	Not reported
Special Handling:	Not reported
Discrepancies:	N
Date Shipped:	12/28/1999
Date Received:	12/30/1999
Last modified date:	Not reported
Last modified by:	Not reported
Comments:	Not reported
Waste Occurrence:	1
US Dot Description:	env. Hazardous substance liquid nos
Number of Containers:	001
Container Type:	DM
Quantity:	55
Weight/Volume:	G
Batch Number:	3365, 3365
EPA Waste Codes:	D006
Copies:	2, 7
Alt Fac EPA:	Not reported
Alt Fac Name:	Not reported
Alt Fac Street Address:	Not reported
Alt Fac Town:	Not reported
Alt Fac State:	Not reported
Alt Fac Zip:	Not reported
Alt Fac Date:	Not reported
Unique Key:	MAM5017401

Details as of 2013:

Year:	1999
EPAID:	CTD018592071
TSDf Telephone:	Not reported
Transporter Country:	USA
Transporter Telephone:	Not reported
Transporter 2 Telephone:	Not reported
Generator Mailing Country:	USA
Telephone:	2037341695
Special Handling:	Not reported
Last Modified Date:	04/26/2004

Map ID
Direction
Distance
Elevation

MAP FINDINGS

Site

Database(s)

EDR ID Number
EPA ID Number

B & J ELECTRIC MOTOR REPAIR CO (Continued)

1000120392

Last Modified By: IG

Waste as of 2013:

Year: 1999
Manifest ID: MAM501740
Waste Occurrence: 1
UNNA: 3082
Hazard Class: 9
US Dot Description: env. Hazardous substance liquid nos
Number of Containers: 001
Container Type: DM
Quantity: 55
Weight/Volume: G
Additional Description: Not reported
Handling Code: Not reported
Last Modified Date: 2004-04-26 00:00:00
Last Modified By: IG

Waste Code as of 2013:

Year: 1999
Manifest ID: MAM501740
Waste Occurrence: 1
EPA Waste Code: D006
Recycled Waste?: False
Last Modified Date: 2004-04-26 00:00:00
Last Modified By: IG

Name: B & J ELECTRIC MOTOR REPAIR CO
Address: 30 MAPLE ST
City,State,Zip: ANSONIA, CT 06401

Details:

Year: 1998
EPA ID: CTD018592071
Manifest Id: IL7627627
TSDF EPA ID: ILD000608471
TSDF Name: CLEAN HARBORS OF CHICAGO INC
TSDF Address: 11800 SOUTH STONY ISLAND AVE
TSDF City,State,Zip: CHICAGO, IL 60617
TSDF Country: USA
TSDF Telephone: Not reported
Transport Date: Not reported
Transporter EPA ID: MAD039322250
Transporter Name: CLEAN HARBORS ENVIRONMENTAL SVS
Transporter Address: Not reported
Transporter City,State,Zip: CT
Transporter Country: USA
Transporter Phone: Not reported
Trans 2 Date: 01/05/1998
Trans 2 EPA ID: OHD009865825
Trans 2 Name: DART TRUCKING CO. A/K/A DART AMERICA TRANSPORTERS
Trans 2 Address: Not reported
Transporter 2 City,State,Zip: CT
Trans 2 Country: USA
Trans 2 Phone: Not reported
Generator Mailing Address: 30 MAPLE ST

Map ID
Direction
Distance
Elevation

MAP FINDINGS

Site

Database(s)

EDR ID Number
EPA ID Number

B & J ELECTRIC MOTOR REPAIR CO (Continued)

1000120392

Generator City,State,Zip:	ANSONIA, CT 06401
Generator Mailing Country:	Not reported
Generator Phone:	Not reported
Special Handling:	Not reported
Discrepancies:	Y
Date Shipped:	01/05/1998
Date Received:	02/05/1998
Last modified date:	Not reported
Last modified by:	Not reported
Comments:	Not reported
Waste Occurrence:	2
US Dot Description:	env. Hazardous substance liquid nos
Number of Containers:	001
Container Type:	DM
Quantity:	55
Weight/Volume:	G
Batch Number:	1188
EPA Waste Codes:	D006
Copies:	1
Alt Fac EPA:	Not reported
Alt Fac Name:	Not reported
Alt Fac Street Address:	Not reported
Alt Fac Town:	Not reported
Alt Fac State:	Not reported
Alt Fac Zip:	Not reported
Alt Fac Date:	Not reported
Unique Key:	IL76276272
Year:	1998
EPA ID:	CTD018592071
Manifest Id:	IL7627627
TSDf EPA ID:	ILD000608471
TSDf Name:	CLEAN HARBORS OF CHICAGO INC
TSDf Address:	11800 SOUTH STONY ISLAND AVE
TSDf City,State,Zip:	CHICAGO, IL 60617
TSDf Country:	USA
TSDf Telephone:	Not reported
Transport Date:	Not reported
Transporter EPA ID:	MAD039322250
Transporter Name:	CLEAN HARBORS ENVIRONMENTAL SVS
Transporter Address:	Not reported
Transporter City,State,Zip:	CT
Transporter Country:	USA
Transporter Phone:	Not reported
Trans 2 Date:	01/05/1998
Trans 2 EPA ID:	OHD009865825
Trans 2 Name:	DART TRUCKING CO. A/K/A DART AMERICA TRANSPORTERS
Trans 2 Address:	Not reported
Transporter 2 City,State,Zip:	CT
Trans 2 Country:	USA
Trans 2 Phone:	Not reported
Generator Mailing Address:	30 MAPLE ST
Generator City,State,Zip:	ANSONIA, CT 06401
Generator Mailing Country:	Not reported
Generator Phone:	Not reported
Special Handling:	Not reported
Discrepancies:	Y

Map ID
Direction
Distance
Elevation

MAP FINDINGS

Site

Database(s)

EDR ID Number
EPA ID Number

B & J ELECTRIC MOTOR REPAIR CO (Continued)

1000120392

Date Shipped: 01/05/1998
Date Received: 02/05/1998
Last modified date: Not reported
Last modified by: Not reported
Comments: Not reported
Waste Occurrence: 1
US Dot Description: FLAMMABLE LIQUID N.O.S.
Number of Containers: 001
Container Type: DM
Quantity: 55
Weight/Volume: G
Batch Number: 1188
EPA Waste Codes: F002
Copies: 1
Alt Fac EPA: Not reported
Alt Fac Name: Not reported
Alt Fac Street Address: Not reported
Alt Fac Town: Not reported
Alt Fac State: Not reported
Alt Fac Zip: Not reported
Alt Fac Date: Not reported
Unique Key: IL76276271

Details as of 2013:

Year: 1998
EPAID: CTD018592071
TSDF Telephone: Not reported
Transporter Country: USA
Transporter Telephone: Not reported
Transporter 2 Telephone: Not reported
Generator Mailing Country: USA
Telephone: 2037341695
Special Handling: Not reported
Last Modified Date: 04/26/2004
Last Modified By: IG

Waste as of 2013:

Year: 1998
Manifest ID: IL7627627
Waste Occurrence: 2
UNNA: 3082
Hazard Class: 9
US Dot Description: env. Hazardous substance liquid nos
Number of Containers: 001
Container Type: DM
Quantity: 55
Weight/Volume: G
Additional Description: Not reported
Handling Code: Not reported
Last Modified Date: 2004-04-26 00:00:00
Last Modified By: IG

Year: 1998
Manifest ID: IL7627627
Waste Occurrence: 1
UNNA: 1993

Map ID
Direction
Distance
Elevation

MAP FINDINGS

Site

Database(s)

EDR ID Number
EPA ID Number

B & J ELECTRIC MOTOR REPAIR CO (Continued)

1000120392

Hazard Class: 3
US Dot Description: FLAMMABLE LIQUID N.O.S.
Number of Containers: 001
Container Type: DM
Quantity: 55
Weight/Volume: G
Additional Description: Not reported
Handling Code: Not reported
Last Modified Date: 2004-04-26 00:00:00
Last Modified By: IG

Waste Code as of 2013:

Year: 1998
Manifest ID: IL7627627
Waste Occurrence: 2
EPA Waste Code: D006
Recycled Waste?: False
Last Modified Date: 2004-04-26 00:00:00
Last Modified By: IG

Year: 1998
Manifest ID: IL7627627
Waste Occurrence: 1
EPA Waste Code: F002
Recycled Waste?: False
Last Modified Date: 2004-04-26 00:00:00
Last Modified By: IG

[Click this hyperlink](#) while viewing on your computer to access
4 additional CT MANIFEST: record(s) in the EDR Site Report.

Name: B & J ELECTRIC MOTOR REPAIR CO
Address: 30 MAPLE ST
City,State,Zip: ANSONIA, CT 06401

Details:

Year: 1995
EPA ID: CTD018592071
Manifest Id: MAJ004688
TSDF EPA ID: MAD053452637
TSDF Name: CLEAN HARBORS OF BRAINTREE INC
TSDF Address: 385 QUINCY AVE
TSDF City,State,Zip: BRAINTREE, MA 02184
TSDF Country: USA
TSDF Telephone: Not reported
Transport Date: Not reported
Transporter EPA ID: MAD039322250
Transporter Name: CLEAN HARBORS ENVIRONMENTAL SERVICES INC
Transporter Address: Not reported
Transporter City,State,Zip: CT
Transporter Country: USA
Transporter Phone: Not reported
Trans 2 Date: 05/25/1995
Trans 2 EPA ID: MAD039322250
Trans 2 Name: CLEAN HARBORS ENVIRONMENTAL SERVICES, INC.
Trans 2 Address: Not reported

Map ID
Direction
Distance
Elevation

MAP FINDINGS

Site

Database(s)

EDR ID Number
EPA ID Number

B & J ELECTRIC MOTOR REPAIR CO (Continued)

1000120392

Transporter 2 City,State,Zip: CT
Trans 2 Country: USA
Trans 2 Phone: Not reported
Generator Mailing Address: 30 MAPLE ST
Generator City,State,Zip: ANSONIA, CT 06401
Generator Mailing Country: Not reported
Generator Phone: Not reported
Special Handling: Not reported
Discrepancies: Not reported
Date Shipped: 05/25/1995
Date Received: 05/26/1995
Last modified date: Not reported
Last modified by: Not reported
Comments: Not reported
Waste Occurrence: 1
US Dot Description: WASTE FLAMMABLE LIQUID NOS
Number of Containers: 001
Container Type: DM
Quantity: 55
Weight/Volume: G
Batch Number: Not reported
EPA Waste Codes: D001
Copies: Not reported
Alt Fac EPA: Not reported
Alt Fac Name: Not reported
Alt Fac Street Address: Not reported
Alt Fac Town: Not reported
Alt Fac State: Not reported
Alt Fac Zip: Not reported
Alt Fac Date: Not reported
Unique Key: MAJ0046881

Details as of 2013:

Year: 1995
EPAID: CTD018592071
TSDF Telephone: Not reported
Transporter Country: USA
Transporter Telephone: Not reported
Transporter 2 Telephone: Not reported
Generator Mailing Country: USA
Telephone: 2037341695
Special Handling: Not reported
Last Modified Date: 04/26/2004
Last Modified By: IG

Waste as of 2013:

Year: 1995
Manifest ID: MAJ004688
Waste Occurrence: 1
UNNA: 1993
Hazard Class: 3
US Dot Description: WASTE FLAMMABLE LIQUID NOS
Number of Containers: 001
Container Type: DM
Quantity: 55
Weight/Volume: G

Map ID
Direction
Distance
Elevation

MAP FINDINGS

Site

Database(s)

EDR ID Number
EPA ID Number

B & J ELECTRIC MOTOR REPAIR CO (Continued)

1000120392

Additional Description: Not reported
Handling Code: Not reported
Last Modified Date: 2004-04-26 00:00:00
Last Modified By: IG

Waste Code as of 2013:

Year: 1995
Manifest ID: MAJ004688
Waste Occurrence: 1
EPA Waste Code: D001
Recycled Waste?: False
Last Modified Date: 2004-04-26 00:00:00
Last Modified By: IG

[Click this hyperlink](#) while viewing on your computer to access
4 additional CT MANIFEST: record(s) in the EDR Site Report.

K52
ESE
1/8-1/4
0.199 mi.
1053 ft.

SMITH BUILDING ASSOCIATES, LLC
301-317 MAIN STREET
ANSONIA, CT 06401
Site 2 of 5 in cluster K

CT LUST S109166296
CT SPILLS N/A

Relative:
Lower

Actual:
36 ft.

LUST:
Name: SMITH BUILDING ASSOCIATES, LLC
Address: 301-317 MAIN STREET
City,State,Zip: ANSONIA, CT 06401
LUST Id: 0
UST Facility Id: 0
LUST Case Id: 49195
Lust Status: Lust Completed
Processing Status: Not reported
EPA Reportable: False
Motor Fuel: False
Diesel: False
Gasoline: False
Other: False
Other Release: Not reported
No Release: False
Leak: False
Tank: True
Piping: False
Overfill: False
Removal: True
Incident Date: 07/31/2008
Entry Date: 10/29/2008
Site Case Id: 200805079
UST Site Id: 0
Cost Recovery Spill Case #: 0
Old SITS Number: 0
Case Log Id: 0
Monthly Report Id: 0
UST Owner Id: 0
LUST Owner Id: Not reported
UST Event Id: 0
Contact Info: Not reported

Map ID
Direction
Distance
Elevation

MAP FINDINGS

Site

Database(s)

EDR ID Number
EPA ID Number

SMITH BUILDING ASSOCIATES, LLC (Continued)

S109166296

Contact EMail:	Not reported
Site Contact City,St,Zip:	UNKNOWN
2nd Contact:	Albino Barrozo, Jr. (TEC)
2nd Contact EMail:	Not reported
2nd Contact Address:	325 Hathaway Drive
2nd Contact City,St,Zip:	138, CT 06615
2nd Contact Address 2:	Suite A
2nd Contact City 2:	Stratford
2nd Contact Phone Number:	2033781066
2nd Contact Fax Number:	2033781765
2nd Contact Type:	Not reported
Facility City Num:	2
Site Contact:	Not reported
Site Contact Address:	Not reported
Site Contact Add 2:	Not reported
Site Contact City 2:	Not reported
Site Contact Phone:	Not reported
Site Contact Fax:	Not reported
Site Contact Type:	Not reported
Department Contact 1:	Not reported
Department Contact 2:	Not reported
Referral Source:	Not reported
Offsite Source:	False
Date Referred:	Not reported
Emergency:	False
Private Heating Fuel:	True
Commercial Heating Fuel:	False
Commercial HF < 2100 Gal.:	False
Commercial HF > 2100 Gal.:	False
Commercial HF - Size Unk:	False
No LUST Site:	True
Cost Recvry Prgm Candidate:	False
OCSR Complete:	False
Follow Up Flag:	False
Alternate Water Supply:	False
Relocation:	False
Responsible Party:	False
Responsible EMail:	Not reported
Resp Party Name:	Smith Building Associates, LLC
Resp Party Address:	301-317 Main Street
Resp Party City,St,Zip:	Ansonia, CT 06401
Resp Party Town Number:	2
Resp Party Phone:	Not reported
Resp Party Fax:	Not reported
Resp Party Name 2:	Not reported
Resp Party Address 2:	Not reported
Resp Party Phone 2:	Not reported
Investigator Id:	0
Follow Update:	Not reported
Area Lextent:	Not reported
Annual Precipitation:	Not reported
Affected Population:	Not reported
Population Setting:	Not reported
Ground Water Direction:	Not reported
Ground Water Gradient:	Not reported
Hydro Basin:	Not reported
Drastic:	Not reported

Map ID
Direction
Distance
Elevation

MAP FINDINGS

Site

Database(s)

EDR ID Number
EPA ID Number

SMITH BUILDING ASSOCIATES, LLC (Continued)

S109166296

Geo Setting:	Not reported
Ground Water Classification:	GB
Receptor:	Not reported
Ground Water Flow Direction:	Not reported
Ground Water Depth:	Not reported
Areas Of Concern:	Not reported
Free Product Inches:	0
Fund Date:	Not reported
Fund Planned:	No
Fund Obligated:	No
Fund Outlayed:	No
Fund Judgment:	No
Fund Recovered:	No
Cellar Borings:	False
Install Micro Wells:	False
Ground Water Sample:	False
Soil Sample:	True
Soil Gas:	False
Site Inspect:	False
Soil Excavate:	True
Geo Probe:	False
Survey:	False
Potable Well Sample:	False
Sample MWS:	False
Ground Water Gauging:	False
Soil Venting:	False
Active:	True
NOV Action:	None
NOV Issued:	Not reported
NOV Due:	Not reported
NOV Received:	Not reported
NOV Closed:	Not reported
NOV Disc Date:	Not reported
NOV Issued Date:	Not reported
NOV Compliance Sched:	Not reported
NOV Admin Order:	Not reported
NOV Referred To Ag:	Not reported
Stop All NOV Actions:	False
Release Invest Rpt:	False
DEP App Letter 1:	False
Correct Action Plan:	False
DEP App Letter 2:	False
Rem Sys Install:	False
Rem Sys Install Date:	Not reported
Closure Date:	Not reported
Rem Sys Monitoring Rpt:	False
Qrtly Gwater Mon Rpts:	False
Closure Req Rpt:	False
DEP Closure Letter:	False
Referred To:	Not reported
No Wells:	0
Lph Wells:	0
User Stamp:	Allison Forrest/AForrest
Date Stamp:	08/26/2011
Correspondence:	Not reported
Environmental Impact:	Not reported
FollowUp:	Not reported

Map ID
Direction
Distance
Elevation

MAP FINDINGS

Site

Database(s)

EDR ID Number
EPA ID Number

SMITH BUILDING ASSOCIATES, LLC (Continued)

S109166296

GW Comments: Building is serviced by public water
Location Desc: Not reported
NOV Comments: Not reported
Release Desc: Not reported
Running Comments: Not reported
Work Performed: Not reported

SPILLS:

Name: Not reported
Address: 301-317 MAIN STREET
City,State,Zip: ANSONIA, CT
Year of Database: 2008
Case Number: 200805079
Who Took Spill: 207
Assigned To: 0
Report Date: 08/11/2008
Report Time: 09:50:09
Date Release: 08/11/2008
Time Responded: 09:50:00
Reported By: DEBBIE
Phone: 203 3781066
Representing: TECH ENVIRONMENTAL
Terminated: YES
Recovd (Total): 0
Total (Water): 0
Facility Status: CLOSED
Continuous Spill: False
Released Substance: #2 FUEL OIL
Qty: 0 (Gallons)
Emergency Measure: Three, 2000 tanks, 35000 ppm, and no free product.
Water Body: Not reported
Discharger: SMITH BUILDING ASSOCIATED
Telephone: Not reported
Responsible Party: Not reported
RP Address 1: Not reported
RP City,St,Zip: CT
Historic: False
Waterbody: False
Time Stamp: 2008-08-12 16:16:46
Sr Inspector: Gilmore, Pete
At Inspctor: **NO RESPONSE
User Stamp: cguzman
Comments: Not reported
Action: Referred
Other Action: Not reported
Action: Removed Tank
Other Action: Not reported
Cause ID: Seepage
Other Cause: Not reported
Media ID: Ground Surface
Other Media: Not reported
Class ID: Private
Other Class: Not reported
Release Type: petroleum
Other Release: Not reported

Map ID
Direction
Distance
Elevation

MAP FINDINGS

EDR ID Number
EPA ID Number

K53
East
1/8-1/4
0.202 mi.
1064 ft.

VALLEY MENTAL HEALTH CENTER (MONACO PROPERTY)
435 EAST MAIN STREET
ANSONIA, CT 06401
Site 3 of 5 in cluster K

CT SDADB S104253226
CT LUST N/A
CT CPCS
CT LWDS

Relative:
Lower
Actual:
45 ft.

Site Discovery and Assessment:

Facility ID: 1139
Rem Master ID: 1460
PTP Id: Not reported
WPC Number: Not reported
Postal District: Not reported
Latitude: Not reported
Longitude: Not reported
Lat/Long Determined By: Not reported
Ground Water Quality Classification: GA
Surface Water Quality Classification: C/B
Waste Type: CHLR VOC
Disposal: Not reported
Sample Data Available: False
Updated By: CZECZOTKA, J.
Update Program: PTP
Updated: 2/11/1992
Date Created: Not reported
Duplicate: False

SDA Federal:

EPA CERCLIS Id: Not reported
Number EPA RCRIS Id: Not reported
Site on EPA's CERCLIS: Not reported
Site Archived from CERCLIS: Not reported
Archive Date: Not reported
EPA's Removal at Site: Not reported
Deferred to another EPA Program: Not reported
EPA Env Priority Initiative Site: Not reported
Federal Facility: Not reported
Site on EPA's National Priority List: Not reported
Part of an NPL site: Not reported
RCRA Generator Status: Not reported
RCRA Permit Status: Not reported

SDA Referral:

Referral Id: 1077
Source of referral: PTP
Date Received: 2/11/1992
Staff Assigned: Not reported
Remediation Program: Not reported
Date dt_assigned: Not reported
Remediation Complete Approved DEP/Verified by LEP: Not reported
Outcome: Not reported

SDA Remedial:

Remedial Id: 212
PTP Id: 17
Remediation Program: II
Remediation Program Entered: Not reported
Staff Assigned: CZECZOTKA, J.
Remediation Program: PTP
Date dt_assign: Not reported
Project Phase: A
Order issued: False

Map ID
Direction
Distance
Elevation

MAP FINDINGS

Site

Database(s)

EDR ID Number
EPA ID Number

VALLEY MENTAL HEALTH CENTER (MONACO PROPERTY) (Continued)

S104253226

Order Number:	Not reported
Date order issued:	Not reported
Remedial Investigation Start:	Not reported
Remedial Investigation Completed:	Not reported
Remedial Design Start:	Not reported
Remedial Design complet:	Not reported
Remedial Action Start:	Not reported
Remedial Action Completed:	Not reported
Date Oper/ maintenance Started:	Not reported
GW monitoring:	False
Remediation complete Approved DEP/Verified by LEP:	Not reported

SDA Orders:

Order Id:	Not reported
Order Number:	Not reported
Date order issued:	Not reported
Staff Assigned:	Not reported
Type of Order:	Not reported
Order Respondent:	Not reported
Admin Appeal Date:	Not reported
Date of Admin Appeal Ruling:	Not reported
Date of Admin Appeal Ruling:	Not reported
Date of Final Order:	Not reported
Date of Court Appeal:	Not reported
Date of Court Ruling:	Not reported
Date of Court Ruling:	Not reported
Date Order Modified:	Not reported
Date Referred to AG:	Not reported
Judgement:	Not reported
Date of AGR judgement:	Not reported
Penalty assessed:	Not reported
Order Complete:	Not reported
In compliance:	Not reported
Comments:	Not reported

SDADB:

SDA Waste:

Waste Id:	5
Waste Type:	CHLR VOC
Description:	Chlorinated Volatile Organic Compounds

LUST:

Name:	VALLEY MENTAL HEALTH CENTER (MONACO PROPERTY)
Address:	435 EAST MAIN STREET
City,State,Zip:	ANSONIA, CT 06401
LUST Id:	2911
UST Facility Id:	Not reported
LUST Case Id:	30982
Lust Status:	Lust Completed
Processing Status:	Not reported
EPA Reportable:	False
Motor Fuel:	True
Diesel:	False
Gasoline:	True
Other:	False
Other Release:	Not reported

Map ID
Direction
Distance
Elevation

MAP FINDINGS

Site

Database(s)

EDR ID Number
EPA ID Number

VALLEY MENTAL HEALTH CENTER (MONACO PROPERTY) (Continued)

S104253226

No Release:	False
Leak:	False
Tank:	False
Piping:	False
Overfill:	False
Removal:	False
Incident Date:	01/05/1990
Entry Date:	Not reported
Site Case Id:	Not reported
UST Site Id:	Not reported
Cost Recovery Spill Case #:	Not reported
Old SITS Number:	Not reported
Case Log Id:	Not reported
Monthly Report Id:	0
UST Owner Id:	Not reported
LUST Owner Id:	Not reported
UST Event Id:	2918
Contact Info:	Not reported
Contact EMail:	Not reported
Site Contact City,St,Zip:	UNKNOWN
2nd Contact:	Not reported
2nd Contact EMail:	Not reported
2nd Contact Address:	Not reported
2nd Contact City,St,Zip:	UNKNOWN
2nd Contact Address 2:	Not reported
2nd Contact City 2:	Not reported
2nd Contact Phone Number:	Not reported
2nd Contact Fax Number:	Not reported
2nd Contact Type:	Not reported
Facility City Num:	2
Site Contact:	Not reported
Site Contact Address:	Not reported
Site Contact Add 2:	Not reported
Site Contact City 2:	Not reported
Site Contact Phone:	Not reported
Site Contact Fax:	Not reported
Site Contact Type:	Not reported
Department Contact 1:	Not reported
Department Contact 2:	Not reported
Referral Source:	Not reported
Offsite Source:	False
Date Referred:	Not reported
Emergency:	False
Private Heating Fuel:	True
Commercial Heating Fuel:	True
Commercial HF < 2100 Gal.:	False
Commercial HF > 2100 Gal.:	False
Commercial HF - Size Unk:	False
No LUST Site:	False
Cost Recvry Prgm Candidate:	False
OCSR Complete:	False
Follow Up Flag:	False
Alternate Water Supply:	False
Relocation:	False
Responsible Party:	False
Responsible EMail:	Not reported
Resp Party Name:	Not reported

Map ID
Direction
Distance
Elevation

MAP FINDINGS

Site

Database(s)

EDR ID Number
EPA ID Number

VALLEY MENTAL HEALTH CENTER (MONACO PROPERTY) (Continued)

S104253226

Resp Party Address:	Not reported
Resp Party City,St,Zip:	Not reported
Resp Party Town Number:	UNKNOWN
Resp Party Phone:	Not reported
Resp Party Fax:	Not reported
Resp Party Name 2:	Not reported
Resp Party Address 2:	Not reported
Resp Party Phone 2:	Not reported
Investigator Id:	Not reported
Follow Update:	Not reported
Area Lextent:	Not reported
Annual Precipitation:	Not reported
Affected Population:	Not reported
Population Setting:	Not reported
Ground Water Direction:	Not reported
Ground Water Gradient:	Not reported
Hydro Basin:	Not reported
Drastic:	Not reported
Geo Setting:	Not reported
Ground Water Classification:	Not reported
Receptor:	Not reported
Ground Water Flow Direction:	Not reported
Ground Water Depth:	Not reported
Areas Of Concern:	Not reported
Free Product Inches:	Not reported
Fund Date:	Not reported
Fund Planned:	No
Fund Obligated:	No
Fund Outlayed:	No
Fund Judgment:	No
Fund Recovered:	No
Cellar Borings:	False
Install Micro Wells:	False
Ground Water Sample:	False
Soil Sample:	False
Soil Gas:	False
Site Inspect:	False
Soil Excavate:	False
Geo Probe:	False
Survey:	False
Potable Well Sample:	False
Sample MWS:	False
Ground Water Gauging:	False
Soil Venting:	False
Active:	False
NOV Action:	None
NOV Issued:	Not reported
NOV Due:	Not reported
NOV Received:	Not reported
NOV Closed:	Not reported
NOV Disc Date:	Not reported
NOV Issued Date:	Not reported
NOV Compliance Sched:	Not reported
NOV Admin Order:	Not reported
NOV Referred To Ag:	Not reported
Stop All NOV Actions:	False
Release Invest Rpt:	False

Map ID
Direction
Distance
Elevation

MAP FINDINGS

Site

Database(s)

EDR ID Number
EPA ID Number

VALLEY MENTAL HEALTH CENTER (MONACO PROPERTY) (Continued)

S104253226

DEP App Letter 1:	False
Correct Action Plan:	False
DEP App Letter 2:	False
Rem Sys Install:	False
Rem Sys Install Date:	Not reported
Closure Date:	Not reported
Rem Sys Monitoring Rpt:	False
Qrtly Gwater Mon Rpts:	False
Closure Req Rpt:	False
DEP Closure Letter:	False
Referred To:	Not reported
No Wells:	Not reported
Lph Wells:	Not reported
User Stamp:	Allison Forrest/AForrest
Date Stamp:	07/27/2011
Correspondence:	Action: Issued: Received:2/17/1999status date is date of data cleanup Action: Issued: Received:1/5/1990According to the Water Remediation Correspondence file dated: 1/5/90, and received form Heynen Engineers of Guilford, CT, 3 USTs previously containing gasoline have been abandoned in this site. GW MWs were installed and soil cores were taken. Sampling, GW contours map was prepared. Previous spill of 100-150 gallons of HF has occurred. However no VOC's detected in soil/water samples. 2 HF USTs should be tested for tightness.
Environmental Impact:	Not reported
FollowUp:	Not reported
GW Comments:	Not reported
Location Desc:	Not reported
NOV Comments:	Not reported
Release Desc:	Not reported
Running Comments:	Not reported
Work Performed:	Not reported

CPCS:

Name:	VALLEY MENTAL HEALTH CENTER (MONACO PROPERTY)
Address:	435 EAST MAIN STREET
City,State,Zip:	ANSONIA, CT 06401
Site Type:	LUST
Lust Status code:	2
Lust Status:	Investigation
PTP Form:	Not reported
Program:	Not reported
Comments:	According To The Water Remediation Correspondence File Dated: 1/5/90, And Received Form Heynen Engineers Of Guilford, Ct, 3 Usts Previously Containing Gasoline Have Been Abandoned In This Site. Gwmws Were Installed And Soil Cores Were Taken. Sampling,
Site Type Definition:	Leaking Underground Storage Tanks Investigation

LWDS:

Leachate and Wastewater Number:	6900125
Status of the Discharge Activity:	Inactive
Leachate and Waste Flow:	Ground
Alias:	Birmingham Building
Alias2:	Not reported

Map ID
Direction
Distance
Elevation

MAP FINDINGS

Site

Database(s)

EDR ID Number
EPA ID Number

L54
NNW
1/8-1/4
0.203 mi.
1072 ft.

THE UNITED ILLUMINATING CO
3 RIVERSIDE DRIVE
ANSONIA, CT

CT SPILLS S115598180
CT MANIFEST N/A

Site 2 of 2 in cluster L

Relative:
Lower

SPILLS:

Actual:
32 ft.

Name: Not reported
Address: 3 RIVERSIDE DRIVE
City,State,Zip: ANSONIA, CT
Year of Database: 2014
Case Number: 201400203
Who Took Spill: 209
Assigned To: 0
Report Date: 01/14/2014
Report Time: 16:49:28
Date Release: 01/14/2014
Time Responded: Not reported
Reported By: ed ward
Phone: 203 6239209
Representing: United Illuminating
Terminated: NO
Recovd (Total): 0
Total (Water): 0
Facility Status: CLOSED
Continuous Spill: False
Released Substance: TRANSFORMER OIL
Qty: 10 (Gallons)
Emergency Measure: non pcb by name plate
Water Body: Not reported
Discharger: Not reported
Telephone: Not reported
Responsible Party: Not reported
RP Address 1: Not reported
RP City,St,Zip: CT
Historic: False
Waterbody: False
Time Stamp: 2014-01-15 08:59:45
Sr Inspector: WELCH, THOMAS
At Inspctor: **NO RESPONSE
User Stamp: GranilloM
Comments: Not reported
Action: Contracted
Other Action: Not reported
Action: Other
Other Action: clean harbors
Agency ID: DEP Dispatch
Other Agency: Not reported
DEP Bureau: Not reported
DEP Agency: Not reported
Cause ID: Other
Other Cause: transformer fell over
Media ID: Ground Surface
Other Media: Not reported
Class ID: Utility
Other Class: Not reported
Release Type: dielect
Other Release: Not reported

Map ID
Direction
Distance
Elevation

MAP FINDINGS

Site

Database(s)

EDR ID Number
EPA ID Number

THE UNITED ILLUMINATING CO (Continued)

S115598180

Name: Not reported
Address: 3 RIVERSIDE DRIVE
City,State,Zip: ANSONIA, CT
Year of Database: 2019
Case Number: 201903695
Who Took Spill: 201
Assigned To: 0
Report Date: 08/06/2019
Report Time: 15:37:51
Date Release: 08/06/2019
Time Responded: Not reported
Reported By: david williams
Phone: 203 5308790
Representing: ui
Terminated: Not reported
Recovd (Total): 0
Total (Water): 0
Facility Status: CLOSED
Continuous Spill: False
Released Substance: TRANSMISSION OIL
Qty: 1 (Gallons)
Emergency Measure: Not reported
Water Body: Not reported
Discharger: Not reported
Telephone: Not reported
Responsible Party: Not reported
RP Address 1: Not reported
RP City,St,Zip: CT
Historic: False
Waterbody: False
Time Stamp: 2019-08-07 09:52:05
Sr Inspector: Burkey, Rachael
At Inspctor: **NO RESPONSE
User Stamp: Guzmanca
Comments: Not reported
Action: Sanded
Other Action: Not reported
Agency ID: DEP Dispatch
Other Agency: Not reported
DEP Bureau: Not reported
DEP Agency: Not reported
Cause ID: Hose Failure
Other Cause: Not reported
Media ID: Ground Surface
Other Media: Not reported
Class ID: Transportation
Other Class: Not reported

CT MANIFEST:

EPA ID: CTP000033646
Years: 2017
Name: THE UNITED ILLUMINATING CO
Address: 3 RIVERSIDE DRIVE
City,State,Zip: ANSONIA, CT

Map ID
Direction
Distance
Elevation

MAP FINDINGS

Site

Database(s)

EDR ID Number
EPA ID Number

55
SSW
1/8-1/4
0.207 mi.
1093 ft.

VILLATIES MANUEL
79 HOWARD AVE
ANSONIA, CT 06401

CT MANIFEST

S109752945
N/A

Relative:
Higher

Actual:
131 ft.

CT MANIFEST:

EPA ID: CTP000026813
Years: 2002
Name: VILLATIES MANUEL
Address: 79 HOWARD AVE
City,State,Zip: ANSONIA, CT 06401

Details:

Year: 2002
EPA ID: CTP000026813
Manifest Id: CTF0981955
TSDF EPA ID: CTD000604488
TSDF Name: CLEAN HARBORS OF CONNECTICUT INC
TSDF Address: 51 BRODERICK RD
TSDF City,State,Zip: BRISTOL, CT 06010
TSDF Country: USA
TSDF Telephone: Not reported
Transport Date: Not reported
Transporter EPA ID: MAD039322250
Transporter Name: CLEAN HARBORS ENVIRONMENTAL SVS INC
Transporter Address: Not reported
Transporter City,State,Zip: CT
Transporter Country: USA
Transporter Phone: Not reported
Trans 2 Date: Not reported
Trans 2 EPA ID: Not reported
Trans 2 Name: Not reported
Trans 2 Address: Not reported
Transporter 2 City,State,Zip: CT
Trans 2 Country: USA
Trans 2 Phone: Not reported
Generator Mailing Address: 79 HOWARD AVE
Generator City,State,Zip: ANSONIA, CT 06401
Generator Mailing Country: Not reported
Generator Phone: Not reported
Special Handling: Not reported
Discrepancies: N
Date Shipped: 10/16/2002
Date Received: 10/16/2002
Last modified date: Not reported
Last modified by: Not reported
Comments: Not reported
Waste Occurrence: 1
US Dot Description: ENVIRONMENTALLY HAZ. SUBSTANCES,SOLID
Number of Containers: 002
Container Type: DM
Quantity: 900
Weight/Volume: P
Batch Number: 5202, 5202
EPA Waste Codes: D008
Copies: 1, 2
Alt Fac EPA: Not reported
Alt Fac Name: Not reported
Alt Fac Street Address: Not reported

Map ID
Direction
Distance
Elevation

MAP FINDINGS

Site

Database(s)

EDR ID Number
EPA ID Number

VILLATIES MANUEL (Continued)

S109752945

Alt Fac Town: Not reported
Alt Fac State: Not reported
Alt Fac Zip: Not reported
Alt Fac Date: Not reported
Unique Key: CTF09819551

Details as of 2013:

Year: 2002
EPAID: CTP000026813
TSDF Telephone: Not reported
Transporter Country: USA
Transporter Telephone: Not reported
Transporter 2 Telephone: Not reported
Generator Mailing Country: USA
Telephone: Not reported
Special Handling: Not reported
Last Modified Date: 04/27/2004
Last Modified By: IG

Waste as of 2013:

Year: 2002
Manifest ID: CTF0981955
Waste Occurrence: 1
UNNA: 3077
Hazard Class: 9
US Dot Description: ENVIRONMENTALLY HAZ. SUBSTANCES,SOLID
Number of Containers: 002
Container Type: DM
Quantity: 900
Weight/Volume: P
Additional Description: Not reported
Handling Code: Not reported
Last Modified Date: 2004-04-27 00:00:00
Last Modified By: IG

Waste Code as of 2013:

Year: 2002
Manifest ID: CTF0981955
Waste Occurrence: 1
EPA Waste Code: D008
Recycled Waste?: False
Last Modified Date: 2004-04-27 00:00:00
Last Modified By: IG

H56
South
1/8-1/4
0.208 mi.
1096 ft.

CHERNEY PONTIAC CORP
182 CLIFTON AVE
ANSONIA, CT 06401

Site 2 of 2 in cluster H

Relative:
Higher

CT MANIFEST:

Actual:
76 ft.

EPA ID: CTP000012447
Years: 1992
Name: CHERNEY PONTIAC CORP
Address: 182 CLIFTON AVE

CT MANIFEST **S121137971**
N/A

Map ID
Direction
Distance
Elevation

MAP FINDINGS

Site

Database(s)

EDR ID Number
EPA ID Number

CHERNEY PONTIAC CORP (Continued)

S121137971

City,State,Zip: ANSONIA, CT 06401

Details:

Year: 1992

EPA ID: CTP000012447

Manifest Id: CTF0191850

TSDF EPA ID: CTD000845982

TSDF Name: SAFETY KLEEN CORP 2-070-01

TSDF Address: 24 BRIXTON ST

TSDF City,State,Zip: WEST HARTFORD, CT 06107

TSDF Country: USA

TSDF Telephone: Not reported

Transport Date: Not reported

Transporter EPA ID: ILD051060408

Transporter Name: SAFETY KLEEN CORP (TRANSP)

Transporter Address: Not reported

Transporter City,State,Zip: CT

Transporter Country: USA

Transporter Phone: Not reported

Trans 2 Date: Not reported

Trans 2 EPA ID: Not reported

Trans 2 Name: Not reported

Trans 2 Address: Not reported

Transporter 2 City,State,Zip: CT

Trans 2 Country: USA

Trans 2 Phone: Not reported

Generator Mailing Address: 182 CLIFTON AVE

Generator City,State,Zip: ANSONIA, CT 06401

Generator Mailing Country: Not reported

Generator Phone: Not reported

Special Handling: Not reported

Discrepancies: N

Date Shipped: 03/30/1992

Date Received: 03/30/1992

Last modified date: Not reported

Last modified by: Not reported

Comments: Not reported

Waste Occurrence: 1

US Dot Description: WASTE PETROLEUM NAPHTHA

Number of Containers: 002

Container Type: DM

Quantity: 86

Weight/Volume: P

Batch Number: 999999

EPA Waste Codes: D001

Copies: 1

Alt Fac EPA: Not reported

Alt Fac Name: Not reported

Alt Fac Street Address: Not reported

Alt Fac Town: Not reported

Alt Fac State: Not reported

Alt Fac Zip: Not reported

Alt Fac Date: Not reported

Unique Key: CTF01918501

Details as of 2013:

Year: 1992

Map ID
Direction
Distance
Elevation

MAP FINDINGS

Site

Database(s)

EDR ID Number
EPA ID Number

CHERNEY PONTIAC CORP (Continued)

S121137971

EPAID: CTP000012447
TSDF Telephone: Not reported
Transporter Country: USA
Transporter Telephone: Not reported
Transporter 2 Telephone: Not reported
Generator Mailing Country: USA
Telephone: 2037343341
Special Handling: Y
Last Modified Date: 04/27/2004
Last Modified By: IG

Year: 1992
EPAID: CTP000012447
TSDF Telephone: Not reported
Transporter Country: USA
Transporter Telephone: Not reported
Transporter 2 Telephone: Not reported
Generator Mailing Country: USA
Telephone: 2037343341
Special Handling: Y
Last Modified Date: 04/27/2004
Last Modified By: IG

Year: 1992
EPAID: CTP000012447
TSDF Telephone: Not reported
Transporter Country: USA
Transporter Telephone: Not reported
Transporter 2 Telephone: Not reported
Generator Mailing Country: USA
Telephone: 2037343341
Special Handling: Y
Last Modified Date: 04/27/2004
Last Modified By: IG

Waste as of 2013:

Year: 1992
Manifest ID: CTF0191850
Waste Occurrence: 1
UNNA: 1255
Hazard Class: COMBUSTIBL
US Dot Description: WASTE PETROLEUM NAPHTHA
Number of Containers: 002
Container Type: DM
Quantity: 86
Weight/Volume: P
Additional Description: Y
Handling Code: S02
Last Modified Date: 2004-04-27 00:00:00
Last Modified By: IG

Waste Code as of 2013:

Year: 1992
Manifest ID: CTF0191850
Waste Occurrence: 1
EPA Waste Code: D001

Map ID
Direction
Distance
Elevation

MAP FINDINGS

Site

Database(s)

EDR ID Number
EPA ID Number

CHERNEY PONTIAC CORP (Continued)

S121137971

Recycled Waste?: True
Last Modified Date: 2004-04-27 00:00:00
Last Modified By: IG

K57
ESE
1/8-1/4
0.216 mi.
1140 ft.
ANSONIA TIRE CENTER
421 E MAIN ST
ANSONIA, CT 06401
Site 4 of 5 in cluster K

CT UST **U004009900**
N/A

Relative:
Lower

UST:

Actual:
30 ft.

Name: ANSONIA TIRE CENTER
Address: 421 E MAIN ST
Address 2: Not reported
City,State,Zip: ANSONIA 06401
Facility ID: 2-9970
Substance: Gasoline
Last Use Date: 03/01/1996
Tank ID: A1
Closure Status: Tank was Removed From Ground
Compartment ID: a
Tank Status: Permanently Closed
Secondary Material: Not reported
Tank Material: Asphalt Coated or Bare Steel
Capacity: 8000
Install Date: 06/01/1977
Overfill Installed: Not reported
Pipe Material: Bare Steel
Pipe Mode Description: Not reported
Spill Installed: Not reported
Latitude: 41.342608
Longitude: -73.077558
Tank Latitude: 41.34202
Tank Longitude: -73.07751

Contact:

Facility ID: 2-9970
Owner Name: FRANK HOINSKY
Owner Address: 378 MAIN ST
Owner Address 2: Not reported
Owner Phone: (203) 732-8080
Owner Phone Ext: Not reported
Owner City/State/Zip: ANSONIA, CT 064012303
Affiliation Type: Operator
Contact Name: Not reported
Contact Title: Not reported
Contact Email: Not reported

Facility ID: 2-9970
Owner Name: FRANK HOINSKY
Owner Address: 1 SWIFT ST
Owner Address 2: Not reported
Owner Phone: (203) 878-4154
Owner Phone Ext: Not reported
Owner City/State/Zip: MILFORD, CT 064608231
Affiliation Type: Owner
Contact Name: Not reported

Map ID
Direction
Distance
Elevation

MAP FINDINGS

Site

Database(s)

EDR ID Number
EPA ID Number

ANSONIA TIRE CENTER (Continued)

U004009900

Contact Title: Not reported
Contact Email: Not reported

Facility ID: 2-9970
Owner Name: FRANK HOINSKY
Owner Address: 1 SWIFT ST
Owner Address 2: Not reported
Owner Phone: Not reported
Owner Phone Ext: Not reported
Owner City/State/Zip: MILFORD, CT 064608231
Affiliation Type: Registrant
Contact Name: Not reported
Contact Title: Not reported
Contact Email: Not reported

Name: ANSONIA TIRE CENTER
Address: 421 E MAIN ST
Address 2: Not reported
City,State,Zip: ANSONIA 06401
Facility ID: 2-9970
Substance: Gasoline
Last Use Date: 03/01/1996
Tank ID: B1
Closure Status: Tank was Removed From Ground
Compartment ID: a
Tank Status: Permanently Closed
Secondary Material: Not reported
Tank Material: Asphalt Coated or Bare Steel
Capacity: 6000
Install Date: 06/01/1977
Overfill Installed: Not reported
Pipe Material: Bare Steel
Pipe Mode Description: Not reported
Spill Installed: Not reported
Latitude: 41.342608
Longitude: -73.077558
Tank Latitude: 41.34202
Tank Longitude: -73.07751

Contact:
Facility ID: 2-9970
Owner Name: FRANK HOINSKY
Owner Address: 378 MAIN ST
Owner Address 2: Not reported
Owner Phone: (203) 732-8080
Owner Phone Ext: Not reported
Owner City/State/Zip: ANSONIA, CT 064012303
Affiliation Type: Operator
Contact Name: Not reported
Contact Title: Not reported
Contact Email: Not reported

Facility ID: 2-9970
Owner Name: FRANK HOINSKY
Owner Address: 1 SWIFT ST
Owner Address 2: Not reported
Owner Phone: (203) 878-4154

Map ID
Direction
Distance
Elevation

MAP FINDINGS

Site

Database(s)

EDR ID Number
EPA ID Number

ANSONIA TIRE CENTER (Continued)

U004009900

Owner Phone Ext: Not reported
Owner City/State/Zip: MILFORD, CT 064608231
Affiliation Type: Owner
Contact Name: Not reported
Contact Title: Not reported
Contact Email: Not reported

Facility ID: 2-9970
Owner Name: FRANK HOINSKY
Owner Address: 1 SWIFT ST
Owner Address 2: Not reported
Owner Phone: Not reported
Owner Phone Ext: Not reported
Owner City/State/Zip: MILFORD, CT 064608231
Affiliation Type: Registrant
Contact Name: Not reported
Contact Title: Not reported
Contact Email: Not reported

Name: ANSONIA TIRE CENTER
Address: 421 E MAIN ST
Address 2: Not reported
City,State,Zip: ANSONIA 06401
Facility ID: 2-9970
Substance: Gasoline
Last Use Date: 03/01/1996
Tank ID: C1
Closure Status: Tank was Removed From Ground
Compartment ID: a
Tank Status: Permanently Closed
Secondary Material: Not reported
Tank Material: Asphalt Coated or Bare Steel
Capacity: 4000
Install Date: 06/01/1977
Overfill Installed: Not reported
Pipe Material: Bare Steel
Pipe Mode Description: Not reported
Spill Installed: Not reported
Latitude: 41.342608
Longitude: -73.077558
Tank Latitude: 41.34202
Tank Longitude: -73.07751

Contact:
Facility ID: 2-9970
Owner Name: FRANK HOINSKY
Owner Address: 378 MAIN ST
Owner Address 2: Not reported
Owner Phone: (203) 732-8080
Owner Phone Ext: Not reported
Owner City/State/Zip: ANSONIA, CT 064012303
Affiliation Type: Operator
Contact Name: Not reported
Contact Title: Not reported
Contact Email: Not reported

Facility ID: 2-9970

Map ID
Direction
Distance
Elevation

MAP FINDINGS

Site

Database(s)

EDR ID Number
EPA ID Number

ANSONIA TIRE CENTER (Continued)

U004009900

Owner Name: FRANK HOINSKY
Owner Address: 1 SWIFT ST
Owner Address 2: Not reported
Owner Phone: (203) 878-4154
Owner Phone Ext: Not reported
Owner City/State/Zip: MILFORD, CT 064608231
Affiliation Type: Owner
Contact Name: Not reported
Contact Title: Not reported
Contact Email: Not reported

Facility ID: 2-9970
Owner Name: FRANK HOINSKY
Owner Address: 1 SWIFT ST
Owner Address 2: Not reported
Owner Phone: Not reported
Owner Phone Ext: Not reported
Owner City/State/Zip: MILFORD, CT 064608231
Affiliation Type: Registrant
Contact Name: Not reported
Contact Title: Not reported
Contact Email: Not reported

Name: ANSONIA TIRE CENTER
Address: 421 E MAIN ST
Address 2: Not reported
City,State,Zip: ANSONIA 06401
Facility ID: 2-9970
Substance: Heating Oil(on-site consumption)
Last Use Date: 03/01/1996
Tank ID: D1
Closure Status: Tank was Removed From Ground
Compartment ID: a
Tank Status: Permanently Closed
Secondary Material: Not reported
Tank Material: Asphalt Coated or Bare Steel
Capacity: 550
Install Date: 01/01/1950
Overfill Installed: Not reported
Pipe Material: Not reported
Pipe Mode Description: Not reported
Spill Installed: Not reported
Latitude: 41.342608
Longitude: -73.077558
Tank Latitude: 41.34202
Tank Longitude: -73.07751

Contact:
Facility ID: 2-9970
Owner Name: FRANK HOINSKY
Owner Address: 378 MAIN ST
Owner Address 2: Not reported
Owner Phone: (203) 732-8080
Owner Phone Ext: Not reported
Owner City/State/Zip: ANSONIA, CT 064012303
Affiliation Type: Operator
Contact Name: Not reported

Map ID
Direction
Distance
Elevation

MAP FINDINGS

Site

Database(s)

EDR ID Number
EPA ID Number

ANSONIA TIRE CENTER (Continued)

U004009900

Contact Title: Not reported
Contact Email: Not reported

Facility ID: 2-9970
Owner Name: FRANK HOINSKY
Owner Address: 1 SWIFT ST
Owner Address 2: Not reported
Owner Phone: (203) 878-4154
Owner Phone Ext: Not reported
Owner City/State/Zip: MILFORD, CT 064608231
Affiliation Type: Owner
Contact Name: Not reported
Contact Title: Not reported
Contact Email: Not reported

Facility ID: 2-9970
Owner Name: FRANK HOINSKY
Owner Address: 1 SWIFT ST
Owner Address 2: Not reported
Owner Phone: Not reported
Owner Phone Ext: Not reported
Owner City/State/Zip: MILFORD, CT 064608231
Affiliation Type: Registrant
Contact Name: Not reported
Contact Title: Not reported
Contact Email: Not reported

Name: ANSONIA TIRE CENTER
Address: 421 E MAIN ST
Address 2: Not reported
City,State,Zip: ANSONIA 06401
Facility ID: 2-9970
Substance: Used Oil
Last Use Date: 03/01/1996
Tank ID: E1
Closure Status: Tank was Removed From Ground
Compartment ID: a
Tank Status: Permanently Closed
Secondary Material: Not reported
Tank Material: Asphalt Coated or Bare Steel
Capacity: 275
Install Date: 01/01/1950
Overfill Installed: Not reported
Pipe Material: Not reported
Pipe Mode Description: Not reported
Spill Installed: Not reported
Latitude: 41.342608
Longitude: -73.077558
Tank Latitude: 41.34202
Tank Longitude: -73.07751

Contact:
Facility ID: 2-9970
Owner Name: FRANK HOINSKY
Owner Address: 378 MAIN ST
Owner Address 2: Not reported
Owner Phone: (203) 732-8080

Map ID
Direction
Distance
Elevation

MAP FINDINGS

Site

Database(s)

EDR ID Number
EPA ID Number

ANSONIA TIRE CENTER (Continued)

U004009900

Owner Phone Ext: Not reported
Owner City/State/Zip: ANSONIA, CT 064012303
Affiliation Type: Operator
Contact Name: Not reported
Contact Title: Not reported
Contact Email: Not reported

Facility ID: 2-9970
Owner Name: FRANK HOINSKY
Owner Address: 1 SWIFT ST
Owner Address 2: Not reported
Owner Phone: (203) 878-4154
Owner Phone Ext: Not reported
Owner City/State/Zip: MILFORD, CT 064608231
Affiliation Type: Owner
Contact Name: Not reported
Contact Title: Not reported
Contact Email: Not reported

Facility ID: 2-9970
Owner Name: FRANK HOINSKY
Owner Address: 1 SWIFT ST
Owner Address 2: Not reported
Owner Phone: Not reported
Owner Phone Ext: Not reported
Owner City/State/Zip: MILFORD, CT 064608231
Affiliation Type: Registrant
Contact Name: Not reported
Contact Title: Not reported
Contact Email: Not reported

K58
ESE
1/8-1/4
0.216 mi.
1140 ft.
ANSONIA TIRE CENTER
421 EAST MAIN STREET
ANSONIA, CT 06401
Site 5 of 5 in cluster K

CT LUST **S109746800**
CT MANIFEST **N/A**

Relative: LUST:
Lower Name: ANSONIA TIRE CENTER
Address: 421 EAST MAIN STREET
City,State,Zip: ANSONIA, CT 06401
LUST Id: 4134
UST Facility Id: 9970
LUST Case Id: 32306
Lust Status: Lust Completed
Processing Status: Not reported
EPA Reportable: False
Motor Fuel: True
Diesel: False
Gasoline: True
Other: False
Other Release: Not reported
No Release: False
Leak: False
Tank: True
Piping: False
Overfill: False

Map ID
Direction
Distance
Elevation

MAP FINDINGS

Site

Database(s)

EDR ID Number
EPA ID Number

ANSONIA TIRE CENTER (Continued)

S109746800

Removal: True
Incident Date: 03/15/1996
Entry Date: Not reported
Site Case Id: Not reported
UST Site Id: Not reported
Cost Recovery Spill Case #: Not reported
Old SITS Number: Not reported
Case Log Id: Not reported
Monthly Report Id: 0
UST Owner Id: 2394
LUST Owner Id: Not reported
UST Event Id: 4232
Contact Info: Not reported
Contact EMail: Not reported
Site Contact City,St,Zip: UNKNOWN
2nd Contact: Heynen Engineers
2nd Contact EMail: Not reported
2nd Contact Address: 33R Water Street
2nd Contact City,St,Zip: 60, CT 06437
2nd Contact Address 2: Not reported
2nd Contact City 2: Guilford
2nd Contact Phone Number: Not reported
2nd Contact Fax Number: Not reported
2nd Contact Type: Not reported
Facility City Num: 2
Site Contact: Not reported
Site Contact Address: Not reported
Site Contact Add 2: Not reported
Site Contact City 2: Not reported
Site Contact Phone: Not reported
Site Contact Fax: Not reported
Site Contact Type: Not reported
Department Contact 1: Not reported
Department Contact 2: Not reported
Referral Source: Not reported
Offsite Source: False
Date Referred: Not reported
Emergency: False
Private Heating Fuel: False
Commercial Heating Fuel: False
Commercial HF < 2100 Gal.: False
Commercial HF > 2100 Gal.: False
Commercial HF - Size Unk: False
No LUST Site: False
Cost Recvry Prgm Candidate: False
OCSR Complete: False
Follow Up Flag: False
Alternate Water Supply: False
Relocation: False
Responsible Party: False
Responsible EMail: Not reported
Resp Party Name: Frank Hoinsky
Resp Party Address: 1 Swift Street
Resp Party City,St,Zip: Milford, CT 064608231
Resp Party Town Number: 84
Resp Party Phone: 2038784154
Resp Party Fax: Not reported

Map ID
Direction
Distance
Elevation

MAP FINDINGS

Site

Database(s)

EDR ID Number
EPA ID Number

ANSONIA TIRE CENTER (Continued)

S109746800

Resp Party Name 2:	Not reported
Resp Party Address 2:	Not reported
Resp Party Phone 2:	2037328080
Investigator Id:	Not reported
Follow Update:	Not reported
Area Lextent:	Not reported
Annual Precipitation:	Not reported
Affected Population:	Not reported
Population Setting:	Not reported
Ground Water Direction:	Not reported
Ground Water Gradient:	Not reported
Hydro Basin:	Not reported
Drastic:	Not reported
Geo Setting:	Not reported
Ground Water Classification:	Not reported
Receptor:	Not reported
Ground Water Flow Direction:	Not reported
Ground Water Depth:	Not reported
Areas Of Concern:	Not reported
Free Product Inches:	Not reported
Fund Date:	Not reported
Fund Planned:	No
Fund Obligated:	No
Fund Outlayed:	No
Fund Judgment:	No
Fund Recovered:	No
Cellar Borings:	False
Install Micro Wells:	False
Ground Water Sample:	False
Soil Sample:	False
Soil Gas:	False
Site Inspect:	False
Soil Excavate:	False
Geo Probe:	False
Survey:	False
Potable Well Sample:	False
Sample MWS:	False
Ground Water Gauging:	False
Soil Venting:	False
Active:	False
NOV Action:	None
NOV Issued:	Not reported
NOV Due:	Not reported
NOV Received:	Not reported
NOV Closed:	Not reported
NOV Disc Date:	Not reported
NOV Issued Date:	Not reported
NOV Compliance Sched:	Not reported
NOV Admin Order:	Not reported
NOV Referred To Ag:	Not reported
Stop All NOV Actions:	False
Release Invest Rpt:	False
DEP App Letter 1:	False
Correct Action Plan:	False
DEP App Letter 2:	False
Rem Sys Install:	False
Rem Sys Install Date:	Not reported

Map ID
Direction
Distance
Elevation

MAP FINDINGS

Site

Database(s)

EDR ID Number
EPA ID Number

ANSONIA TIRE CENTER (Continued)

S109746800

Closure Date: Not reported
Rem Sys Monitoring Rpt: False
Qrtly Gwater Mon Rpts: False
Closure Req Rpt: False
DEP Closure Letter: False
Referred To: Not reported
No Wells: Not reported
Lph Wells: Not reported
User Stamp: ForrestA/forrestlaiuppaa
Date Stamp: 04/04/2019
Correspondence: Not reported
Environmental Impact: Not reported
FollowUp: Not reported
GW Comments: Not reported
Location Desc: Not reported
NOV Comments: Not reported
Release Desc: Not reported
Running Comments: UST Enforcement Files, FileNet, and B:Drive
Work Performed: Not reported

CT MANIFEST:

EPA ID: CTP000018462
Years: 1996
Name: BRAKE CENTERS OF AMERICA
Address: 421 EAST MAIN ST
City,State,Zip: ANSONIA, CT 06401

Details:

Year: 1996
EPA ID: CTP000018462
Manifest Id: CTF0390471
TSDF EPA ID: CTD021816889
TSDF Name: UNITED OIL RECOVERY DBA ADV LIQ REC
TSDF Address: 136 GRACEY AVE
TSDF City,State,Zip: MERIDEN, CT 06451
TSDF Country: USA
TSDF Telephone: Not reported
Transport Date: Not reported
Transporter EPA ID: CTD021816889
Transporter Name: UNITED OIL RECOVERY INC DBA ADV LIQ REC
Transporter Address: Not reported
Transporter City,State,Zip: CT
Transporter Country: USA
Transporter Phone: Not reported
Trans 2 Date: Not reported
Trans 2 EPA ID: Not reported
Trans 2 Name: Not reported
Trans 2 Address: Not reported
Transporter 2 City,State,Zip: CT
Trans 2 Country: USA
Trans 2 Phone: Not reported
Generator Mailing Address: 421 EAST MAIN ST
Generator City,State,Zip: ANSONIA, CT 06401
Generator Mailing Country: Not reported
Generator Phone: Not reported
Special Handling: Not reported
Discrepancies: Not reported

Map ID
Direction
Distance
Elevation

MAP FINDINGS

Site

Database(s)

EDR ID Number
EPA ID Number

ANSONIA TIRE CENTER (Continued)

S109746800

Date Shipped: 01/30/1996
Date Received: 01/31/1996
Last modified date: Not reported
Last modified by: Not reported
Comments: Not reported
Waste Occurrence: 1
US Dot Description: FLAMMABLE LIQUID N.O.S.
Number of Containers: 001
Container Type: TT
Quantity: 450
Weight/Volume: G
Batch Number: 825, 825
EPA Waste Codes: D001
Copies: 1, 2
Alt Fac EPA: Not reported
Alt Fac Name: Not reported
Alt Fac Street Address: Not reported
Alt Fac Town: Not reported
Alt Fac State: Not reported
Alt Fac Zip: Not reported
Alt Fac Date: Not reported
Unique Key: CTF03904711

Details as of 2013:

Year: 1996
EPAID: CTP000018462
TSDF Telephone: Not reported
Transporter Country: USA
Transporter Telephone: Not reported
Transporter 2 Telephone: Not reported
Generator Mailing Country: USA
Telephone: Not reported
Special Handling: Not reported
Last Modified Date: 04/26/2004
Last Modified By: IG

Waste as of 2013:

Year: 1996
Manifest ID: CTF0390471
Waste Occurrence: 1
UNNA: 1993
Hazard Class: 3
US Dot Description: FLAMMABLE LIQUID N.O.S.
Number of Containers: 001
Container Type: TT
Quantity: 450
Weight/Volume: G
Additional Description: Not reported
Handling Code: Not reported
Last Modified Date: 2004-04-26 00:00:00
Last Modified By: IG

Waste Code as of 2013:

Year: 1996
Manifest ID: CTF0390471
Waste Occurrence: 1

Map ID
Direction
Distance
Elevation

MAP FINDINGS

Site

Database(s)

EDR ID Number
EPA ID Number

ANSONIA TIRE CENTER (Continued)

S109746800

EPA Waste Code: D001
Recycled Waste?: False
Last Modified Date: 2004-04-26 00:00:00
Last Modified By: IG

59
ESE
1/8-1/4
0.218 mi.
1151 ft.

MARK FAILING
355 MAIN STREET
ANSONIA, CT 06401

CT LUST
CT SPILLS
CT CPCS

S104311155
N/A

Relative:
Lower

LUST:

Actual:
36 ft.

Name: MARK FAILING
Address: 355 MAIN STREET
City,State,Zip: ANSONIA, CT 06401
LUST Id: 8647
UST Facility Id: Not reported
LUST Case Id: 36673
Lust Status: Lust Completed
Processing Status: Not reported
EPA Reportable: False
Motor Fuel: False
Diesel: False
Gasoline: False
Other: False
Other Release: Not reported
No Release: False
Leak: False
Tank: True
Piping: False
Overfill: False
Removal: True
Incident Date: 07/30/1999
Entry Date: Not reported
Site Case Id: 9905036
UST Site Id: Not reported
Cost Recovery Spill Case #: Not reported
Old SITS Number: Not reported
Case Log Id: Not reported
Monthly Report Id: 0
UST Owner Id: Not reported
LUST Owner Id: Not reported
UST Event Id: 8828
Contact Info: Not reported
Contact EMail: Not reported
Site Contact City,St,Zip: UNKNOWN
2nd Contact: Trica Nielson (Absolute Tank Removal)
2nd Contact EMail: Not reported
2nd Contact Address: Not reported
2nd Contact City,St,Zip: UNKNOWN
2nd Contact Address 2: Not reported
2nd Contact City 2: Not reported
2nd Contact Phone Number: 2038829391
2nd Contact Fax Number: Not reported
2nd Contact Type: Not reported
Facility City Num: 2
Site Contact: Not reported

Map ID
Direction
Distance
Elevation

MAP FINDINGS

Site

Database(s)

EDR ID Number
EPA ID Number

MARK FAILING (Continued)

S104311155

Site Contact Address: Not reported
Site Contact Add 2: Not reported
Site Contact City 2: Not reported
Site Contact Phone: Not reported
Site Contact Fax: Not reported
Site Contact Type: Not reported
Department Contact 1: Not reported
Department Contact 2: Not reported
Referral Source: Not reported
Offsite Source: False
Date Referred: Not reported
Emergency: False
Private Heating Fuel: True
Commercial Heating Fuel: False
Commercial HF < 2100 Gal.: False
Commercial HF > 2100 Gal.: False
Commercial HF - Size Unk: False
No LUST Site: False
Cost Recvry Prgm Candidate: False
OCSR Complete: True
Follow Up Flag: False
Alternate Water Supply: False
Relocation: False
Responsible Party: False
Responsible EMail: Not reported
Resp Party Name: Mark Failing
Resp Party Address: 355 Main Street
Resp Party City,St,Zip: Ansonia, CT
Resp Party Town Number: 2
Resp Party Phone: 9146938778
Resp Party Fax: Not reported
Resp Party Name 2: Not reported
Resp Party Address 2: Not reported
Resp Party Phone 2: Not reported
Investigator Id: 35
Follow Update: Not reported
Area Lextent: Not reported
Annual Precipitation: Not reported
Affected Population: Not reported
Population Setting: Not reported
Ground Water Direction: Not reported
Ground Water Gradient: Not reported
Hydro Basin: Not reported
Drastic: Not reported
Geo Setting: Not reported
Ground Water Classification: GB
Receptor: Not reported
Ground Water Flow Direction: Not reported
Ground Water Depth: Not reported
Areas Of Concern: Not reported
Free Product Inches: Not reported
Fund Date: Not reported
Fund Planned: No
Fund Obligated: No
Fund Outlayed: No
Fund Judgment: No
Fund Recovered: No

Map ID
Direction
Distance
Elevation

MAP FINDINGS

Site

Database(s)

EDR ID Number
EPA ID Number

MARK FAILING (Continued)

S104311155

Cellar Borings:	False
Install Micro Wells:	False
Ground Water Sample:	False
Soil Sample:	False
Soil Gas:	False
Site Inspect:	False
Soil Excavate:	False
Geo Probe:	False
Survey:	False
Potable Well Sample:	False
Sample MWS:	False
Ground Water Gauging:	False
Soil Venting:	False
Active:	False
NOV Action:	None
NOV Issued:	Not reported
NOV Due:	Not reported
NOV Received:	Not reported
NOV Closed:	Not reported
NOV Disc Date:	Not reported
NOV Issued Date:	Not reported
NOV Compliance Sched:	Not reported
NOV Admin Order:	Not reported
NOV Referred To Ag:	Not reported
Stop All NOV Actions:	False
Release Invest Rpt:	False
DEP App Letter 1:	False
Correct Action Plan:	False
DEP App Letter 2:	False
Rem Sys Install:	False
Rem Sys Install Date:	Not reported
Closure Date:	Not reported
Rem Sys Monitoring Rpt:	False
Qrtly Gwater Mon Rpts:	False
Closure Req Rpt:	False
DEP Closure Letter:	False
Referred To:	Not reported
No Wells:	Not reported
Lph Wells:	Not reported
User Stamp:	forresta/forresta
Date Stamp:	10/13/2015
Correspondence:	Not reported
Environmental Impact:	Not reported
FollowUp:	Not reported
GW Comments:	Not reported
Location Desc:	Not reported
NOV Comments:	Not reported
Release Desc:	Not reported
Running Comments:	2000, Heating Oil, PRIVATE, 2000 GALLON LUST REMOVED, SOIL TO BE REMOVED.
Work Performed:	Not reported

SPILLS:

Name:	Not reported
Address:	355 MAIN STREET
City,State,Zip:	ANSONIA, CT
Year of Database:	1999

Map ID
Direction
Distance
Elevation

MAP FINDINGS

Site

Database(s)

EDR ID Number
EPA ID Number

MARK FAILING (Continued)

S104311155

Case Number: 9905036
Who Took Spill: 916
Assigned To: 0
Report Date: 07/30/1999
Report Time: 11:31:00
Date Release: 07/30/1999
Time Responded: 11:31:00
Reported By: TRICIA NIELSON
Phone: 203 8829391
Representing: ABSOLUTE TANK REMOVAL
Terminated: YES
Recovd (Total): 0
Total (Water): 0
Facility Status: Closed
Continuous Spill: False
Released Substance: #2 FUEL OIL
Qty: 0 (Gallons)
Emergency Measure: 2000 GALLON LUST REMOVED, SOIL TO BE REMOVED.
Water Body: Not reported
Discharger: MARK FAILING
Telephone: 914 6938778
Responsible Party: YES
RP Address 1: Not reported
RP City,St,Zip: CT
Historic: False
Waterbody: False
Time Stamp: 1999-07-30 11:35:41
Sr Inspector: Stavola, Rosanne
At Inspctor: **NO RESPONSE
User Stamp: Not reported
Comments: Not reported
Action: Removed Tank
Other Action: Not reported
Agency ID: DEP
Other Agency: Not reported
DEP Bureau: BUREAU OF WASTE MANAGEMENT
DEP Agency: OIL AND CHEMICAL SPILL RESPONSE
Cause ID: Inground Tank Failure
Other Cause: Not reported
Media ID: Ground Surface
Other Media: Not reported
Class ID: Private
Other Class: Not reported
Release Type: petroleum
Other Release: Not reported

CPCS:

Name: MARK FAILING
Address: 355 MAIN STREET
City,State,Zip: ANSONIA, CT 06401
Site Type: LUST
Lust Status code: 4
Lust Status: Lust Completed (DEP's significant hazard definition)
PTP Form: Not reported
Program: Not reported
Comments: 2000, Heating Oil, Private, 2000 Gallon Lust Removed, Soil To Be Removed.

Map ID
Direction
Distance
Elevation

MAP FINDINGS

Site

Database(s)

EDR ID Number
EPA ID Number

MARK FAILING (Continued)

S104311155

Site Type Definition: Leaking Underground Storage Tanks Completed

60
ENE
1/8-1/4
0.228 mi.
1203 ft.

J.W. DEARBORN COMPANY, INC.
70 SOUTH CLIFF STREET
ANSONIA, CT 06401

CT SDADB
CT PROPERTY

S104562906
N/A

Relative:
Higher
Actual:
142 ft.

Site Discovery and Assessment:

Facility ID: 3764
Rem Master ID: 4147
PTP Id: 15
WPC Number: Not reported
Postal District: Not reported
Latitude: Not reported
Longitude: Not reported
Lat/Long Determined By: Not reported
Ground Water Quality Classification: Not reported
Surface Water Quality Classification: Not reported
Waste Type: Not reported
Disposal: Not reported
Sample Data Available: False
Updated By: Not reported
Update Program: Not reported
Updated: Not reported
Date Created: Not reported
Duplicate: False

SDA Federal:

EPA CERCLIS Id: Not reported
Number EPA RCRIS Id: Not reported
Site on EPA's CERCLIS: Not reported
Site Archived from CERCLIS: Not reported
Archive Date: Not reported
EPA's Removal at Site: Not reported
Deferred to another EPA Program: Not reported
EPA Env Priority Initiative Site: Not reported
Federal Facility: Not reported
Site on EPA's National Priority List: Not reported
Part of an NPL site: Not reported
RCRA Generator Status: Not reported
RCRA Permit Status: Not reported

SDA Referral:

Referral Id: 3900
Source of referral: PTP
Date Received: 3/12/1991
Staff Assigned: Not reported
Remediation Program: PTP
Date dt_assigned: Not reported
Remediation Complete Approved DEP/Verified by LEP: 3/12/1991
Outcome: PTP

SDA Remedial:

Remedial Id: Not reported
PTP Id: Not reported
Remediation Program: Not reported
Remediation Program Entered: Not reported
Staff Assigned: Not reported

Map ID
Direction
Distance
Elevation

MAP FINDINGS

Site

Database(s)

EDR ID Number
EPA ID Number

J.W. DEARBORN COMPANY, INC. (Continued)

S104562906

Remediation Program:	Not reported
Date dt_assign:	Not reported
Project Phase:	Not reported
Order issued:	Not reported
Order Number:	Not reported
Date order issued:	Not reported
Remedial Investigation Start:	Not reported
Remedial Investigation Completed:	Not reported
Remedial Design Start:	Not reported
Remedial Design complet:	Not reported
Remedial Action Start:	Not reported
Remedial Action Completed:	Not reported
Date Oper/ maintenance Started:	Not reported
GW monitoring:	Not reported
Remediation complete Approved DEP/Verified by LEP:	Not reported

SDA Orders:

Order Id:	Not reported
Order Number:	Not reported
Date order issued:	Not reported
Staff Assigned:	Not reported
Type of Order:	Not reported
Order Respondent:	Not reported
Admin Appeal Date:	Not reported
Date of Admin Appeal Ruling:	Not reported
Date of Admin Appeal Ruling:	Not reported
Date of Final Order:	Not reported
Date of Court Appeal:	Not reported
Date of Court Ruling:	Not reported
Date of Court Ruling:	Not reported
Date Order Modified:	Not reported
Date Referred to AG:	Not reported
Judgement:	Not reported
Date of AGR judgement:	Not reported
Penalty assessed:	Not reported
Order Complete:	Not reported
In compliance:	Not reported
Comments:	Not reported

CT Property:

Name:	J. W. DEARBORN COMPANY, INC.
Address:	70 SOUTH CLIFF STREET
City,state,zip:	ANSONIA, CT
Seller Name:	John B. Dearborn
Buyer Name:	Christ Church Ansonia
Certifying Party:	Not reported
Certifying Attention Person:	Not reported
Title Of Certifying Person:	Not reported
Certifying Person Address:	Not reported
Certifying Person City,St,Zip:	Not reported
Property Transfer Forms:	Form I (DEP-PERD-PTP-201) when no release of hazardous waste has occurred at the parcel being transferred.
Date Recieved:	03/12/1991
Ackn Date:	04/15/1991
Determination Date:	Not reported
LEP Verified/DEP Approval Date:	Not reported
Rem Id:	1134

Map ID
Direction
Distance
Elevation

MAP FINDINGS

Site

Database(s)

EDR ID Number
EPA ID Number

J.W. DEARBORN COMPANY, INC. (Continued)

S104562906

Remediation Location Id:	3435
Date Entered:	Not reported
Program:	Property Transfer Program
GAO Site:	False
Staff Full Name:	Not reported
Super/Date:	Not reported
Stage Of Project:	Not reported
RP Level Of Activity:	Not reported
RP Needed Level Of Activity:	Not reported
Staff Level Of Activity:	Not reported
Staff Needed Level Of Activity:	Not reported
Public Intrest:	Not reported
PRP Cooperation:	Not reported
Enforcement Status:	Not reported
Level Of Complexity:	Not reported
Complex Eng Or Sci:	False
Complex Due To Public Involvement:	False
Politically Complex:	False
Complex Enforcement:	False
Coordination With Other Bureaus:	False
EPA Involvement:	False
Staff Prefrence:	Not reported
Readiness For Transfer:	Not reported
Project Transfer Time:	Not reported
Transfer Comments:	Not reported
Staff As Of July 2000:	Not reported
Initial Staff:	-
Type Of Transfer:	Not reported
Salutation:	Not reported
Relationship To Transfer:	Not reported
Audit Date:	Not reported
Verif Type:	Not reported
Audit Outcome:	Not reported
GW:	-
Basin:	Not reported
1st Payment:	200
Pay Tag1:	Not reported
2nd Payment:	Not reported
Pay Tag2:	Not reported
RTN:	Not reported
Revised:	Not reported
ECAF Received:	Not reported
Old Determination Date:	Not reported
Redeterminationdate:	Not reported
Previous Determination:	Not reported
Monitoringoption:	Not reported
Postremedialmonitoring:	Not reported
Schedule Of I/R:	Not reported
Schedule Overdue:	Not reported
Aprvl Sched:	Not reported
Yr 1 Report:	Not reported
Yr 2 Report:	Not reported
Report Overdue:	Not reported
Ext Aprvl Sched:	Not reported
License #:	Not reported
Project Phase:	Not reported
PT Comments:	Not reported

Map ID
Direction
Distance
Elevation

MAP FINDINGS

Site

Database(s)

EDR ID Number
EPA ID Number

J.W. DEARBORN COMPANY, INC. (Continued)

S104562906

EPA Id Number: Not reported
GW Class: Not reported
SW Class: Not reported
AO/C0: Not reported
Water Lead(Y Or N): Not reported
Priority: Not reported
Project Status(A, I Or D): Not reported
Last Updated: Not reported
SR Comments: Not reported
Priority Or Work-Load: Not reported
Status: Not reported
Notes: Not reported
Special Project Name: Not reported
Special Project Comments: Not reported
DOT Project: Not reported
Pt Counter: Not reported
Project Complete: False
Project Inactive: False
Int Deposit #: Not reported
Deposit #: Not reported
Spill Case #: Not reported
Diversion Id: Not reported
Public Notice: Not reported
RAP Received: Not reported
RAP Approved: Not reported
Compliance Category: Not reported
Delete Record: False
ECAF Reviewed By: Not reported
Not Locatable: False
Primary Address: True
AKA Site Name: False
Primary Site Name: True
AKA Site Address: False
Lead: Not reported

**N61
NNW
1/8-1/4
0.229 mi.
1211 ft.**

**PENN UNION CORP
ONE RIVERSIDE DR
ANSONIA, CT 06401

Site 1 of 11 in cluster N**

**CT MANIFEST S124388116
N/A**

**Relative:
Lower

Actual:
49 ft.**

CT MANIFEST:
EPA ID: CTD061357240
Years: 2002, 2001, 2000, 1999
Name: PENN UNION CORP
Address: ONE RIVERSIDE DR
City,State,Zip: ANSONIA, CT 06401

Details:
Year: 2002
EPA ID: CTD061357240
Manifest Id: MAQ203380
TSDF EPA ID: MAD096287354
TSDF Name: SAFETY-KLEEN SYSTEMS INC
TSDF Address: 224 EAST MAIN ST
TSDF City,State,Zip: W BROOKFIELD, MA 01585
TSDF Country: USA
TSDF Telephone: Not reported

Map ID
Direction
Distance
Elevation

MAP FINDINGS

Site

Database(s)

EDR ID Number
EPA ID Number

PENN UNION CORP (Continued)

S124388116

Transport Date:	Not reported
Transporter EPA ID:	SCR000075150
Transporter Name:	SAFETY-KLEEN SYSTEMS INC
Transporter Address:	Not reported
Transporter City,State,Zip:	CT
Transporter Country:	USA
Transporter Phone:	Not reported
Trans 2 Date:	Not reported
Trans 2 EPA ID:	Not reported
Trans 2 Name:	Not reported
Trans 2 Address:	Not reported
Transporter 2 City,State,Zip:	CT
Trans 2 Country:	USA
Trans 2 Phone:	Not reported
Generator Mailing Address:	ONE RIVERSIDE DR
Generator City,State,Zip:	ANSONIA, CT 06401
Generator Mailing Country:	Not reported
Generator Phone:	Not reported
Special Handling:	Not reported
Discrepancies:	Not reported
Date Shipped:	05/08/2002
Date Received:	05/10/2002
Last modified date:	Not reported
Last modified by:	Not reported
Comments:	Not reported
Waste Occurrence:	1
US Dot Description:	WASTE COMBUSTIBLE LIQUID, N.O.S.
Number of Containers:	001
Container Type:	DM
Quantity:	26
Weight/Volume:	G
Batch Number:	5053, 5053
EPA Waste Codes:	D039
Copies:	2, 7
Alt Fac EPA:	Not reported
Alt Fac Name:	Not reported
Alt Fac Street Address:	Not reported
Alt Fac Town:	Not reported
Alt Fac State:	Not reported
Alt Fac Zip:	Not reported
Alt Fac Date:	Not reported
Unique Key:	MAQ2033801

Details as of 2013:

Year:	2002
EPAID:	CTD061357240
TSDf Telephone:	Not reported
Transporter Country:	USA
Transporter Telephone:	Not reported
Transporter 2 Telephone:	Not reported
Generator Mailing Country:	USA
Telephone:	2037327030
Special Handling:	Not reported
Last Modified Date:	04/27/2004
Last Modified By:	IG

Map ID
Direction
Distance
Elevation

MAP FINDINGS

Site

Database(s)

EDR ID Number
EPA ID Number

PENN UNION CORP (Continued)

S124388116

Waste as of 2013:

Year: 2002
Manifest ID: MAQ203380
Waste Occurrence: 1
UNNA: 1993
Hazard Class: 3
US Dot Description: WASTE COMBUSTIBLE LIQUID, N.O.S.
Number of Containers: 001
Container Type: DM
Quantity: 26
Weight/Volume: G
Additional Description: Not reported
Handling Code: Not reported
Last Modified Date: 2004-04-27 00:00:00
Last Modified By: IG

Waste Code as of 2013:

Year: 2002
Manifest ID: MAQ203380
Waste Occurrence: 1
EPA Waste Code: D039
Recycled Waste?: False
Last Modified Date: 2004-04-27 00:00:00
Last Modified By: IG

Name: PENN UNION CORP
Address: ONE RIVERSIDE DR
City,State,Zip: ANSONIA, CT 06401

Details:

Year: 2001
EPA ID: CTD061357240
Manifest Id: MAM979793
TSDF EPA ID: MAD096287354
TSDF Name: SAFETY-KLEEN SYSTEMS INC
TSDF Address: 224 EAST MAIN ST
TSDF City,State,Zip: W BROOKFIELD, MA 01585
TSDF Country: USA
TSDF Telephone: Not reported
Transport Date: Not reported
Transporter EPA ID: SCR000075150
Transporter Name: SAFETY-KLEEN SYSTEMS INC
Transporter Address: Not reported
Transporter City,State,Zip: CT
Transporter Country: USA
Transporter Phone: Not reported
Trans 2 Date: Not reported
Trans 2 EPA ID: Not reported
Trans 2 Name: Not reported
Trans 2 Address: Not reported
Transporter 2 City,State,Zip: CT
Trans 2 Country: USA
Trans 2 Phone: Not reported
Generator Mailing Address: ONE RIVERSIDE DR
Generator City,State,Zip: ANSONIA, CT 06401
Generator Mailing Country: Not reported

Map ID
Direction
Distance
Elevation

MAP FINDINGS

Site

Database(s)

EDR ID Number
EPA ID Number

PENN UNION CORP (Continued)

S124388116

Generator Phone: Not reported
Special Handling: Not reported
Discrepancies: Not reported
Date Shipped: 07/16/2001
Date Received: 07/18/2001
Last modified date: Not reported
Last modified by: Not reported
Comments: Not reported
Waste Occurrence: 1
US Dot Description: WASTE COMBUSTIBLE LIQUID, N.O.S.
Number of Containers: 002
Container Type: DM
Quantity: 26
Weight/Volume: G
Batch Number: 4653, 4653
EPA Waste Codes: D039
Copies: 2, 7
Alt Fac EPA: Not reported
Alt Fac Name: Not reported
Alt Fac Street Address: Not reported
Alt Fac Town: Not reported
Alt Fac State: Not reported
Alt Fac Zip: Not reported
Alt Fac Date: Not reported
Unique Key: MAM9797931

Details as of 2013:

Year: 2001
EPAID: CTD061357240
TSDF Telephone: Not reported
Transporter Country: USA
Transporter Telephone: Not reported
Transporter 2 Telephone: Not reported
Generator Mailing Country: USA
Telephone: 2037327030
Special Handling: Not reported
Last Modified Date: 04/27/2004
Last Modified By: IG

Waste as of 2013:

Year: 2001
Manifest ID: MAM979793
Waste Occurrence: 1
UNNA: 1993
Hazard Class: 3
US Dot Description: WASTE COMBUSTIBLE LIQUID, N.O.S.
Number of Containers: 002
Container Type: DM
Quantity: 26
Weight/Volume: G
Additional Description: Not reported
Handling Code: Not reported
Last Modified Date: 2004-04-27 00:00:00
Last Modified By: IG

Map ID
Direction
Distance
Elevation

MAP FINDINGS

Site

Database(s)

EDR ID Number
EPA ID Number

PENN UNION CORP (Continued)

S124388116

Waste Code as of 2013:

Year: 2001
Manifest ID: MAM979793
Waste Occurrence: 1
EPA Waste Code: D039
Recycled Waste?: False
Last Modified Date: 2004-04-27 00:00:00
Last Modified By: IG

Name: PENN UNION CORP
Address: ONE RIVERSIDE DR
City,State,Zip: ANSONIA, CT 06401

Details:

Year: 2000
EPA ID: CTD061357240
Manifest Id: MAM615524
TSDF EPA ID: MAD096287354
TSDF Name: SAFETY-KLEEN SYSTEMS INC
TSDF Address: 224 EAST MAIN ST
TSDF City,State,Zip: W BROOKFIELD, MA 01585
TSDF Country: USA
TSDF Telephone: Not reported
Transport Date: Not reported
Transporter EPA ID: SCR000075150
Transporter Name: SAFETY-KLEEN SYSTEMSINC
Transporter Address: Not reported
Transporter City,State,Zip: CT
Transporter Country: USA
Transporter Phone: Not reported
Trans 2 Date: Not reported
Trans 2 EPA ID: Not reported
Trans 2 Name: Not reported
Trans 2 Address: Not reported
Transporter 2 City,State,Zip: CT
Trans 2 Country: USA
Trans 2 Phone: Not reported
Generator Mailing Address: ONE RIVERSIDE DR
Generator City,State,Zip: ANSONIA, CT 06401
Generator Mailing Country: Not reported
Generator Phone: Not reported
Special Handling: Not reported
Discrepancies: Not reported
Date Shipped: 12/04/2000
Date Received: 12/06/2000
Last modified date: Not reported
Last modified by: Not reported
Comments: Not reported
Waste Occurrence: 1
US Dot Description: WASTE COMBUSTIBLE LIQUID, N.O.S.
Number of Containers: 002
Container Type: DM
Quantity: 26
Weight/Volume: G
Batch Number: 4054, 4054
EPA Waste Codes: D039

Map ID
Direction
Distance
Elevation

MAP FINDINGS

Site

Database(s)

EDR ID Number
EPA ID Number

PENN UNION CORP (Continued)

S124388116

Copies: 2, 7
Alt Fac EPA: Not reported
Alt Fac Name: Not reported
Alt Fac Street Address: Not reported
Alt Fac Town: Not reported
Alt Fac State: Not reported
Alt Fac Zip: Not reported
Alt Fac Date: Not reported
Unique Key: MAM6155241

Details as of 2013:

Year: 2000
EPAID: CTD061357240
TSDF Telephone: Not reported
Transporter Country: USA
Transporter Telephone: Not reported
Transporter 2 Telephone: Not reported
Generator Mailing Country: USA
Telephone: 2037327030
Special Handling: Not reported
Last Modified Date: 04/27/2004
Last Modified By: IG

Waste as of 2013:

Year: 2000
Manifest ID: MAM615524
Waste Occurrence: 1
UNNA: 1993
Hazard Class: 3
US Dot Description: WASTE COMBUSTIBLE LIQUID, N.O.S.
Number of Containers: 002
Container Type: DM
Quantity: 26
Weight/Volume: G
Additional Description: Not reported
Handling Code: Not reported
Last Modified Date: 2004-04-27 00:00:00
Last Modified By: IG

Waste Code as of 2013:

Year: 2000
Manifest ID: MAM615524
Waste Occurrence: 1
EPA Waste Code: D039
Recycled Waste?: False
Last Modified Date: 2004-04-27 00:00:00
Last Modified By: IG

Name: PENN UNION CORP
Address: ONE RIVERSIDE DR
City,State,Zip: ANSONIA, CT 06401

Details:

Year: 1999
EPA ID: CTD061357240

Map ID
Direction
Distance
Elevation

MAP FINDINGS

Site

Database(s)

EDR ID Number
EPA ID Number

PENN UNION CORP (Continued)

S124388116

Manifest Id: MAM327985
TSDF EPA ID: MAD096287354
TSDF Name: SAFETY-KLEEN SYSTEMS INC
TSDF Address: 224 EAST MAIN ST
TSDF City,State,Zip: W BROOKFIELD, MA 01585
TSDF Country: USA
TSDF Telephone: Not reported
Transport Date: Not reported
Transporter EPA ID: ILD984908202
Transporter Name: SAFETY-KLEEN CORP
Transporter Address: Not reported
Transporter City,State,Zip: CT
Transporter Country: USA
Transporter Phone: Not reported
Trans 2 Date: 11/08/1999
Trans 2 EPA ID: MAD096287354
Trans 2 Name: SAFETY KLEEN SYSTEMS INC
Trans 2 Address: Not reported
Transporter 2 City,State,Zip: CT
Trans 2 Country: USA
Trans 2 Phone: Not reported
Generator Mailing Address: ONE RIVERSIDE DR
Generator City,State,Zip: ANSONIA, CT 06401
Generator Mailing Country: Not reported
Generator Phone: Not reported
Special Handling: Not reported
Discrepancies: Not reported
Date Shipped: 11/08/1999
Date Received: 11/10/1999
Last modified date: Not reported
Last modified by: Not reported
Comments: Not reported
Waste Occurrence: 1
US Dot Description: COMBUSTIBLE LIQUID N.O.S.(NA)
Number of Containers: 002
Container Type: DM
Quantity: 26
Weight/Volume: G
Batch Number: 3279, 3359
EPA Waste Codes: D039
Copies: 2, 7
Alt Fac EPA: Not reported
Alt Fac Name: Not reported
Alt Fac Street Address: Not reported
Alt Fac Town: Not reported
Alt Fac State: Not reported
Alt Fac Zip: Not reported
Alt Fac Date: Not reported
Unique Key: MAM3279851

Details as of 2013:

Year: 1999
EPAID: CTD061357240
TSDF Telephone: Not reported
Transporter Country: USA
Transporter Telephone: Not reported
Transporter 2 Telephone: Not reported

Map ID
Direction
Distance
Elevation

MAP FINDINGS

Site

Database(s)

EDR ID Number
EPA ID Number

PENN UNION CORP (Continued)

S124388116

Generator Mailing Country: USA
Telephone: 2037359311
Special Handling: Not reported
Last Modified Date: 04/26/2004
Last Modified By: IG

Waste as of 2013:

Year: 1999
Manifest ID: MAM327985
Waste Occurrence: 1
UNNA: 1993
Hazard Class: 4
US Dot Description: COMBUSTIBLE LIQUID N.O.S.(NA)
Number of Containers: 002
Container Type: DM
Quantity: 26
Weight/Volume: G
Additional Description: Not reported
Handling Code: Not reported
Last Modified Date: 2004-04-26 00:00:00
Last Modified By: IG

Waste Code as of 2013:

Year: 1999
Manifest ID: MAM327985
Waste Occurrence: 1
EPA Waste Code: D039
Recycled Waste?: False
Last Modified Date: 2004-04-26 00:00:00
Last Modified By: IG

N62
NNW
1/8-1/4
0.229 mi.
1211 ft.

FORMER TELEDYNE FACILITY/ANSONIA COPPER & BRASS
ONE RIVERSIDE DRIVE
ANSONIA, CT

CT AUL S109755595
N/A

Site 2 of 11 in cluster N

Relative:
Lower

CT AUL:
Name: FORMER TELEDYNE FACILITY/ANSONIA COPPER & BRASS
Address: ONE RIVERSIDE DRIVE
City,State,Zip: ANSONIA, CT
Facility ID: 6031
Site Description: Not reported
Status: Certificate of Title
X Coordinate: 908602
Y Coordinate: 686877
DEP Staff Assigned: Jeff Wilcox
LEP Lead: TRUE
LEP Program: 22a-134a
Map Link: Not reported
Date Release Exp First: Not reported
Date Release Exp Second: Not reported
Date Release Exp Third: Not reported

Actual:
49 ft.

How did the ELUR change the use of the property: No change, industrial/commercial before and after
Date 1st Waiver Request Received: Not reported
Date of DEP Comments On The 1st Waiver Request: Not reported

Map ID
Direction
Distance
Elevation

MAP FINDINGS

Site

Database(s)

EDR ID Number
EPA ID Number

FORMER TELEDYNE FACILITY/ANSONIA COPPER & BRASS (Continued)

S109755595

Date Complete 1st Waiver Request Assembled:	20-JUN-02
Date 2nd Waiver Request Received:	Not reported
Date of DEP Comments On The 2nd Waiver Request:	Not reported
Date Complete 2nd Waiver Request Assembled:	Not reported
Date 3rd Waiver Request Received:	Not reported
Date of DEP Comments On The 3rd Waiver Request:	Not reported
Date Complete 3rd Waiver Request Assembled:	Not reported
Date of Approval of 3rd Waiver Request:	Not reported
Date 1st ELUR received for review:	Not reported
Date of DEP comments for 1st ELUR:	Not reported
Date Complete Package for 1st ELUR Assembled:	20-JUN-02
Date 1st ELUR Approved by Commissioner:	06-AUG-02
Date 1st ELUR Received by Grantor:	20-JUN-02
Date 1st ELUR Executed by Grantor:	21-JUN-02
Date 2nd ELUR Received for Review:	Not reported
Date of DEP comments for 2nd ELUR:	Not reported
Date Complete Package for 2nd ELUR Assembled:	Not reported
Date 2nd ELUR Approved by Commissioner:	Not reported
Date 2nd ELUR Received by Grantor:	Not reported
Date 2nd ELUR Executed by Grantor:	Not reported
Date 3rd ELUR Received For Review:	Not reported
Date of DEP Comments For Third ELUR:	Not reported
Date Complete Package For Third ELUR Assembled:	Not reported
Date Third Decision Document Approved by Commissioner:	Not reported
Date Third ELUR Received by Grantor:	Not reported
Date Third ELUR Executed by Grantor:	Not reported
Date 1st ELUR Recorded On The Land Records:	12-AUG-02
Date 2nd ELUR Recorded On The Land Records:	Not reported
Date 3rd ELUR Recorded On The Land Records:	Not reported
Date 1st Certificate of Title Was Received:	13-AUG-02
Date 2nd Certificate of Title Was Received:	Not reported
Date 3rd Certificate of Title Was Received:	Not reported
Date Request For 1st ELUR Release Request Received:	Not reported
Date of DEP Comments on the First ELUR Release Request:	Not reported
Date of Complete Application For 1st ELUR Release Assembled:	Not reported
Date Request For Second ELUR Release Request Received:	Not reported
Date of DEP comments on the 2nd ELUR Release Request:	Not reported
Date of Complete Application for 2nd ELUR Release Assembled:	Not reported
Date Request for Third ELUR Release Request Received:	Not reported
Date of DEP Comments on the third ELUR Release Request:	Not reported
Date of Complete Application for 3rd ELUR Release Assembled:	Not reported
Date of the 1st Release From the ELUR Approved:	Not reported
Date of the 2nd Release From the ELUR Approved:	Not reported
Date of the 3rd Release From the ELUR Approved:	Not reported
Was the 1st Release Recorded on the Land Records:	FALSE
Was the 2nd Release Recorded on the Land Records:	FALSE
Was the 3rd Release Recorded on the Land Records:	FALSE
Date the 1st Release Recorded on the Land Records:	Not reported
Date the 2nd Release Recorded on the Land Records:	Not reported
Date Request for 1st ELUR Restoration Request Received:	Not reported
Date of DEP comments on the 1st ELUR Restoration Request:	Not reported
Date the 1st ELUR Was Restored:	Not reported
Date Request For 2nd ELUR Restoration Request Received:	Not reported
Date of DEP Comments on the 2nd ELUR Restoration Request:	Not reported
Date the 2nd ELUR Restoration Request Was Complete:	Not reported
Date the 2nd ELUR was Restored:	Not reported
Date Request for 3rd ELUR Restoration Request Received:	Not reported

Map ID
Direction
Distance
Elevation

MAP FINDINGS

Site

Database(s)

EDR ID Number
EPA ID Number

FORMER TELEDYNE FACILITY/ANSONIA COPPER & BRASS (Continued)

S109755595

Date of DEP Comments on the 3rd ELUR Restoration Request:	Not reported
Date the 3rd ELUR Restoration Request Was Complete:	Not reported
Date the 3rd ELUR Was Restored:	Not reported
Was the 1st Restoration Recorded on the Land Records:	FALSE
Was the 2nd Restoration Recorded on the Land Records:	FALSE
Was the 3rd Restoration Recorded on the Land Records:	FALSE
Date the 1st Restoration Recorded on the Land Records:	Not reported
Date the 2nd Restoration Recorded on the Land Records:	Not reported
Date the 3rd Restoration Recorded on the Land Records:	Not reported
Date of NOV:	Not reported
Date NOV in Compliance:	Not reported
Name of Contact Person for ELUR:	Sarah Trombetta
Contact Firm:	TRC
Contact Address:	5 Waterside Crossing
Contact City/State/Zip:	Windsor, CT 06095-1563
Request For Waiver Of Subordination Agreement Status:	Request approved
Direct Exposure Inaccessible Soil 22a-133k-2 B 3:	True
Pollutant Mobility Criteria Environ Isola Soil 22a-133k-2 C 4 B:	False
Prevent Disturbance Of Engineered Control 22a-133k-2 F 2 B Iv:	False
NOV Number:	Not reported
Reason for NOV:	Not reported
Other Enforcement Action:	Not reported
More Than One ELUR For Site:	FALSE
ELUR Covers All/Part Of Property?:	ELUR for part or parts of the property
Direct Exposure PCBs Industrial Use Only 22a-133k-2 B 2 B:	True
Use Ind Groundwater Volatilization Criteria 22a-133k-3 C 2:	False
Use Ind Soil Gas Volatilization Criteria 22a-133k-3 C 3 A:	False
Pot Gw Vol Criteria Exceed ELUR No Bldg Const 22a-133k-3 C 5 A:	False
Tech Impract Of GW Remediation 22a-133k-3 E 2 C:	False
ELUR Prior To Reqs:	FALSE

N63
NNW
1/8-1/4
0.232 mi.
1223 ft.

TELEDYNE ANSONIA
1 RIVERSIDE DR
ANSONIA, CT 06401

Site 3 of 11 in cluster N

CT MANIFEST **S109728022**
N/A

Relative:
Lower

CT MANIFEST:

Actual:
37 ft.

EPA ID:	CTD063157240
Years:	1986
Name:	TELEDYNE ANSONIA
Address:	1 RIVERSIDE DR
City,State,Zip:	ANSONIA, CT 06401

Details:

Year:	1986
EPA ID:	CTD063157240
Manifest Id:	CTB0009282
TSDf EPA ID:	MAD019371079
TSDf Name:	GENERAL CHEMICAL CORP
TSDf Address:	133 LELAND ST
TSDf City,State,Zip:	FRAMINGHAM, MA 01701
TSDf Country:	USA
TSDf Telephone:	Not reported
Transport Date:	Not reported
Transporter EPA ID:	CTD055310759
Transporter Name:	HUBBARD HALL INC
Transporter Address:	Not reported

Map ID
Direction
Distance
Elevation

MAP FINDINGS

Site

Database(s)

EDR ID Number
EPA ID Number

TELEDYNE ANSONIA (Continued)

S109728022

Transporter City,State,Zip: CT
Transporter Country: USA
Transporter Phone: Not reported
Trans 2 Date: 11/26/1986
Trans 2 EPA ID: MAD019371079
Trans 2 Name: GENERAL CHEMICAL CORPORATION,
Trans 2 Address: Not reported
Transporter 2 City,State,Zip: CT
Trans 2 Country: USA
Trans 2 Phone: Not reported
Generator Mailing Address: 1 RIVERSIDE DR
Generator City,State,Zip: ANSONIA, CT 06401
Generator Mailing Country: Not reported
Generator Phone: Not reported
Special Handling: Not reported
Discrepancies: N
Date Shipped: 11/25/1986
Date Received: 12/01/1986
Last modified date: Not reported
Last modified by: Not reported
Comments: Not reported
Waste Occurrence: 1
US Dot Description: WASTE METHYLENE CHLORIDE, NOS
Number of Containers: 002
Container Type: DM
Quantity: 1000
Weight/Volume: P
Batch Number: 999999
EPA Waste Codes: F001
Copies: 2
Alt Fac EPA: Not reported
Alt Fac Name: Not reported
Alt Fac Street Address: Not reported
Alt Fac Town: Not reported
Alt Fac State: Not reported
Alt Fac Zip: Not reported
Alt Fac Date: Not reported
Unique Key: CTB00092821

Details as of 2013:

Year: 1986
EPAID: CTD063157240
TSDF Telephone: Not reported
Transporter Country: USA
Transporter Telephone: Not reported
Transporter 2 Telephone: Not reported
Generator Mailing Country: USA
Telephone: 2037359311
Special Handling: N
Last Modified Date: 04/27/2004
Last Modified By: IG

Waste as of 2013:

Year: 1986
Manifest ID: CTB0009282
Waste Occurrence: 1

Map ID
Direction
Distance
Elevation

MAP FINDINGS

Site

Database(s)

EDR ID Number
EPA ID Number

TELEDYNE ANSONIA (Continued)

S109728022

UNNA: 1593
Hazard Class: ORM-A
US Dot Description: WASTE METHYLENE CHLORIDE, NOS
Number of Containers: 002
Container Type: DM
Quantity: 1000
Weight/Volume: P
Additional Description: Y
Handling Code: T63
Last Modified Date: 2004-04-27 00:00:00
Last Modified By: IG

Waste Code as of 2013:

Year: 1986
Manifest ID: CTB0009282
Waste Occurrence: 1
EPA Waste Code: F001
Recycled Waste?: False
Last Modified Date: 2004-04-27 00:00:00
Last Modified By: IG

**N64
NNW
1/8-1/4
0.232 mi.
1223 ft.**

**FLUIDYNE ANSONIA
1 RIVERSIDE DR
ANSONIA, CT 06401
Site 4 of 11 in cluster N**

**RCRA NonGen / NLR
US AIRS
FINDS
ECHO
RI MANIFEST
NY MANIFEST
CT MANIFEST**

**1001075923
CTR000002667**

**Relative:
Lower**

**Actual:
37 ft.**

RCRA NonGen / NLR:

Date form received by agency: 2011-06-14 00:00:00.0
Facility name: FLUIDYNE ANSONIA
Facility address: 1 RIVERSIDE DR
ANSONIA, CT 06401
EPA ID: CTR000002667
Mailing address: RIVERSIDE DR
ANSONIA, CT 06401
Contact: RICHARD PAWLUK
Contact address: 1 RIVERSIDE DR DIFF SITES AT SAME ADDRESS
ANSONIA, CT 06401
Contact country: US
Contact telephone: 203-735-9311
Contact email: Not reported
EPA Region: 01
Land type: Private
Classification: Non-Generator
Description: Handler: Non-Generators do not presently generate hazardous waste

Owner/Operator Summary:

Owner/operator name: FLOW RITE INC
Owner/operator address: 1 RIVERSIDE DR
ANSONIA, CT 06401
Owner/operator country: Not reported
Owner/operator telephone: 203-735-9311
Owner/operator email: Not reported
Owner/operator fax: Not reported

Map ID
Direction
Distance
Elevation

MAP FINDINGS

Site

Database(s)

EDR ID Number
EPA ID Number

FLUIDYNE ANSONIA (Continued)

1001075923

Owner/operator extension: Not reported
Legal status: Private
Owner/Operator Type: Owner
Owner/Op start date: Not reported
Owner/Op end date: Not reported

Handler Activities Summary:

U.S. importer of hazardous waste: No
Mixed waste (haz. and radioactive): No
Recycler of hazardous waste: No
Transporter of hazardous waste: No
Treater, storer or disposer of HW: No
Underground injection activity: No
On-site burner exemption: No
Furnace exemption: No
Used oil fuel burner: No
Used oil processor: No
User oil refiner: No
Used oil fuel marketer to burner: No
Used oil Specification marketer: No
Used oil transfer facility: No
Used oil transporter: No

Historical Generators:

Date form received by agency: 2000-02-29 00:00:00.0
Site name: FLUIDYNE ANSONIA
Classification: Large Quantity Generator

Date form received by agency: 1998-03-27 00:00:00.0
Site name: FLUIDYNE ANSONIA
Classification: Large Quantity Generator

Date form received by agency: 1995-09-13 00:00:00.0
Site name: FLUIDYNE ANSONIA
Classification: Small Quantity Generator

Hazardous Waste Summary:

. Waste code: CR04
. Waste name: WASTE CHEMICAL LIQUIDS

. Waste code: D008
. Waste name: LEAD

Violation Status: No violations found

US AIRS MINOR:

Envid: 1001075923
Region Code: 01
Programmatic ID: AIR CT0000000900908744
Facility Registry ID: 110000832555
D and B Number: Not reported
Primary SIC Code: 3643
NAICS Code: 335931
Default Air Classification Code: MIN
Facility Type of Ownership Code: POF

Map ID
Direction
Distance
Elevation

MAP FINDINGS

Site

Database(s)

EDR ID Number
EPA ID Number

FLUIDYNE ANSONIA (Continued)

1001075923

Air CMS Category Code: Not reported
HPV Status: Not reported
US AIRS MINOR:
Region Code: 01
Programmatic ID: AIR CT0000000900908744
Facility Registry ID: 110000832555
Air Operating Status Code: OPR
Default Air Classification Code: MIN
Air Program: State Implementation Plan for National Primary and Secondary Ambient Air Quality Standards
Activity Date: 1999-03-24 00:00:00
Activity Status Date: Not reported
Activity Group: Compliance Monitoring
Activity Type: Inspection/Evaluation
Activity Status: Not reported

FINDS:

Registry ID: 110000832555

Environmental Interest/Information System

AFS (Aerometric Information Retrieval System (AIRS) Facility Subsystem) replaces the former Compliance Data System (CDS), the National Emission Data System (NEDS), and the Storage and Retrieval of Aerometric Data (SAROAD). AIRS is the national repository for information concerning airborne pollution in the United States. AFS is used to track emissions and compliance data from industrial plants. AFS data are utilized by states to prepare State Implementation Plans to comply with regulatory programs and by EPA as an input for the estimation of total national emissions. AFS is undergoing a major redesign to support facility operating permits required under Title V of the Clean Air Act.

RCRAInfo is a national information system that supports the Resource Conservation and Recovery Act (RCRA) program through the tracking of events and activities related to facilities that generate, transport, and treat, store, or dispose of hazardous waste. RCRAInfo allows RCRA program staff to track the notification, permit, compliance, and corrective action activities required under RCRA.

AIR MINOR

Registry ID: 110070272375

Environmental Interest/Information System

OSHA ESTABLISHMENT

[Click this hyperlink](#) while viewing on your computer to access additional FINDS: detail in the EDR Site Report.

ECHO:

Envid: 1001075923
Registry ID: 110000832555
DFR URL: <http://echo.epa.gov/detailed-facility-report?fid=110000832555>

RI MANIFEST:

EPA Id: CTR000002667
GEN Cert Date: 6/8/2004

Map ID
Direction
Distance
Elevation

MAP FINDINGS

Site

Database(s)

EDR ID Number
EPA ID Number

FLUIDYNE ANSONIA (Continued)

1001075923

Manifest Document Number: CTF1189605
Waste Description: HEAVY METAL SOLIDS FOR STABILI
TSDF Id: rid040098352
TSDF Name: Northland Environmental Inc.
Qty: 2000
WT/Vol Units: P
TSDF Date: 6/8/2004
Transporter 2 Id: Not reported
Item Number: 5659
Transporter 2 Name: Not reported
Transporter Name 2: EARTH TECHNOLOGY LLC
Transporter EPAID: CTD001162072
Transporter Receipt Date: 6/8/2004
Number Of Containers: Not reported
Container Type: D008
Waste Code1: Not reported
Waste Code2: Not reported
Waste Code3: Not reported
Waste Code4: Not reported
Waste Code5: Not reported
Waste Code6: Not reported
Fee Exempt Code: Not reported
Comment: Not reported
Transporter Name 2: Not reported
Company Permit Number: Not reported
Year: Not reported
Quarter: Not reported
Transporter Contact Name: Not reported
Transporter Contact Email: Not reported
Filing Date: Not reported
Total Fee: Not reported
Billing Name: Not reported
Paid Date: Not reported
Paid Time: Not reported
Facility Receipt Date: Not reported
Fee: Not reported
Manifest Created Date: Not reported
Manifest Updated Date: Not reported

RI MANIFEST:

Transporter Receipt Date: 9/14/2006
Number Of Containers: Not reported
Container Type: N/A
Waste Code1: Not reported
Waste Code2: Not reported
Waste Code3: Not reported
Waste Code4: Not reported
Waste Code5: Not reported
Waste Code6: Not reported
Comment: Not reported
Fee Exempt Code: Not reported
TSDF Name: Northland Environmental Inc.
TSDF Id: rid040098352
Transporter Name 2: Not reported
Company Permit Number: Not reported
Year: Not reported
EPA ID: CTR000002667
Manifest Docket Number: 000276030FLE

Map ID
Direction
Distance
Elevation

MAP FINDINGS

Site

Database(s)

EDR ID Number
EPA ID Number

FLUIDYNE ANSONIA (Continued)

1001075923

Quarter:	Not reported
Waste Description:	LEAD ACID BATTERIES
Transporter Contact Name:	Not reported
Quantity:	100
Transporter Contact Email:	Not reported
WT/Vol Units:	P
Filing Date:	Not reported
Total Fee:	Not reported
Item Number:	49395
Transporter Name:	21ST CENTURY ENV MGT
Billing Name:	Not reported
Transporter EPA ID:	RID980906986
Date Paid:	Not reported
Time Paid:	Not reported
GEN Cert Date:	9/14/2006
Facility Receipt Date:	Not reported
Fee:	Not reported
Transporter 2 Receipt Date:	Not reported
Manifest Created Date:	Not reported
TSDf Receipt Date:	9/14/2006
Transporter 2 ID:	Not reported
Manifest Updated Date:	Not reported
Transporter Receipt Date:	9/14/2006
Number Of Containers:	Not reported
Container Type:	NONE
Waste Code1:	Not reported
Waste Code2:	Not reported
Waste Code3:	Not reported
Waste Code4:	Not reported
Waste Code5:	Not reported
Waste Code6:	Not reported
Comment:	Not reported
Fee Exempt Code:	Not reported
TSDf Name:	Northland Environmental Inc.
TSDf Id:	rid040098352
Transporter Name 2:	Not reported
Company Permit Number:	Not reported
Year:	Not reported
EPA ID:	CTR000002667
Manifest Docket Number:	000276030FLE
Quarter:	Not reported
Waste Description:	MERCURY BULBS
Transporter Contact Name:	Not reported
Quantity:	25
Transporter Contact Email:	Not reported
WT/Vol Units:	P
Filing Date:	Not reported
Total Fee:	Not reported
Item Number:	49396
Transporter Name:	21ST CENTURY ENV MGT
Billing Name:	Not reported
Transporter EPA ID:	RID980906986
Date Paid:	Not reported
Time Paid:	Not reported
GEN Cert Date:	9/14/2006
Facility Receipt Date:	Not reported

Map ID
Direction
Distance
Elevation

MAP FINDINGS

Site

Database(s)

EDR ID Number
EPA ID Number

FLUIDYNE ANSONIA (Continued)

1001075923

Fee:	Not reported
Transporter 2 Receipt Date:	Not reported
Manifest Created Date:	Not reported
TSDf Receipt Date:	9/14/2006
Transporter 2 ID:	Not reported
Manifest Updated Date:	Not reported
Transporter Receipt Date:	9/14/2006
Number Of Containers:	Not reported
Container Type:	D008
Waste Code1:	Not reported
Waste Code2:	Not reported
Waste Code3:	Not reported
Waste Code4:	Not reported
Waste Code5:	Not reported
Waste Code6:	Not reported
Comment:	Not reported
Fee Exempt Code:	Not reported
TSDf Name:	Northland Environmental Inc.
TSDf Id:	rid040098352
Transporter Name 2:	Not reported
Company Permit Number:	Not reported
Year:	Not reported
EPA ID:	CTR000002667
Manifest Docket Number:	000276030FLE
Quarter:	Not reported
Waste Description:	SPEEDI DRY WITH OIL & LEAD
Transporter Contact Name:	Not reported
Quantity:	4000
Transporter Contact Email:	Not reported
WT/Vol Units:	P
Filing Date:	Not reported
Total Fee:	Not reported
Item Number:	49393
Transporter Name:	21ST CENTURY ENV MGT
Billing Name:	Not reported
Transporter EPA ID:	RID980906986
Date Paid:	Not reported
Time Paid:	Not reported
GEN Cert Date:	9/14/2006
Facility Receipt Date:	Not reported
Fee:	Not reported
Transporter 2 Receipt Date:	Not reported
Manifest Created Date:	Not reported
TSDf Receipt Date:	9/14/2006
Transporter 2 ID:	Not reported
Manifest Updated Date:	Not reported
Transporter Receipt Date:	9/14/2006
Number Of Containers:	Not reported
Container Type:	CR04
Waste Code1:	Not reported
Waste Code2:	Not reported
Waste Code3:	Not reported
Waste Code4:	Not reported
Waste Code5:	Not reported
Waste Code6:	Not reported

Map ID
Direction
Distance
Elevation

MAP FINDINGS

Site

Database(s)

EDR ID Number
EPA ID Number

FLUIDYNE ANSONIA (Continued)

1001075923

Comment:	Not reported
Fee Exempt Code:	Not reported
TSD Name:	Northland Environmental Inc.
TSD ID:	rid040098352
Transporter Name 2:	Not reported
Company Permit Number:	Not reported
Year:	Not reported
EPA ID:	CTR000002667
Manifest Docket Number:	000276030FLE
Quarter:	Not reported
Waste Description:	NUTMEG NB-53
Transporter Contact Name:	Not reported
Quantity:	100
Transporter Contact Email:	Not reported
WT/Vol Units:	G
Filing Date:	Not reported
Total Fee:	Not reported
Item Number:	49394
Transporter Name:	21ST CENTURY ENV MGT
Billing Name:	Not reported
Transporter EPA ID:	RID980906986
Date Paid:	Not reported
Time Paid:	Not reported
GEN Cert Date:	9/14/2006
Facility Receipt Date:	Not reported
Fee:	Not reported
Transporter 2 Receipt Date:	Not reported
Manifest Created Date:	Not reported
TSD Receipt Date:	9/14/2006
Transporter 2 ID:	Not reported
Manifest Updated Date:	Not reported
Transporter Receipt Date:	9/14/2006
Number Of Containers:	Not reported
Container Type:	N/A
Waste Code1:	Not reported
Waste Code2:	Not reported
Waste Code3:	Not reported
Waste Code4:	Not reported
Waste Code5:	Not reported
Waste Code6:	Not reported
Comment:	Not reported
Fee Exempt Code:	Not reported
TSD Name:	Northland Environmental Inc.
TSD ID:	rid040098352
Transporter Name 2:	Not reported
Company Permit Number:	Not reported
Year:	Not reported
EPA ID:	CTR000002667
Manifest Docket Number:	000276030FLE
Quarter:	Not reported
Waste Description:	LEAD ACID BATTERIES
Transporter Contact Name:	Not reported
Quantity:	100
Transporter Contact Email:	Not reported
WT/Vol Units:	P
Filing Date:	Not reported

Map ID
Direction
Distance
Elevation

MAP FINDINGS

Site

Database(s)

EDR ID Number
EPA ID Number

FLUIDYNE ANSONIA (Continued)

1001075923

Total Fee:	Not reported
Item Number:	49395
Transporter Name:	21ST CENTURY ENV MGT
Billing Name:	Not reported
Transporter EPA ID:	RID980906986
Date Paid:	Not reported
Time Paid:	Not reported
GEN Cert Date:	9/14/2006
Facility Receipt Date:	Not reported
Fee:	Not reported
Transporter 2 Receipt Date:	Not reported
Manifest Created Date:	Not reported
TSDf Receipt Date:	9/14/2006
Transporter 2 ID:	Not reported
Manifest Updated Date:	Not reported
Transporter Receipt Date:	9/14/2006
Number Of Containers:	Not reported
Container Type:	NONE
Waste Code1:	Not reported
Waste Code2:	Not reported
Waste Code3:	Not reported
Waste Code4:	Not reported
Waste Code5:	Not reported
Waste Code6:	Not reported
Comment:	Not reported
Fee Exempt Code:	Not reported
TSDf Name:	Northland Environmental Inc.
TSDf Id:	rid040098352
Transporter Name 2:	Not reported
Company Permit Number:	Not reported
Year:	Not reported
EPA ID:	CTR000002667
Manifest Docket Number:	000276030FLE
Quarter:	Not reported
Waste Description:	MERCURY BULBS
Transporter Contact Name:	Not reported
Quantity:	25
Transporter Contact Email:	Not reported
WT/Vol Units:	P
Filing Date:	Not reported
Total Fee:	Not reported
Item Number:	49396
Transporter Name:	21ST CENTURY ENV MGT
Billing Name:	Not reported
Transporter EPA ID:	RID980906986
Date Paid:	Not reported
Time Paid:	Not reported
GEN Cert Date:	9/14/2006
Facility Receipt Date:	Not reported
Fee:	Not reported
Transporter 2 Receipt Date:	Not reported
Manifest Created Date:	Not reported
TSDf Receipt Date:	9/14/2006
Transporter 2 ID:	Not reported
Manifest Updated Date:	Not reported

Map ID
Direction
Distance
Elevation

MAP FINDINGS

Site

Database(s)

EDR ID Number
EPA ID Number

FLUIDYNE ANSONIA (Continued)

1001075923

Transporter Receipt Date:	9/14/2006
Number Of Containers:	Not reported
Container Type:	CR04
Waste Code1:	Not reported
Waste Code2:	Not reported
Waste Code3:	Not reported
Waste Code4:	Not reported
Waste Code5:	Not reported
Waste Code6:	Not reported
Comment:	Not reported
Fee Exempt Code:	Not reported
TSD Name:	Northland Environmental Inc.
TSD ID:	rid040098352
Transporter Name 2:	Not reported
Company Permit Number:	Not reported
Year:	Not reported
EPA ID:	CTR000002667
Manifest Docket Number:	000276030FLE
Quarter:	Not reported
Waste Description:	NUTMEG NB-53
Transporter Contact Name:	Not reported
Quantity:	100
Transporter Contact Email:	Not reported
WT/Vol Units:	G
Filing Date:	Not reported
Total Fee:	Not reported
Item Number:	49394
Transporter Name:	21ST CENTURY ENV MGT
Billing Name:	Not reported
Transporter EPA ID:	RID980906986
Date Paid:	Not reported
Time Paid:	Not reported
GEN Cert Date:	9/14/2006
Facility Receipt Date:	Not reported
Fee:	Not reported
Transporter 2 Receipt Date:	Not reported
Manifest Created Date:	Not reported
TSD Receipt Date:	9/14/2006
Transporter 2 ID:	Not reported
Manifest Updated Date:	Not reported
Transporter Receipt Date:	9/14/2006
Number Of Containers:	Not reported
Container Type:	D008
Waste Code1:	Not reported
Waste Code2:	Not reported
Waste Code3:	Not reported
Waste Code4:	Not reported
Waste Code5:	Not reported
Waste Code6:	Not reported
Comment:	Not reported
Fee Exempt Code:	Not reported
TSD Name:	Northland Environmental Inc.
TSD ID:	rid040098352
Transporter Name 2:	Not reported
Company Permit Number:	Not reported
Year:	Not reported

Map ID
Direction
Distance
Elevation

MAP FINDINGS

Site

Database(s)

EDR ID Number
EPA ID Number

FLUIDYNE ANSONIA (Continued)

1001075923

EPA ID:	CTR000002667
Manifest Docket Number:	000276030FLE
Quarter:	Not reported
Waste Description:	SPEEDI DRY WITH OIL & LEAD
Transporter Contact Name:	Not reported
Quantity:	4000
Transporter Contact Email:	Not reported
WT/Vol Units:	P
Filing Date:	Not reported
Total Fee:	Not reported
Item Number:	49393
Transporter Name:	21ST CENTURY ENV MGT
Billing Name:	Not reported
Transporter EPA ID:	RID980906986
Date Paid:	Not reported
Time Paid:	Not reported
GEN Cert Date:	9/14/2006
Facility Receipt Date:	Not reported
Fee:	Not reported
Transporter 2 Receipt Date:	Not reported
Manifest Created Date:	Not reported
TSDf Receipt Date:	9/14/2006
Transporter 2 ID:	Not reported
Manifest Updated Date:	Not reported
Transporter Receipt Date:	Not reported
Number Of Containers:	Not reported
Container Type:	D008
Waste Code1:	Not reported
Waste Code2:	Not reported
Waste Code3:	Not reported
Waste Code4:	Not reported
Waste Code5:	Not reported
Waste Code6:	Not reported
Comment:	gen date approx
Fee Exempt Code:	Not reported
TSDf Name:	Northland Environmental Inc.
TSDf Id:	rid040098352
Transporter Name 2:	Not reported
Company Permit Number:	Not reported
Year:	Not reported
EPA ID:	CTR000002667
Manifest Docket Number:	RIS0113313
Quarter:	Not reported
Waste Description:	SPEEDI DRY WITH OIL & LEAD
Transporter Contact Name:	Not reported
Quantity:	1500
Transporter Contact Email:	Not reported
WT/Vol Units:	P
Filing Date:	Not reported
Total Fee:	Not reported
Item Number:	47282
Transporter Name:	21ST CENTURY ENV MGT
Billing Name:	Not reported
Transporter EPA ID:	RID980906986
Date Paid:	Not reported
Time Paid:	Not reported

Map ID
Direction
Distance
Elevation

MAP FINDINGS

Site

Database(s)

EDR ID Number
EPA ID Number

FLUIDYNE ANSONIA (Continued)

1001075923

GEN Cert Date:	4/1/2006
Facility Receipt Date:	Not reported
Fee:	Not reported
Transporter 2 Receipt Date:	Not reported
Manifest Created Date:	Not reported
TSDf Receipt Date:	Not reported
Transporter 2 ID:	Not reported
Manifest Updated Date:	Not reported
Transporter Receipt Date:	Not reported
Number Of Containers:	Not reported
Container Type:	D008
Waste Code1:	Not reported
Waste Code2:	Not reported
Waste Code3:	Not reported
Waste Code4:	Not reported
Waste Code5:	Not reported
Waste Code6:	Not reported
Comment:	gen date approx
Fee Exempt Code:	Not reported
TSDf Name:	Northland Environmental Inc.
TSDf Id:	rid040098352
Transporter Name 2:	Not reported
Company Permit Number:	Not reported
Year:	Not reported
EPA ID:	CTR000002667
Manifest Docket Number:	RIS0113313
Quarter:	Not reported
Waste Description:	SPEEDI DRY WITH OIL & LEAD
Transporter Contact Name:	Not reported
Quantity:	1500
Transporter Contact Email:	Not reported
WT/Vol Units:	P
Filing Date:	Not reported
Total Fee:	Not reported
Item Number:	47282
Transporter Name:	21ST CENTURY ENV MGT
Billing Name:	Not reported
Transporter EPA ID:	RID980906986
Date Paid:	Not reported
Time Paid:	Not reported
GEN Cert Date:	4/1/2006
Facility Receipt Date:	Not reported
Fee:	Not reported
Transporter 2 Receipt Date:	Not reported
Manifest Created Date:	Not reported
TSDf Receipt Date:	Not reported
Transporter 2 ID:	Not reported
Manifest Updated Date:	Not reported
Transporter Receipt Date:	5/24/2005
Number Of Containers:	Not reported
Container Type:	Not reported
Waste Code1:	D008
Waste Code2:	Not reported
Waste Code3:	Not reported
Waste Code4:	Not reported

Map ID
Direction
Distance
Elevation

MAP FINDINGS

Site

Database(s)

EDR ID Number
EPA ID Number

FLUIDYNE ANSONIA (Continued)

1001075923

Waste Code5:	Not reported
Waste Code6:	Not reported
Comment:	Not reported
Fee Exempt Code:	Not reported
TSD Name:	Northland Environmental Inc.
TSD ID:	rid040098352
Transporter Name 2:	Not reported
Company Permit Number:	Not reported
Year:	Not reported
EPA ID:	CTR000002667
Manifest Docket Number:	CTF1192736
Quarter:	Not reported
Waste Description:	HEAVY METAL SOLIDS FOR STABILI
Transporter Contact Name:	Not reported
Quantity:	2100
Transporter Contact Email:	Not reported
WT/Vol Units:	P
Filing Date:	Not reported
Total Fee:	Not reported
Item Number:	41345
Transporter Name:	EARTH TECHNOLOGY LLC
Billing Name:	Not reported
Transporter EPA ID:	CTD001162072
Date Paid:	Not reported
Time Paid:	Not reported
GEN Cert Date:	5/24/2005
Facility Receipt Date:	Not reported
Fee:	Not reported
Transporter 2 Receipt Date:	Not reported
Manifest Created Date:	Not reported
TSD Receipt Date:	5/24/2005
Transporter 2 ID:	Not reported
Manifest Updated Date:	Not reported

[Click this hyperlink](#) while viewing on your computer to access
12 additional RI_MANIFEST: record(s) in the EDR Site Report.

NY MANIFEST:

Name:	FLUIDYNE
Address:	1 RIVERSIDE DR
City,State,Zip:	ANSONIA, CT 06401
Country:	USA
EPA ID:	CTR000002667
Facility Status:	Not reported
Location Address 1:	1 RIVERSIDE DRIVE
Code:	BP
Location Address 2:	Not reported
Total Tanks:	Not reported
Location City:	ANSONIA
Location State:	CT
Location Zip:	06401
Location Zip 4:	Not reported

NY MANIFEST:

EPAID:	CTR000002667
Mailing Name:	FLUIDYNE

Map ID
Direction
Distance
Elevation

MAP FINDINGS

Site

Database(s)

EDR ID Number
EPA ID Number

FLUIDYNE ANSONIA (Continued)

1001075923

Mailing Contact: FRANKLIN MORISON
Mailing Address 1: 1 RIVERSIDE DRIVE
Mailing Address 2: Not reported
Mailing City: ANSONIA
Mailing State: CT
Mailing Zip: 06401
Mailing Zip 4: Not reported
Mailing Country: USA
Mailing Phone: 2037359311

NY MANIFEST:

Document ID: NYG2950902
Manifest Status: Not reported
seq: Not reported
Year: 2005
Trans1 State ID: CTD001162072
Trans2 State ID: Not reported
Generator Ship Date: 05/23/2005
Trans1 Recv Date: 05/23/2005
Trans2 Recv Date: 05/24/2005
TSD Site Recv Date: 05/24/2005
Part A Recv Date: Not reported
Part B Recv Date: Not reported
Generator EPA ID: CTR000002667
Trans1 EPA ID: CTJ58127
Trans2 EPA ID: 30270A
TSDF ID 1: NYR000129015
TSDF ID 2: Not reported
Manifest Tracking Number: Not reported
Import Indicator: Not reported
Export Indicator: Not reported
Discr Quantity Indicator: Not reported
Discr Type Indicator: Not reported
Discr Residue Indicator: Not reported
Discr Partial Reject Indicator: Not reported
Discr Full Reject Indicator: Not reported
Manifest Ref Number: Not reported
Alt Facility RCRA ID: Not reported
Alt Facility Sign Date: Not reported
MGMT Method Type Code: Not reported
Waste Code: D009 - MERCURY 0.2 MG/L TCLP
Waste Code: Not reported
Waste Code: Not reported
Waste Code: Not reported
Waste Code: Not reported
Waste Code: Not reported
Quantity: 00317
Units: K - Kilograms (2.2 pounds)
Number of Containers: 001
Container Type: DM - Metal drums, barrels
Handling Method: R Material recovery of more than 75 percent of the total material.
Specific Gravity: 01.00

CT MANIFEST:

EPA ID: CTR000002667

Map ID
Direction
Distance
Elevation

MAP FINDINGS

Site

Database(s)

EDR ID Number
EPA ID Number

FLUIDYNE ANSONIA (Continued)

1001075923

Years: 1997
Name: FLUIDYNE
Address: 1 RIVERSIDE DR
City,State,Zip: ANSONIA, CT 06401

Details:
Year: 1997
EPA ID: CTR000002667
Manifest Id: CTF0547070
TSDF EPA ID: MAD019371079
TSDF Name: GENERAL CHEMICAL CORP
TSDF Address: 133 LELAND ST
TSDF City,State,Zip: FRAMINGHAM, MA 01701
TSDF Country: USA
TSDF Telephone: Not reported
Transport Date: Not reported
Transporter EPA ID: CTD016244030
Transporter Name: CONN WASTE OIL INC
Transporter Address: Not reported
Transporter City,State,Zip: CT
Transporter Country: USA
Transporter Phone: Not reported
Trans 2 Date: Not reported
Trans 2 EPA ID: Not reported
Trans 2 Name: Not reported
Trans 2 Address: Not reported
Transporter 2 City,State,Zip: CT
Trans 2 Country: USA
Trans 2 Phone: Not reported
Generator Mailing Address: 1 RIVERSIDE DR
Generator City,State,Zip: ANSONIA, CT 06401
Generator Mailing Country: Not reported
Generator Phone: Not reported
Special Handling: Not reported
Discrepancies: Not reported
Date Shipped: 03/04/1997
Date Received: Not reported
Last modified date: Not reported
Last modified by: Not reported
Comments: Not reported
Waste Occurrence: 1
US Dot Description: env. Hazardous substance liquid nos
Number of Containers: 001
Container Type: TT
Quantity: 2000
Weight/Volume: G
Batch Number: 1682, 1682
EPA Waste Codes: D004
Copies: 2, 7
Alt Fac EPA: Not reported
Alt Fac Name: Not reported
Alt Fac Street Address: Not reported
Alt Fac Town: Not reported
Alt Fac State: Not reported
Alt Fac Zip: Not reported
Alt Fac Date: Not reported
Unique Key: CTF05470701

Map ID
Direction
Distance
Elevation

MAP FINDINGS

Site

Database(s)

EDR ID Number
EPA ID Number

FLUIDYNE ANSONIA (Continued)

1001075923

Details as of 2013:

Year: 1997
EPAID: CTR000002667
TSDF Telephone: Not reported
Transporter Country: USA
Transporter Telephone: Not reported
Transporter 2 Telephone: Not reported
Generator Mailing Country: USA
Telephone: 2037359311
Special Handling: Not reported
Last Modified Date: 04/26/2004
Last Modified By: IG

Year: 1997
EPAID: CTR000002667
TSDF Telephone: Not reported
Transporter Country: USA
Transporter Telephone: Not reported
Transporter 2 Telephone: Not reported
Generator Mailing Country: USA
Telephone: 2037359311
Special Handling: Not reported
Last Modified Date: 04/26/2004
Last Modified By: IG

Waste as of 2013:

Year: 1997
Manifest ID: CTF0547070
Waste Occurrence: 1
UNNA: 3082
Hazard Class: 9
US Dot Description: env. Hazardous substance liquid nos
Number of Containers: 001
Container Type: TT
Quantity: 2000
Weight/Volume: G
Additional Description: Not reported
Handling Code: Not reported
Last Modified Date: 2004-04-26 00:00:00
Last Modified By: IG

Waste Code as of 2013:

Year: 1997
Manifest ID: CTF0547070
Waste Occurrence: 1
EPA Waste Code: D004
Recycled Waste?: False
Last Modified Date: 2004-04-26 00:00:00
Last Modified By: IG

Map ID
Direction
Distance
Elevation

MAP FINDINGS

EDR ID Number
EPA ID Number

	Site	Database(s)	EPA ID Number
N65 NNW 1/8-1/4 0.232 mi. 1223 ft.	FLUIDYNE 1 RIVERSIDE DR ANSONIA, CT 06401 Site 5 of 11 in cluster N	CT MANIFEST	S109745418 N/A
Relative: Lower	CT MANIFEST:		
	EPA ID:	CTP000017030	
Actual: 37 ft.	Years:	1996, 1995, 1994	
	Name:	FLUIDYNE	
	Address:	1 RIVERSIDE DR	
	City,State,Zip:	ANSONIA, CT 06401	
	Details:		
	Year:	1996	
	EPA ID:	CTP000017030	
	Manifest Id:	CTF0541388	
	TSDf EPA ID:	CTD021816889	
	TSDf Name:	UNITED OIL RECOVERY INC	
	TSDf Address:	136 GRACEY AVE	
	TSDf City,State,Zip:	MERIDEN, CT 06450	
	TSDf Country:	USA	
	TSDf Telephone:	Not reported	
	Transport Date:	Not reported	
	Transporter EPA ID:	CTD018844050	
	Transporter Name:	CT WASTE OIL INC	
	Transporter Address:	Not reported	
	Transporter City,State,Zip:	CT	
	Transporter Country:	USA	
	Transporter Phone:	Not reported	
	Trans 2 Date:	Not reported	
	Trans 2 EPA ID:	Not reported	
	Trans 2 Name:	Not reported	
	Trans 2 Address:	Not reported	
	Transporter 2 City,State,Zip:	CT	
	Trans 2 Country:	USA	
	Trans 2 Phone:	Not reported	
	Generator Mailing Address:	1 RIVERSIDE DR	
	Generator City,State,Zip:	ANSONIA, CT 06401	
	Generator Mailing Country:	Not reported	
	Generator Phone:	Not reported	
	Special Handling:	Not reported	
	Discrepancies:	Not reported	
	Date Shipped:	05/15/1996	
	Date Received:	05/15/1996	
	Last modified date:	Not reported	
	Last modified by:	Not reported	
	Comments:	Not reported	
	Waste Occurence:	1	
	US Dot Description:	env. Hazardous substance liquid nos	
	Number of Containers:	001	
	Container Type:	TT	
	Quantity:	1500	
	Weight/Volume:	G	
	Batch Number:	978, 978, 978, 978	
	EPA Waste Codes:	D008	
	Copies:	1, 2, 6, 7	
	Alt Fac EPA:	Not reported	
	Alt Fac Name:	Not reported	
	Alt Fac Street Address:	Not reported	

Map ID
Direction
Distance
Elevation

MAP FINDINGS

Site

Database(s)

EDR ID Number
EPA ID Number

FLUIDYNE (Continued)

S109745418

Alt Fac Town: Not reported
Alt Fac State: Not reported
Alt Fac Zip: Not reported
Alt Fac Date: Not reported
Unique Key: CTF05413881

Details as of 2013:

Year: 1996
EPAID: CTP000017030
TSDf Telephone: Not reported
Transporter Country: USA
Transporter Telephone: Not reported
Transporter 2 Telephone: Not reported
Generator Mailing Country: USA
Telephone: 2037359311
Special Handling: Not reported
Last Modified Date: 04/26/2004
Last Modified By: IG

Waste as of 2013:

Year: 1996
Manifest ID: CTF0541388
Waste Occurrence: 1
UNNA: 3082
Hazard Class: 9
US Dot Description: env. Hazardous substance liquid nos
Number of Containers: 001
Container Type: TT
Quantity: 1500
Weight/Volume: G
Additional Description: Not reported
Handling Code: Not reported
Last Modified Date: 2004-04-26 00:00:00
Last Modified By: IG

Waste Code as of 2013:

Year: 1996
Manifest ID: CTF0541388
Waste Occurrence: 1
EPA Waste Code: D008
Recycled Waste?: False
Last Modified Date: 2004-04-26 00:00:00
Last Modified By: IG

Name: FLUIDYNE
Address: 1 RIVERSIDE DR
City,State,Zip: ANSONIA, CT 06401

Details:

Year: 1995
EPA ID: CTP000017030
Manifest Id: CTF0382516
TSDf EPA ID: CTD021816889
TSDf Name: UNITED OIL RECOVERY UIS DBA ADV LIQ REC
TSDf Address: 136 GRACEY AVE

Map ID
Direction
Distance
Elevation

MAP FINDINGS

Site

Database(s)

EDR ID Number
EPA ID Number

FLUIDYNE (Continued)

S109745418

TSDf City,State,Zip:	MERIDEN, CT 06451
TSDf Country:	USA
TSDf Telephone:	Not reported
Transport Date:	Not reported
Transporter EPA ID:	CTD018844050
Transporter Name:	CONNECTICUT WASTE OIL INC
Transporter Address:	Not reported
Transporter City,State,Zip:	CT
Transporter Country:	USA
Transporter Phone:	Not reported
Trans 2 Date:	Not reported
Trans 2 EPA ID:	Not reported
Trans 2 Name:	Not reported
Trans 2 Address:	Not reported
Transporter 2 City,State,Zip:	CT
Trans 2 Country:	USA
Trans 2 Phone:	Not reported
Generator Mailing Address:	1 RIVERSIDE DR
Generator City,State,Zip:	ANSONIA, CT 06401
Generator Mailing Country:	Not reported
Generator Phone:	Not reported
Special Handling:	Not reported
Discrepancies:	Not reported
Date Shipped:	10/05/1995
Date Received:	Not reported
Last modified date:	Not reported
Last modified by:	Not reported
Comments:	Not reported
Waste Occurrence:	1
US Dot Description:	HAZARDOUS WASTE LIQUID NOS
Number of Containers:	001
Container Type:	TT
Quantity:	2100
Weight/Volume:	G
Batch Number:	Not reported
EPA Waste Codes:	D008
Copies:	Not reported
Alt Fac EPA:	Not reported
Alt Fac Name:	Not reported
Alt Fac Street Address:	Not reported
Alt Fac Town:	Not reported
Alt Fac State:	Not reported
Alt Fac Zip:	Not reported
Alt Fac Date:	Not reported
Unique Key:	CTF03825161

Details as of 2013:

Year:	1995
EPAID:	CTP000017030
TSDf Telephone:	Not reported
Transporter Country:	USA
Transporter Telephone:	Not reported
Transporter 2 Telephone:	Not reported
Generator Mailing Country:	USA
Telephone:	2037359311
Special Handling:	Not reported
Last Modified Date:	04/26/2004

Map ID
Direction
Distance
Elevation

MAP FINDINGS

Site

Database(s)

EDR ID Number
EPA ID Number

FLUIDYNE (Continued)

S109745418

Last Modified By: IG

Waste as of 2013:

Year: 1995
Manifest ID: CTF0382516
Waste Occurrence: 1
UNNA: 3082
Hazard Class: 9
US Dot Description: HAZARDOUS WASTE LIQUID NOS
Number of Containers: 001
Container Type: TT
Quantity: 2100
Weight/Volume: G
Additional Description: Not reported
Handling Code: Not reported
Last Modified Date: 2004-04-26 00:00:00
Last Modified By: IG

Waste Code as of 2013:

Year: 1995
Manifest ID: CTF0382516
Waste Occurrence: 1
EPA Waste Code: D008
Recycled Waste?: False
Last Modified Date: 2004-04-26 00:00:00
Last Modified By: IG

Name: FLUIDYNE
Address: 1 RIVERSIDE DR
City,State,Zip: ANSONIA, CT 06401

Details:

Year: 1994
EPA ID: CTP000017030
Manifest Id: CTF0355629
TSDF EPA ID: CTD021816889
TSDF Name: UNITED OIL RECOVERY UIS DBA ADV LIQ REC
TSDF Address: 136 GRACEY AVE
TSDF City,State,Zip: MERIDEN, CT 06451
TSDF Country: USA
TSDF Telephone: Not reported
Transport Date: Not reported
Transporter EPA ID: CTD018844050
Transporter Name: CONNECTICUT WASTE OIL INC
Transporter Address: Not reported
Transporter City,State,Zip: CT
Transporter Country: USA
Transporter Phone: Not reported
Trans 2 Date: Not reported
Trans 2 EPA ID: Not reported
Trans 2 Name: Not reported
Trans 2 Address: Not reported
Transporter 2 City,State,Zip: CT
Trans 2 Country: USA
Trans 2 Phone: Not reported
Generator Mailing Address: 1 RIVERSIDE DR

Map ID
Direction
Distance
Elevation

MAP FINDINGS

Site

Database(s)

EDR ID Number
EPA ID Number

FLUIDYNE (Continued)

S109745418

Generator City,State,Zip: ANSONIA, CT 06401
Generator Mailing Country: Not reported
Generator Phone: Not reported
Special Handling: Not reported
Discrepancies: Not reported
Date Shipped: 10/18/1994
Date Received: 10/18/1994
Last modified date: Not reported
Last modified by: Not reported
Comments: Not reported
Waste Occurrence: 1
US Dot Description: HAZARDOUS WASTE LIQUID NOS, LEAD
Number of Containers: 001
Container Type: TT
Quantity: 1050
Weight/Volume: G
Batch Number: 999999
EPA Waste Codes: D008
Copies: 1
Alt Fac EPA: Not reported
Alt Fac Name: Not reported
Alt Fac Street Address: Not reported
Alt Fac Town: Not reported
Alt Fac State: Not reported
Alt Fac Zip: Not reported
Alt Fac Date: Not reported
Unique Key: CTF03556291

Details as of 2013:

Year: 1994
EPAID: CTP000017030
TSDF Telephone: Not reported
Transporter Country: USA
Transporter Telephone: Not reported
Transporter 2 Telephone: Not reported
Generator Mailing Country: USA
Telephone: 2037359311
Special Handling: Y
Last Modified Date: 04/26/2004
Last Modified By: IG

Waste as of 2013:

Year: 1994
Manifest ID: CTF0355629
Waste Occurrence: 1
UNNA: 3082
Hazard Class: 9
US Dot Description: HAZARDOUS WASTE LIQUID NOS, LEAD
Number of Containers: 001
Container Type: TT
Quantity: 1050
Weight/Volume: G
Additional Description: Y
Handling Code: T49
Last Modified Date: 2004-04-26 00:00:00
Last Modified By: IG

Map ID
Direction
Distance
Elevation

MAP FINDINGS

Site

Database(s)

EDR ID Number
EPA ID Number

FLUIDYNE (Continued)

S109745418

Waste Code as of 2013:

Year: 1994
Manifest ID: CTF0355629
Waste Occurrence: 1
EPA Waste Code: D008
Recycled Waste?: False
Last Modified Date: 2004-04-26 00:00:00
Last Modified By: IG

N66
NNW
1/8-1/4
0.232 mi.
1223 ft.
PENN-UNION CORPORATION
1 RIVERSIDE DR
ANSONIA, CT 06401
Site 6 of 11 in cluster N

CT LUST
CT AIRS
CT MANIFEST
CT NPDES
S109755594
N/A

Relative:
Lower
Actual:
37 ft.

LUST:
Name: TELEDYNE ANSONIA
Address: 1 RIVERSIDE DRIVE
City,State,Zip: ANSONIA, CT 064011228
LUST Id: 0
UST Facility Id: 4288
LUST Case Id: 60033
Lust Status: Lust Completed
Processing Status: Not reported
EPA Reportable: False
Motor Fuel: False
Diesel: False
Gasoline: False
Other: False
Other Release: Not reported
No Release: False
Leak: False
Tank: False
Piping: False
Overfill: False
Removal: False
Incident Date: 12/01/1988
Entry Date: 08/26/2011
Site Case Id: 0
UST Site Id: 0
Cost Recovery Spill Case #: 0
Old SITS Number: 0
Case Log Id: 0
Monthly Report Id: 0
UST Owner Id: 6752
LUST Owner Id: Not reported
UST Event Id: 0
Contact Info: Not reported
Contact EMail: Not reported
Site Contact City,St,Zip: UNKNOWN
2nd Contact: Sarah Trombetta (TRC)
2nd Contact EMail: Not reported
2nd Contact Address: 5 Waterside Crossing
2nd Contact City,St,Zip: 164, CT 060951563
2nd Contact Address 2: Not reported
2nd Contact City 2: Windsor

Map ID
Direction
Distance
Elevation

MAP FINDINGS

Site

Database(s)

EDR ID Number
EPA ID Number

PENN-UNION CORPORATION (Continued)

S109755594

2nd Contact Phone Number: 8602989692
2nd Contact Fax Number: 8602986399
2nd Contact Type: Project Manager, LEP
Facility City Num: 2
Site Contact: Not reported
Site Contact Address: Not reported
Site Contact Add 2: Not reported
Site Contact City 2: Not reported
Site Contact Phone: Not reported
Site Contact Fax: Not reported
Site Contact Type: Not reported
Department Contact 1: Not reported
Department Contact 2: Not reported
Referral Source: Not reported
Offsite Source: False
Date Referred: Not reported
Emergency: False
Private Heating Fuel: False
Commercial Heating Fuel: False
Commercial HF < 2100 Gal.: False
Commercial HF > 2100 Gal.: False
Commercial HF - Size Unk: False
No LUST Site: False
Cost Recvry Prgm Candidate: False
OCSRD Complete: False
Follow Up Flag: False
Alternate Water Supply: False
Relocation: False
Responsible Party: False
Responsible EMail: Not reported
Resp Party Name: Teledyne Industries, Inc.
Resp Party Address: 1904 Avenue of the Stars
Resp Party City,St,Zip: Los Angeles, CA 900676001
Resp Party Town Number: Not reported
Resp Party Phone: 2132773311
Resp Party Fax: Not reported
Resp Party Name 2: Not reported
Resp Party Address 2: Not reported
Resp Party Phone 2: 2037359311
Investigator Id: 0
Follow Update: Not reported
Area Lextent: Not reported
Annual Precipitation: Not reported
Affected Population: Not reported
Population Setting: Not reported
Ground Water Direction: Not reported
Ground Water Gradient: Not reported
Hydro Basin: Not reported
Drastic: Not reported
Geo Setting: Not reported
Ground Water Classification: Not reported
Receptor: Not reported
Ground Water Flow Direction: Not reported
Ground Water Depth: Not reported
Areas Of Concern: Not reported
Free Product Inches: 0
Fund Date: Not reported

Map ID
Direction
Distance
Elevation

MAP FINDINGS

Site

Database(s)

EDR ID Number
EPA ID Number

PENN-UNION CORPORATION (Continued)

S109755594

Fund Planned:	No
Fund Obligated:	No
Fund Outlaid:	No
Fund Judgment:	No
Fund Recovered:	No
Cellar Borings:	False
Install Micro Wells:	False
Ground Water Sample:	False
Soil Sample:	False
Soil Gas:	False
Site Inspect:	False
Soil Excavate:	False
Geo Probe:	False
Survey:	False
Potable Well Sample:	False
Sample MWS:	False
Ground Water Gauging:	False
Soil Venting:	False
Active:	True
NOV Action:	None
NOV Issued:	Not reported
NOV Due:	Not reported
NOV Received:	Not reported
NOV Closed:	Not reported
NOV Disc Date:	Not reported
NOV Issued Date:	Not reported
NOV Compliance Sched:	Not reported
NOV Admin Order:	Not reported
NOV Referred To Ag:	Not reported
Stop All NOV Actions:	False
Release Invest Rpt:	False
DEP App Letter 1:	False
Correct Action Plan:	False
DEP App Letter 2:	False
Rem Sys Install:	False
Rem Sys Install Date:	Not reported
Closure Date:	Not reported
Rem Sys Monitoring Rpt:	False
Qrtly Gwater Mon Rpts:	False
Closure Req Rpt:	False
DEP Closure Letter:	False
Referred To:	Not reported
No Wells:	0
Lph Wells:	0
User Stamp:	ForrestA/forrestlaiuppaa
Date Stamp:	05/17/2018
Correspondence:	Not reported
Environmental Impact:	Not reported
FollowUp:	Not reported
GW Comments:	Not reported
Location Desc:	Not reported
NOV Comments:	Not reported
Release Desc:	Not reported
Running Comments:	Spills Files and LUST Files
Work Performed:	Not reported

Map ID
Direction
Distance
Elevation

MAP FINDINGS

Site

Database(s)

EDR ID Number
EPA ID Number

PENN-UNION CORPORATION (Continued)

S109755594

AIRS:

Name: PENN-UNION CORPORATION
Address: 1 RIVERSIDE DR
City,State,Zip: ANSONIA, CT 064011228
Address: Not reported
OBS: Not reported
Client No.: Not reported
Town No.: Not reported
Prem No.: Not reported
Contact: Not reported
Phone# Area Code: Not reported
Mail Street: Not reported
Mail Town: Not reported
Mail State: Not reported
Mail Zip: Not reported
X Utm Grid: Not reported
Y Utm Grid: Not reported
Sic: Not reported
Permit No: 002-0033-0001-U
Description: Not reported
Date Permit Issued: Not reported
Date Permit Expires: Not reported
Carbon Monoxide Emissions (TPY): Not reported
Actual Pm10(TPY): Not reported
Actual So(TPY): Not reported
Actual Nox(TPY): Not reported
Actual Hc(TPY): Not reported
PM25-Pri: Not reported
NH3: Not reported
Contact Title: Not reported
Contact Email: Not reported
Affiliation Type: Not reported
Permit EI Type: Exempt Or Unregistered Source
Status: Active
Assigned Staff: Amarello Susan
Affiliate Add1: Not reported
Affiliate Add2: Not reported
Affiliate City: Not reported
Affiliate State: Not reported
Affiliate Zip: Not reported
Contact Add1: Not reported
Contact City: Not reported
Contact State: Not reported
Contact Zip: Not reported
Annual Fee: No
AFS ID: Not reported
Company Name: Not reported
NAICS Primary: Not reported
NACIS Desc: Not reported

Name: PENN-UNION CORPORATION
Address: 1 RIVERSIDE DR
City,State,Zip: ANSONIA, CT 064011228
Address: Not reported
OBS: Not reported
Client No.: Not reported
Town No.: Not reported

Map ID
Direction
Distance
Elevation

MAP FINDINGS

Site

Database(s)

EDR ID Number
EPA ID Number

PENN-UNION CORPORATION (Continued)

S109755594

Prem No.:	Not reported
Contact:	Not reported
Phone# Area Code:	Not reported
Mail Street:	Not reported
Mail Town:	Not reported
Mail State:	Not reported
Mail Zip:	Not reported
X Utm Grid:	Not reported
Y Utm Grid:	Not reported
Sic:	Not reported
Permit No:	002-0033-0002-U
Description:	Not reported
Date Permit Issued:	Not reported
Date Permit Expires:	Not reported
Carbon Monoxide Emissions (TPY):	Not reported
Actual Pm10(TPY):	Not reported
Actual So(TPY):	Not reported
Actual Nox(TPY):	Not reported
Actual Hc(TPY):	Not reported
PM25-Pri:	Not reported
NH3:	Not reported
Contact Title:	Not reported
Contact Email:	Not reported
Affiliation Type:	Not reported
Permit EI Type:	Exempt Or Unregistered Source
Status:	Active
Assigned Staff:	Amarello Susan
Affiliate Add1:	Not reported
Affiliate Add2:	Not reported
Affiliate City:	Not reported
Affiliate State:	Not reported
Affiliate Zip:	Not reported
Contact Add1:	Not reported
Contact City:	Not reported
Contact State:	Not reported
Contact Zip:	Not reported
Annual Fee:	No
AFS ID:	Not reported
Company Name:	Not reported
NAICS Primary:	Not reported
NACIS Desc:	Not reported
Name:	PENN-UNION CORPORATION
Address:	1 RIVERSIDE DR
City,State,Zip:	ANSONIA, CT 064011228
Address:	Not reported
OBS:	Not reported
Client No.:	Not reported
Town No.:	Not reported
Prem No.:	Not reported
Contact:	Not reported
Phone# Area Code:	Not reported
Mail Street:	Not reported
Mail Town:	Not reported
Mail State:	Not reported
Mail Zip:	Not reported
X Utm Grid:	Not reported

Map ID
Direction
Distance
Elevation

MAP FINDINGS

Site

Database(s)

EDR ID Number
EPA ID Number

PENN-UNION CORPORATION (Continued)

S109755594

Y Utm Grid: Not reported
Sic: Not reported
Permit No: 002-0074-R
Description: Not reported
Date Permit Issued: 01/01/1969
Date Permit Expires: Not reported
Carbon Monoxide Emissions (TPY): Not reported
Actual Pm10(TPY): Not reported
Actual So(TPY): Not reported
Actual Nox(TPY): Not reported
Actual Hc(TPY): Not reported
PM25-Pri: Not reported
NH3: Not reported
Contact Title: Not reported
Contact Email: Not reported
Affiliation Type: Not reported
Permit EI Type: Air Quality Registration
Status: Active
Assigned Staff: Amarello Susan
Affiliate Add1: Not reported
Affiliate Add2: Not reported
Affiliate City: Not reported
Affiliate State: Not reported
Affiliate Zip: Not reported
Contact Add1: Not reported
Contact City: Not reported
Contact State: Not reported
Contact Zip: Not reported
Annual Fee: No
AFS ID: Not reported
Company Name: Not reported
NAICS Primary: Not reported
NACIS Desc: Not reported

CT MANIFEST:

EPA ID: CTR000002667
Years: 2006, 2005, 2004, 2003, 2002, 2001, 2000, 1999, 1998, 1997
Name: FLUIDYNE ANSONIA
Address: 1 RIVERSIDE DR
City,State,Zip: ANSONIA, CT 06401

Details:

Year: 2006
EPA ID: CTR000002667
Manifest Id: 000276030fle
TSDF EPA ID: RID040098352
TSDF Name: NORTHLAND ENVIRONMENTAL INC
TSDF Address: 275 ALLENS AVE
TSDF City,State,Zip: PROVIDENCE, RI 02905
TSDF Country: USA
TSDF Telephone: Not reported
Transport Date: Not reported
Transporter EPA ID: RID980906986
Transporter Name: 21ST CENTURY ENVIRONMENTAL MGT OF RI
Transporter Address: 275 ALLENS AVE
Transporter City,State,Zip: PROVIDENCE, RI 02905
Transporter Country: USA

Map ID
Direction
Distance
Elevation

MAP FINDINGS

Site

Database(s)

EDR ID Number
EPA ID Number

PENN-UNION CORPORATION (Continued)

S109755594

Transporter Phone:	Not reported
Trans 2 Date:	Not reported
Trans 2 EPA ID:	Not reported
Trans 2 Name:	Not reported
Trans 2 Address:	Not reported
Transporter 2 City,State,Zip:	CT
Trans 2 Country:	USA
Trans 2 Phone:	Not reported
Generator Mailing Address:	1 RIVERSIDE DR
Generator City,State,Zip:	ANSONIA, CT 06401
Generator Mailing Country:	Not reported
Generator Phone:	Not reported
Special Handling:	Not reported
Discrepancies:	Not reported
Date Shipped:	09/14/2006
Date Received:	09/14/2006
Last modified date:	Not reported
Last modified by:	Not reported
Comments:	Not reported
Waste Occurrence:	1
US Dot Description:	HAZARDOUS WASTE, SOLID, N.O.S.
Number of Containers:	2
Container Type:	CF
Quantity:	4000
Weight/Volume:	P
Batch Number:	625
EPA Waste Codes:	D008
Copies:	1
Alt Fac EPA:	Not reported
Alt Fac Name:	Not reported
Alt Fac Street Address:	Not reported
Alt Fac Town:	Not reported
Alt Fac State:	Not reported
Alt Fac Zip:	Not reported
Alt Fac Date:	Not reported
Unique Key:	000276030fle1

Details as of 2013:

Year:	2006
EPAID:	CTR000002667
TSDF Telephone:	4017816340
Transporter Country:	USA
Transporter Telephone:	(401)781-6340
Transporter 2 Telephone:	Not reported
Generator Mailing Country:	USA
Telephone:	2037359311
Special Handling:	Not reported
Last Modified Date:	05/15/2008
Last Modified By:	JEB

Waste as of 2013:

Year:	2006
Manifest ID:	000276030fle
Waste Occurrence:	1
UNNA:	3077
Hazard Class:	9

Map ID
Direction
Distance
Elevation

MAP FINDINGS

Site

Database(s)

EDR ID Number
EPA ID Number

PENN-UNION CORPORATION (Continued)

S109755594

US Dot Description: HAZARDOUS WASTE, SOLID, N.O.S.
Number of Containers: 2
Container Type: CF
Quantity: 4000
Weight/Volume: P
Additional Description: Not reported
Handling Code: Not reported
Last Modified Date: 2008-05-15 00:00:00
Last Modified By: JEB

Waste Code as of 2013:

Year: 2006
Manifest ID: 000276030fle
Waste Occurrence: 1
EPA Waste Code: D008
Recycled Waste?: False
Last Modified Date: 2008-05-15 00:00:00
Last Modified By: JEB

Name: FLUIDYNE ANSONIA
Address: 1 RIVERSIDE DR
City,State,Zip: ANSONIA, CT 06401

Details:

Year: 2005
EPA ID: CTR000002667
Manifest Id: ris0113313
TSDF EPA ID: RID040098352
TSDF Name: NORTHLAND ENVIRONMENTAL INC.
TSDF Address: 275 ALLENS AVE
TSDF City,State,Zip: PROVIDENCE, RI 02905
TSDF Country: USA
TSDF Telephone: Not reported
Transport Date: Not reported
Transporter EPA ID: RID980906986
Transporter Name: 21ST CENTURY ENVIRONMENTAL MGMT.OF R.I.
Transporter Address: 275 ALLENS AVENUE
Transporter City,State,Zip: PROVIDENCE, RI 02905
Transporter Country: USA
Transporter Phone: Not reported
Trans 2 Date: Not reported
Trans 2 EPA ID: Not reported
Trans 2 Name: Not reported
Trans 2 Address: Not reported
Transporter 2 City,State,Zip: CT
Trans 2 Country: USA
Trans 2 Phone: Not reported
Generator Mailing Address: 1 RIVERSIDE DR
Generator City,State,Zip: ANSONIA, CT 06401
Generator Mailing Country: Not reported
Generator Phone: Not reported
Special Handling: Not reported
Discrepancies: Not reported
Date Shipped: 09/15/2005
Date Received: 09/15/2005
Last modified date: Not reported

Map ID
Direction
Distance
Elevation

MAP FINDINGS

Site

Database(s)

EDR ID Number
EPA ID Number

PENN-UNION CORPORATION (Continued)

S109755594

Last modified by:	Not reported
Comments:	Not reported
Waste Occurrence:	1
US Dot Description:	HAZARDOUS WASTE, SOLID, N.O.S.
Number of Containers:	1
Container Type:	CF
Quantity:	1500
Weight/Volume:	P
Batch Number:	905, 905
EPA Waste Codes:	D008
Copies:	2, 7
Alt Fac EPA:	Not reported
Alt Fac Name:	Not reported
Alt Fac Street Address:	Not reported
Alt Fac Town:	Not reported
Alt Fac State:	Not reported
Alt Fac Zip:	Not reported
Alt Fac Date:	Not reported
Unique Key:	ris01133131

Details as of 2013:

Year:	2005
EPAID:	CTR000002667
TSDf Telephone:	4017816340
Transporter Country:	USA
Transporter Telephone:	(401)781-6340
Transporter 2 Telephone:	Not reported
Generator Mailing Country:	USA
Telephone:	2037359311
Special Handling:	Not reported
Last Modified Date:	05/04/2007
Last Modified By:	JEB

Waste as of 2013:

Year:	2005
Manifest ID:	ris0113313
Waste Occurrence:	1
UNNA:	3077
Hazard Class:	9
US Dot Description:	HAZARDOUS WASTE, SOLID, N.O.S.
Number of Containers:	1
Container Type:	CF
Quantity:	1500
Weight/Volume:	P
Additional Description:	Not reported
Handling Code:	Not reported
Last Modified Date:	2007-05-04 00:00:00
Last Modified By:	JEB

Waste Code as of 2013:

Year:	2005
Manifest ID:	ris0113313
Waste Occurrence:	1
EPA Waste Code:	D008
Recycled Waste?:	False
Last Modified Date:	2007-05-04 00:00:00

Map ID
Direction
Distance
Elevation

MAP FINDINGS

Site

Database(s)

EDR ID Number
EPA ID Number

PENN-UNION CORPORATION (Continued)

S109755594

Last Modified By: JEB

Name: FLUIDYNE ANSONIA
Address: 1 RIVERSIDE DR
City,State,Zip: ANSONIA, CT 06401

Details:

Year: 2004
EPA ID: ctr000002667
Manifest Id: ctf1189605
TSDF EPA ID: RID040098352
TSDF Name: NORTHLAND ENVIRONMENTAL INC
TSDF Address: 275 ALLENS LANE
TSDF City,State,Zip: PROVIDENCE, RI 02905
TSDF Country: USA
TSDF Telephone: Not reported
Transport Date: Not reported
Transporter EPA ID: CTD001162072
Transporter Name: EARTH TECHNOLOGY II LLC
Transporter Address: 250 SACKETT POINT RD
Transporter City,State,Zip: NORTH HAVEN, CT 06473-3160
Transporter Country: USA
Transporter Phone: Not reported
Trans 2 Date: Not reported
Trans 2 EPA ID: Not reported
Trans 2 Name: Not reported
Trans 2 Address: Not reported
Transporter 2 City,State,Zip: CT
Trans 2 Country: USA
Trans 2 Phone: Not reported
Generator Mailing Address: 1 RIVERSIDE DR
Generator City,State,Zip: ANSONIA, CT 06401
Generator Mailing Country: Not reported
Generator Phone: Not reported
Special Handling: Not reported
Discrepancies: Not reported
Date Shipped: 06/08/2004
Date Received: 06/08/2004
Last modified date: Not reported
Last modified by: Not reported
Comments: Not reported
Waste Occurrence: 1
US Dot Description: hAZARDOUS WASTE, solid, N.O.S.
Number of Containers: 2
Container Type: CF
Quantity: 2000
Weight/Volume: P
Batch Number: 235, 235
EPA Waste Codes: D008
Copies: 2, 7
Alt Fac EPA: Not reported
Alt Fac Name: Not reported
Alt Fac Street Address: Not reported
Alt Fac Town: Not reported
Alt Fac State: Not reported
Alt Fac Zip: Not reported
Alt Fac Date: Not reported

Map ID
Direction
Distance
Elevation

MAP FINDINGS

Site

Database(s)

EDR ID Number
EPA ID Number

PENN-UNION CORPORATION (Continued)

S109755594

Unique Key: ctf11896051

Details as of 2013:

Year: 2004
EPAID: ctr000002667
TSDF Telephone: 4017816340
Transporter Country: USA
Transporter Telephone: (203)230-2040
Transporter 2 Telephone: Not reported
Generator Mailing Country: USA
Telephone: 2037359311
Special Handling: Not reported
Last Modified Date: 03/16/2005
Last Modified By: JEB

Waste as of 2013:

Year: 2004
Manifest ID: ctf1189605
Waste Occurrence: 1
UNNA: 3077
Hazard Class: 9
US Dot Description: hAZARDOUS WASTE, solid, N.O.S.
Number of Containers: 2
Container Type: CF
Quantity: 2000
Weight/Volume: P
Additional Description: Not reported
Handling Code: Not reported
Last Modified Date: 2005-03-16 00:00:00
Last Modified By: JEB

Waste Code as of 2013:

Year: 2004
Manifest ID: ctf1189605
Waste Occurrence: 1
EPA Waste Code: D008
Recycled Waste?: False
Last Modified Date: 2005-03-16 00:00:00
Last Modified By: JEB

Name: FLUIDYNE ANSONIA
Address: 1 RIVERSIDE DR
City,State,Zip: ANSONIA, CT 06401

Details:

Year: 2004
EPA ID: CTR000002667
Manifest Id: CTF1189850
TSDF EPA ID: RID040098352
TSDF Name: NORTHLAND ENVIRONMENTAL INC
TSDF Address: 275 ALLENS LANE
TSDF City,State,Zip: PROVIDENCE, RI 02905
TSDF Country: USA
TSDF Telephone: Not reported
Transport Date: Not reported

Map ID
Direction
Distance
Elevation

MAP FINDINGS

Site

Database(s)

EDR ID Number
EPA ID Number

PENN-UNION CORPORATION (Continued)

S109755594

Transporter EPA ID: CTD001162072
Transporter Name: EARTH TECHNOLOGY II LLC
Transporter Address: 250 SACKETT POINT RD
Transporter City,State,Zip: NORTH HAVEN, CT 06473-
Transporter Country: USA
Transporter Phone: Not reported
Trans 2 Date: Not reported
Trans 2 EPA ID: Not reported
Trans 2 Name: Not reported
Trans 2 Address: Not reported
Transporter 2 City,State,Zip: CT
Trans 2 Country: USA
Trans 2 Phone: Not reported
Generator Mailing Address: 1 RIVERSIDE DR
Generator City,State,Zip: ANSONIA, CT 06401
Generator Mailing Country: Not reported
Generator Phone: Not reported
Special Handling: Not reported
Discrepancies: Not reported
Date Shipped: 08/13/2004
Date Received: 08/20/2004
Last modified date: Not reported
Last modified by: Not reported
Comments: Not reported
Waste Occurrence: 1
US Dot Description: HAZARDOUS WASTE, SOLID, N.O.S.
Number of Containers: 1
Container Type: DF
Quantity: 500
Weight/Volume: P
Batch Number: 108, 108
EPA Waste Codes: D008
Copies: 2, 7
Alt Fac EPA: Not reported
Alt Fac Name: Not reported
Alt Fac Street Address: Not reported
Alt Fac Town: Not reported
Alt Fac State: Not reported
Alt Fac Zip: Not reported
Alt Fac Date: Not reported
Unique Key: CTF11898501

Details as of 2013:

Year: 2004
EPAID: CTR000002667
TSDF Telephone: 4017816340
Transporter Country: USA
Transporter Telephone: (203)230-2040
Transporter 2 Telephone: Not reported
Generator Mailing Country: USA
Telephone: 2037359311
Special Handling: Not reported
Last Modified Date: 12/21/2004
Last Modified By: DL

Waste as of 2013:

Map ID
Direction
Distance
Elevation

MAP FINDINGS

Site

Database(s)

EDR ID Number
EPA ID Number

PENN-UNION CORPORATION (Continued)

S109755594

Year: 2004
Manifest ID: CTF1189850
Waste Occurrence: 1
UNNA: 3077
Hazard Class: 9
US Dot Description: HAZARDOUS WASTE, SOLID, N.O.S.
Number of Containers: 1
Container Type: DF
Quantity: 500
Weight/Volume: P
Additional Description: Not reported
Handling Code: Not reported
Last Modified Date: 2004-12-21 00:00:00
Last Modified By: DL

Waste Code as of 2013:

Year: 2004
Manifest ID: CTF1189850
Waste Occurrence: 1
EPA Waste Code: D008
Recycled Waste?: False
Last Modified Date: 2004-12-21 00:00:00
Last Modified By: DL

Name: FLUIDYNE ANSONIA
Address: 1 RIVERSIDE DR
City,State,Zip: ANSONIA, CT 06401

Details:

Year: 2003
EPA ID: CTR000002667
Manifest Id: CTF1110292
TSDF EPA ID: RID040098352
TSDF Name: NORTHLAND ENVIRONMENTAL INC
TSDF Address: 252 - 275 ALLENS AVE
TSDF City,State,Zip: PROVIDENCE, RI 02905
TSDF Country: USA
TSDF Telephone: Not reported
Transport Date: Not reported
Transporter EPA ID: CTD001162072
Transporter Name: EARTH TECHNOLOGY II LLC
Transporter Address: 250 SACKETT POINT RD
Transporter City,State,Zip: NORTH HAVEN, CT 06473
Transporter Country: USA
Transporter Phone: Not reported
Trans 2 Date: Not reported
Trans 2 EPA ID: Not reported
Trans 2 Name: Not reported
Trans 2 Address: Not reported
Transporter 2 City,State,Zip: CT
Trans 2 Country: USA
Trans 2 Phone: Not reported
Generator Mailing Address: 1 RIVERSIDE DR
Generator City,State,Zip: ANSONIA, CT 06401
Generator Mailing Country: Not reported
Generator Phone: Not reported

Map ID
Direction
Distance
Elevation

MAP FINDINGS

Site

Database(s)

EDR ID Number
EPA ID Number

PENN-UNION CORPORATION (Continued)

S109755594

Special Handling: Not reported
Discrepancies: N
Date Shipped: 05/28/2003
Date Received: 05/30/2003
Last modified date: Not reported
Last modified by: Not reported
Comments: Not reported
Waste Occurrence: 1
US Dot Description: ENVIRONMENTALLY HAZ. SUBSTANCES,SOLID
Number of Containers: 003
Container Type: CF
Quantity: 400
Weight/Volume: P
Batch Number: 5471, 5471
EPA Waste Codes: D008
Copies: 2, 7
Alt Fac EPA: Not reported
Alt Fac Name: Not reported
Alt Fac Street Address: Not reported
Alt Fac Town: Not reported
Alt Fac State: Not reported
Alt Fac Zip: Not reported
Alt Fac Date: Not reported
Unique Key: CTF11102921

Details as of 2013:

Year: 2003
EPAID: CTR000002667
TSDF Telephone: Not reported
Transporter Country: USA
Transporter Telephone: Not reported
Transporter 2 Telephone: Not reported
Generator Mailing Country: USA
Telephone: 2037359311
Special Handling: Not reported
Last Modified Date: 05/26/2004
Last Modified By: IG

Waste Code as of 2013:

Year: 2003
Manifest ID: CTF1110292
Waste Occurrence: 1
EPA Waste Code: D008
Recycled Waste?: False
Last Modified Date: 2004-05-26 00:00:00
Last Modified By: IG

Name: FLUIDYNE ANSONIA
Address: 1 RIVERSIDE DR
City,State,Zip: ANSONIA, CT 06401

Details:

Year: 2002
EPA ID: CTR000002667
Manifest Id: MAM176155
TSDF EPA ID: MAD047075734

Map ID
Direction
Distance
Elevation

MAP FINDINGS

Site

Database(s)

EDR ID Number
EPA ID Number

PENN-UNION CORPORATION (Continued)

S109755594

TSD Name:	JONES ENVIRONMENTAL SVS NE INC
TSD Address:	263 HOWARD ST
TSD City,State,Zip:	LOWELL, MA 01851
TSD Country:	USA
TSD Telephone:	Not reported
Transport Date:	Not reported
Transporter EPA ID:	MAR000008425
Transporter Name:	NORTH COUNTRY ENVIRONMENTAL SVS INC
Transporter Address:	Not reported
Transporter City,State,Zip:	CT
Transporter Country:	USA
Transporter Phone:	Not reported
Trans 2 Date:	Not reported
Trans 2 EPA ID:	Not reported
Trans 2 Name:	Not reported
Trans 2 Address:	Not reported
Transporter 2 City,State,Zip:	CT
Trans 2 Country:	USA
Trans 2 Phone:	Not reported
Generator Mailing Address:	1 RIVERSIDE DR
Generator City,State,Zip:	ANSONIA, CT 06401
Generator Mailing Country:	Not reported
Generator Phone:	Not reported
Special Handling:	Not reported
Discrepancies:	N
Date Shipped:	03/21/2002
Date Received:	03/21/2002
Last modified date:	Not reported
Last modified by:	Not reported
Comments:	Not reported
Waste Occurrence:	1
US Dot Description:	ENVIRONMENTALLY HAZ. SUBSTANCES,SOLID
Number of Containers:	002
Container Type:	CF
Quantity:	2
Weight/Volume:	Y
Batch Number:	4954, 5085
EPA Waste Codes:	D008
Copies:	2, 7
Alt Fac EPA:	Not reported
Alt Fac Name:	Not reported
Alt Fac Street Address:	Not reported
Alt Fac Town:	Not reported
Alt Fac State:	Not reported
Alt Fac Zip:	Not reported
Alt Fac Date:	Not reported
Unique Key:	MAM1761551

Details as of 2013:

Year:	2002
EPAID:	CTR000002667
TSD Telephone:	Not reported
Transporter Country:	USA
Transporter Telephone:	Not reported
Transporter 2 Telephone:	Not reported
Generator Mailing Country:	USA
Telephone:	2037359311

Map ID
Direction
Distance
Elevation

MAP FINDINGS

Site

Database(s)

EDR ID Number
EPA ID Number

PENN-UNION CORPORATION (Continued)

S109755594

Special Handling: Not reported
Last Modified Date: 04/27/2004
Last Modified By: IG

Waste as of 2013:

Year: 2002
Manifest ID: MAM176155
Waste Occurrence: 1
UNNA: 3077
Hazard Class: 9
US Dot Description: ENVIRONMENTALLY HAZ. SUBSTANCES,SOLID
Number of Containers: 002
Container Type: CF
Quantity: 2
Weight/Volume: Y
Additional Description: Not reported
Handling Code: Not reported
Last Modified Date: 2004-04-27 00:00:00
Last Modified By: IG

Waste Code as of 2013:

Year: 2002
Manifest ID: MAM176155
Waste Occurrence: 1
EPA Waste Code: D008
Recycled Waste?: False
Last Modified Date: 2004-04-27 00:00:00
Last Modified By: IG

Name: FLUIDYNE ANSONIA
Address: 1 RIVERSIDE DR
City,State,Zip: ANSONIA, CT 06401

Details:

Year: 2001
EPA ID: CTR000002667
Manifest Id: CTF0999561
TSDF EPA ID: CTD021816889
TSDF Name: UNITED OIL RECOVERY INC
TSDF Address: 136 GRACEY AVE
TSDF City,State,Zip: MERIDEN, CT 06450
TSDF Country: USA
TSDF Telephone: Not reported
Transport Date: Not reported
Transporter EPA ID: CTD021816889
Transporter Name: UNITED OIL RECOVERY INC
Transporter Address: Not reported
Transporter City,State,Zip: CT
Transporter Country: USA
Transporter Phone: Not reported
Trans 2 Date: Not reported
Trans 2 EPA ID: Not reported
Trans 2 Name: Not reported
Trans 2 Address: Not reported
Transporter 2 City,State,Zip: CT
Trans 2 Country: USA

Map ID
Direction
Distance
Elevation

MAP FINDINGS

Site

Database(s)

EDR ID Number
EPA ID Number

PENN-UNION CORPORATION (Continued)

S109755594

Trans 2 Phone: Not reported
Generator Mailing Address: 1 RIVERSIDE DR
Generator City,State,Zip: ANSONIA, CT 06401
Generator Mailing Country: Not reported
Generator Phone: Not reported
Special Handling: Not reported
Discrepancies: N
Date Shipped: 04/11/2001
Date Received: 04/12/2001
Last modified date: Not reported
Last modified by: Not reported
Comments: Not reported
Waste Occurrence: 1
US Dot Description: ENVIRONMENTALLY HAZ. SUBSTANCES,SOLID
Number of Containers: 002
Container Type: CF
Quantity: 3264
Weight/Volume: P
Batch Number: 4336, 4336, 4336, 4336
EPA Waste Codes: D008
Copies: 1, 2, 6, 7
Alt Fac EPA: Not reported
Alt Fac Name: Not reported
Alt Fac Street Address: Not reported
Alt Fac Town: Not reported
Alt Fac State: Not reported
Alt Fac Zip: Not reported
Alt Fac Date: Not reported
Unique Key: CTF09995611

Details as of 2013:

Year: 2001
EPAID: CTR000002667
TSDF Telephone: Not reported
Transporter Country: USA
Transporter Telephone: Not reported
Transporter 2 Telephone: Not reported
Generator Mailing Country: USA
Telephone: 2037359311
Special Handling: Not reported
Last Modified Date: 04/27/2004
Last Modified By: IG

Waste as of 2013:

Year: 2001
Manifest ID: CTF0999561
Waste Occurrence: 1
UNNA: 3077
Hazard Class: 9
US Dot Description: ENVIRONMENTALLY HAZ. SUBSTANCES,SOLID
Number of Containers: 002
Container Type: CF
Quantity: 3264
Weight/Volume: P
Additional Description: Not reported
Handling Code: Not reported

Map ID
Direction
Distance
Elevation

MAP FINDINGS

Site

Database(s)

EDR ID Number
EPA ID Number

PENN-UNION CORPORATION (Continued)

S109755594

Last Modified Date: 2004-04-27 00:00:00
Last Modified By: IG

Waste Code as of 2013:

Year: 2001
Manifest ID: CTF0999561
Waste Occurrence: 1
EPA Waste Code: D008
Recycled Waste?: False
Last Modified Date: 2004-04-27 00:00:00
Last Modified By: IG

Name: FLUIDYNE ANSONIA
Address: 1 RIVERSIDE DR
City,State,Zip: ANSONIA, CT 06401

Details:

Year: 2000
EPA ID: CTR000002667
Manifest Id: CTF0937790
TSDF EPA ID: CTD002593887
TSDF Name: BRIDGEPORT UNITED RECYCLE (HITCHCOCK GAS)
TSDF Address: 50 CROSS ST
TSDF City,State,Zip: BRIDGEPORT, CT 06608
TSDF Country: USA
TSDF Telephone: Not reported
Transport Date: Not reported
Transporter EPA ID: CTD021816889
Transporter Name: UNITED OIL RECOVERY DBA ADV LIQ REC
Transporter Address: Not reported
Transporter City,State,Zip: CT
Transporter Country: USA
Transporter Phone: Not reported
Trans 2 Date: Not reported
Trans 2 EPA ID: Not reported
Trans 2 Name: Not reported
Trans 2 Address: Not reported
Transporter 2 City,State,Zip: CT
Trans 2 Country: USA
Trans 2 Phone: Not reported
Generator Mailing Address: 1 RIVERSIDE DR
Generator City,State,Zip: ANSONIA, CT 06401
Generator Mailing Country: Not reported
Generator Phone: Not reported
Special Handling: Not reported
Discrepancies: N
Date Shipped: 05/23/2000
Date Received: 05/24/2000
Last modified date: Not reported
Last modified by: Not reported
Comments: Not reported
Waste Occurrence: 1
US Dot Description: ENVIRONMENTALLY HAZ. SUBSTANCES,SOLID
Number of Containers: 002
Container Type: CF
Quantity: 3193

Map ID
Direction
Distance
Elevation

MAP FINDINGS

Site

Database(s)

EDR ID Number
EPA ID Number

PENN-UNION CORPORATION (Continued)

S109755594

Weight/Volume: P
Batch Number: 3682, 3682
EPA Waste Codes: D008
Copies: 1, 2
Alt Fac EPA: Not reported
Alt Fac Name: Not reported
Alt Fac Street Address: Not reported
Alt Fac Town: Not reported
Alt Fac State: Not reported
Alt Fac Zip: Not reported
Alt Fac Date: Not reported
Unique Key: CTF09377901

Details as of 2013:

Year: 2000
EPAID: CTR000002667
TSDF Telephone: Not reported
Transporter Country: USA
Transporter Telephone: Not reported
Transporter 2 Telephone: Not reported
Generator Mailing Country: USA
Telephone: 2037359311
Special Handling: Not reported
Last Modified Date: 04/27/2004
Last Modified By: IG

Waste as of 2013:

Year: 2000
Manifest ID: CTF0937790
Waste Occurrence: 1
UNNA: 3077
Hazard Class: 9
US Dot Description: ENVIRONMENTALLY HAZ. SUBSTANCES,SOLID
Number of Containers: 002
Container Type: CF
Quantity: 3193
Weight/Volume: P
Additional Description: Not reported
Handling Code: Not reported
Last Modified Date: 2004-04-27 00:00:00
Last Modified By: IG

Waste Code as of 2013:

Year: 2000
Manifest ID: CTF0937790
Waste Occurrence: 1
EPA Waste Code: D008
Recycled Waste?: False
Last Modified Date: 2004-04-27 00:00:00
Last Modified By: IG

Name: FLUIDYNE ANSONIA
Address: 1 RIVERSIDE DR
City,State,Zip: ANSONIA, CT 06401

Map ID
Direction
Distance
Elevation

MAP FINDINGS

Site

Database(s)

EDR ID Number
EPA ID Number

PENN-UNION CORPORATION (Continued)

S109755594

Details:

Year: 1999
EPA ID: CTR000002667
Manifest Id: CTF0769688
TSDF EPA ID: CTD021816889
TSDF Name: UNITED OIL RECOVERY DBA ADV LIQ REC
TSDF Address: 136 GRACEY AVE
TSDF City,State,Zip: MERIDEN, CT 06451
TSDF Country: USA
TSDF Telephone: Not reported
Transport Date: Not reported
Transporter EPA ID: CTD021816889
Transporter Name: UNITED OIL RECOVERY INC/UIS DBA ADVANCED LIQ REC
Transporter Address: Not reported
Transporter City,State,Zip: CT
Transporter Country: USA
Transporter Phone: Not reported
Trans 2 Date: Not reported
Trans 2 EPA ID: Not reported
Trans 2 Name: Not reported
Trans 2 Address: Not reported
Transporter 2 City,State,Zip: CT
Trans 2 Country: USA
Trans 2 Phone: Not reported
Generator Mailing Address: 1 RIVERSIDE DR
Generator City,State,Zip: ANSONIA, CT 06401
Generator Mailing Country: Not reported
Generator Phone: Not reported
Special Handling: Not reported
Discrepancies: N
Date Shipped: 03/12/1999
Date Received: 03/12/1999
Last modified date: Not reported
Last modified by: Not reported
Comments: Not reported
Waste Occurrence: 1
US Dot Description: ENVIRONMENTALLY HAZ. SUBSTANCES,SOLID
Number of Containers: 002
Container Type: CF
Quantity: 2817
Weight/Volume: P
Batch Number: 2637, 2637, 2726, 2726
EPA Waste Codes: D008
Copies: 1, 2, 6, 7
Alt Fac EPA: Not reported
Alt Fac Name: Not reported
Alt Fac Street Address: Not reported
Alt Fac Town: Not reported
Alt Fac State: Not reported
Alt Fac Zip: Not reported
Alt Fac Date: Not reported
Unique Key: CTF07696881

Details as of 2013:

Year: 1999
EPAID: CTR000002667

Map ID
Direction
Distance
Elevation

MAP FINDINGS

Site

Database(s)

EDR ID Number
EPA ID Number

PENN-UNION CORPORATION (Continued)

S109755594

TSDF Telephone: Not reported
Transporter Country: USA
Transporter Telephone: Not reported
Transporter 2 Telephone: Not reported
Generator Mailing Country: USA
Telephone: 2037359311
Special Handling: Not reported
Last Modified Date: 04/26/2004
Last Modified By: IG

Waste as of 2013:

Year: 1999
Manifest ID: CTF0769688
Waste Occurrence: 1
UNNA: 3077
Hazard Class: 9
US Dot Description: ENVIRONMENTALLY HAZ. SUBSTANCES,SOLID
Number of Containers: 002
Container Type: CF
Quantity: 2817
Weight/Volume: P
Additional Description: Not reported
Handling Code: Not reported
Last Modified Date: 2004-04-26 00:00:00
Last Modified By: IG

Waste Code as of 2013:

Year: 1999
Manifest ID: CTF0769688
Waste Occurrence: 1
EPA Waste Code: D008
Recycled Waste?: False
Last Modified Date: 2004-04-26 00:00:00
Last Modified By: IG

Name: FLUIDYNE ANSONIA
Address: 1 RIVERSIDE DR
City,State,Zip: ANSONIA, CT 06401

Details:

Year: 1998
EPA ID: CTR000002667
Manifest Id: CTF0559008
TSDF EPA ID: MAD019371079
TSDF Name: GENERAL CHEMICAL CORP
TSDF Address: 133 LELAND ST
TSDF City,State,Zip: FRAMINGHAM, MA 01701
TSDF Country: USA
TSDF Telephone: Not reported
Transport Date: Not reported
Transporter EPA ID: CTD018844050
Transporter Name: CONNECTICUT WASTE OIL INC
Transporter Address: Not reported
Transporter City,State,Zip: CT
Transporter Country: USA
Transporter Phone: Not reported

Map ID
Direction
Distance
Elevation

MAP FINDINGS

Site

Database(s)

EDR ID Number
EPA ID Number

PENN-UNION CORPORATION (Continued)

S109755594

Trans 2 Date: Not reported
Trans 2 EPA ID: Not reported
Trans 2 Name: Not reported
Trans 2 Address: Not reported
Transporter 2 City,State,Zip: CT
Trans 2 Country: USA
Trans 2 Phone: Not reported
Generator Mailing Address: 1 RIVERSIDE DR
Generator City,State,Zip: ANSONIA, CT 06401
Generator Mailing Country: Not reported
Generator Phone: Not reported
Special Handling: Not reported
Discrepancies: N
Date Shipped: 08/31/1998
Date Received: 08/31/1998
Last modified date: Not reported
Last modified by: Not reported
Comments: Not reported
Waste Occurrence: 1
US Dot Description: env. Hazardous substance liquid nos
Number of Containers: 001
Container Type: TT
Quantity: 2500
Weight/Volume: G
Batch Number: 2070, 2135
EPA Waste Codes: D008
Copies: 2, 7
Alt Fac EPA: Not reported
Alt Fac Name: Not reported
Alt Fac Street Address: Not reported
Alt Fac Town: Not reported
Alt Fac State: Not reported
Alt Fac Zip: Not reported
Alt Fac Date: Not reported
Unique Key: CTF05590081

Details as of 2013:

Year: 1998
EPAID: CTR000002667
TSDF Telephone: Not reported
Transporter Country: USA
Transporter Telephone: Not reported
Transporter 2 Telephone: Not reported
Generator Mailing Country: USA
Telephone: 2037359311
Special Handling: Not reported
Last Modified Date: 04/26/2004
Last Modified By: IG

Waste as of 2013:

Year: 1998
Manifest ID: CTF0559008
Waste Occurrence: 1
UNNA: 3082
Hazard Class: 9
US Dot Description: env. Hazardous substance liquid nos

Map ID
Direction
Distance
Elevation

MAP FINDINGS

Site

Database(s)

EDR ID Number
EPA ID Number

PENN-UNION CORPORATION (Continued)

S109755594

Number of Containers: 001
Container Type: TT
Quantity: 2500
Weight/Volume: G
Additional Description: Not reported
Handling Code: Not reported
Last Modified Date: 2004-04-26 00:00:00
Last Modified By: IG

Waste Code as of 2013:

Year: 1998
Manifest ID: CTF0559008
Waste Occurrence: 1
EPA Waste Code: D008
Recycled Waste?: False
Last Modified Date: 2004-04-26 00:00:00
Last Modified By: IG

[Click this hyperlink](#) while viewing on your computer to access
1 additional CT MANIFEST: record(s) in the EDR Site Report.

Name: FLUIDYNE ANSONIA
Address: 1 RIVERSIDE DR
City,State,Zip: ANSONIA, CT 06401

Details:

Year: 1997
EPA ID: CTR000002667
Manifest Id: CTF0559117
TSDF EPA ID: MAD019371079
TSDF Name: GENERAL CHEMICAL CORP
TSDF Address: 133 LELAND ST
TSDF City,State,Zip: FRAMINGHAM, MA 01701
TSDF Country: USA
TSDF Telephone: Not reported
Transport Date: Not reported
Transporter EPA ID: CTD018844050
Transporter Name: CONNECTICUT WASTE OIL INC
Transporter Address: Not reported
Transporter City,State,Zip: CT
Transporter Country: USA
Transporter Phone: Not reported
Trans 2 Date: Not reported
Trans 2 EPA ID: Not reported
Trans 2 Name: Not reported
Trans 2 Address: Not reported
Transporter 2 City,State,Zip: CT
Trans 2 Country: USA
Trans 2 Phone: Not reported
Generator Mailing Address: 1 RIVERSIDE DR
Generator City,State,Zip: ANSONIA, CT 06401
Generator Mailing Country: Not reported
Generator Phone: Not reported
Special Handling: Not reported
Discrepancies: Not reported
Date Shipped: 12/08/1997

Map ID
Direction
Distance
Elevation

MAP FINDINGS

Site

Database(s)

EDR ID Number
EPA ID Number

PENN-UNION CORPORATION (Continued)

S109755594

Date Received:	Not reported
Last modified date:	Not reported
Last modified by:	Not reported
Comments:	Not reported
Waste Occurrence:	1
US Dot Description:	env. Hazardous substance liquid nos
Number of Containers:	001
Container Type:	TT
Quantity:	3800
Weight/Volume:	G
Batch Number:	1582, 2090
EPA Waste Codes:	D008
Copies:	2, 7
Alt Fac EPA:	Not reported
Alt Fac Name:	Not reported
Alt Fac Street Address:	Not reported
Alt Fac Town:	Not reported
Alt Fac State:	Not reported
Alt Fac Zip:	Not reported
Alt Fac Date:	Not reported
Unique Key:	CTF05591171

Details as of 2013:

Year:	1997
EPAID:	CTR000002667
TSDF Telephone:	Not reported
Transporter Country:	USA
Transporter Telephone:	Not reported
Transporter 2 Telephone:	Not reported
Generator Mailing Country:	USA
Telephone:	2037359311
Special Handling:	Not reported
Last Modified Date:	04/26/2004
Last Modified By:	IG

Year:	1997
EPAID:	CTR000002667
TSDF Telephone:	Not reported
Transporter Country:	USA
Transporter Telephone:	Not reported
Transporter 2 Telephone:	Not reported
Generator Mailing Country:	USA
Telephone:	2037359311
Special Handling:	Not reported
Last Modified Date:	04/26/2004
Last Modified By:	IG

Waste as of 2013:

Year:	1997
Manifest ID:	CTF0559117
Waste Occurrence:	1
UNNA:	3082
Hazard Class:	9
US Dot Description:	env. Hazardous substance liquid nos
Number of Containers:	001
Container Type:	TT

Map ID
Direction
Distance
Elevation

MAP FINDINGS

Site

Database(s)

EDR ID Number
EPA ID Number

PENN-UNION CORPORATION (Continued)

S109755594

Quantity: 3800
Weight/Volume: G
Additional Description: Not reported
Handling Code: Not reported
Last Modified Date: 2004-04-26 00:00:00
Last Modified By: IG

Waste Code as of 2013:

Year: 1997
Manifest ID: CTF0559117
Waste Occurrence: 1
EPA Waste Code: D008
Recycled Waste?: False
Last Modified Date: 2004-04-26 00:00:00
Last Modified By: IG

[Click this hyperlink](#) while viewing on your computer to access
1 additional CT MANIFEST: record(s) in the EDR Site Report.

NPDES:

Name: PENN-UNION CORPORATION
Address: 1 RIVERSIDE DR
City: ANSONIA
Town Id: Not reported
Company Name: Not reported
Permit Number: GCW050004
Permit Issued Date: 04/12/1995
Permit Expiration Date: 06/11/2002
Application Received Date: Not reported
Affiliation Type: Permittee
Permit EI Type: PERD
App Id: 199501835
Site Address Description: Not reported
Site Address Line 2: Not reported
Permit Description: Not reported
Status: Expired
Affiliate Address Line 1: 1 RIVERSIDE DR
Affiliate Address Line 2: Not reported
Affiliate City/State/Zip: ANSONIA, CT 06401-1223
Contact Name: DONALD R. CHRZANOWSKI
Contact Title: VICE PRESIDENT
Contact Email: Not reported

Name: PENN-UNION CORPORATION
Address: 1 RIVERSIDE DRIVE
City: ANSONIA
Town Id: 2
Company Name: PENN-UNION CORP.
Permit Number: GCW050004
Permit Issued Date: 04/12/1995
Permit Expiration Date: 06/11/2002
Application Received Date: 04/12/1995
Affiliation Type: Not reported
Permit EI Type: Not reported
App Id: Not reported

Map ID
Direction
Distance
Elevation

MAP FINDINGS

Site

Database(s)

EDR ID Number
EPA ID Number

PENN-UNION CORPORATION (Continued)

S109755594

Site Address Description: Not reported
Site Address Line 2: Not reported
Permit Description: Not reported
Status: Not reported
Affiliate Address Line 1: Not reported
Affiliate Address Line 2: Not reported
Affiliate City/State/Zip: Not reported
Contact Name: Not reported
Contact Title: Not reported
Contact EMail: Not reported

Name: PENN-UNION CORPORATION
Address: 1 RIVERSIDE DRIVE
City: ANSONIA
Town Id: 2
Company Name: PENN-UNION CORPORATION
Permit Number: GCW050004
Permit Issued Date: 04/12/1995
Permit Expiration Date: 06/11/2002
Application Received Date: 04/12/1995
Affiliation Type: Not reported
Permit EI Type: Not reported
App Id: Not reported
Site Address Description: Not reported
Site Address Line 2: Not reported
Permit Description: Not reported
Status: Not reported
Affiliate Address Line 1: Not reported
Affiliate Address Line 2: Not reported
Affiliate City/State/Zip: Not reported
Contact Name: Not reported
Contact Title: Not reported
Contact EMail: Not reported

Name: TELEDYNE ANSONIA
Address: 1 RIVERSIDE DRIVE
City: ANSONIA
Town Id: 2
Company Name: TELEDYNE ANSONIA
Permit Number: GSW000044
Permit Issued Date: 11/09/1992
Permit Expiration Date: 10/01/1997
Application Received Date: 11/09/1992
Affiliation Type: Not reported
Permit EI Type: Not reported
App Id: Not reported
Site Address Description: Not reported
Site Address Line 2: Not reported
Permit Description: Not reported
Status: Not reported
Affiliate Address Line 1: Not reported
Affiliate Address Line 2: Not reported
Affiliate City/State/Zip: Not reported
Contact Name: Not reported
Contact Title: Not reported
Contact EMail: Not reported

Map ID
Direction
Distance
Elevation

MAP FINDINGS

EDR ID Number
EPA ID Number

N67
NNW
1/8-1/4
0.232 mi.
1223 ft.
ANSONIA COPPER & BRASS
1 RIVERSIDE DRIVE
ANSONIA, CT 06401
Site 7 of 11 in cluster N

CT MANIFEST **S124388117**
N/A

Relative:
Lower

CT MANIFEST:

Actual:
37 ft.

EPA ID: CTD060005766
Years: 1992, 1991, 1989, 1988, 1987, 1986, 1985, 1984
Name: ANSONIA COPPER & BRASS
Address: 1 RIVERSIDE DRIVE
City,State,Zip: ANSONIA, CT 06401

Name: TELEDYNE ANSONIA
Address: 1 RIVERSIDE DR
City,State,Zip: ANSONIA, CT 06401

Details:

Year: 1992
EPA ID: CTD061357240
Manifest Id: CTF0178112
TSDF EPA ID: CTD021816889
TSDF Name: UNITED IND SERV DBA ADV LIQ RECY
TSDF Address: 136 GRACEY AVE
TSDF City,State,Zip: MERIDEN, CT 06450
TSDF Country: USA
TSDF Telephone: Not reported
Transport Date: Not reported
Transporter EPA ID: CTD162235782
Transporter Name: NATIONAL OIL SERVICE
Transporter Address: Not reported
Transporter City,State,Zip: CT
Transporter Country: USA
Transporter Phone: Not reported
Trans 2 Date: Not reported
Trans 2 EPA ID: Not reported
Trans 2 Name: Not reported
Trans 2 Address: Not reported
Transporter 2 City,State,Zip: CT
Trans 2 Country: USA
Trans 2 Phone: Not reported
Generator Mailing Address: 1 RIVERSIDE DR
Generator City,State,Zip: ANSONIA, CT 06401
Generator Mailing Country: Not reported
Generator Phone: Not reported
Special Handling: Not reported
Discrepancies: N
Date Shipped: 09/01/1992
Date Received: 09/01/1992
Last modified date: Not reported
Last modified by: Not reported
Comments: Not reported
Waste Occurrence: 1
US Dot Description: HAZARDOUS WASTE LIQUID, NOS
Number of Containers: 001
Container Type: TT
Quantity: 650
Weight/Volume: G
Batch Number: 999999
EPA Waste Codes: D008

Map ID
Direction
Distance
Elevation

MAP FINDINGS

Site

Database(s)

EDR ID Number
EPA ID Number

ANSONIA COPPER & BRASS (Continued)

S124388117

Copies: 1
Alt Fac EPA: Not reported
Alt Fac Name: Not reported
Alt Fac Street Address: Not reported
Alt Fac Town: Not reported
Alt Fac State: Not reported
Alt Fac Zip: Not reported
Alt Fac Date: Not reported
Unique Key: CTF01781121

Details as of 2013:

Year: 1992
EPAID: CTD061357240
TSDF Telephone: Not reported
Transporter Country: USA
Transporter Telephone: Not reported
Transporter 2 Telephone: Not reported
Generator Mailing Country: USA
Telephone: 2037359311
Special Handling: Y
Last Modified Date: 04/27/2004
Last Modified By: IG

Waste as of 2013:

Year: 1992
Manifest ID: CTF0178112
Waste Occurrence: 1
UNNA: 9189
Hazard Class: ORM-E
US Dot Description: HAZARDOUS WASTE LIQUID, NOS
Number of Containers: 001
Container Type: TT
Quantity: 650
Weight/Volume: G
Additional Description: Y
Handling Code: T46
Last Modified Date: 2004-04-27 00:00:00
Last Modified By: IG

Waste Code as of 2013:

Year: 1992
Manifest ID: CTF0178112
Waste Occurrence: 1
EPA Waste Code: D008
Recycled Waste?: False
Last Modified Date: 2004-04-27 00:00:00
Last Modified By: IG

Name: TELEDYNE ANSONIA
Address: 1 RIVERSIDE DR
City,State,Zip: ANSONIA, CT 06401

Details:

Year: 1991
EPA ID: CTD061357240

Map ID
Direction
Distance
Elevation

MAP FINDINGS

Site

Database(s)

EDR ID Number
EPA ID Number

ANSONIA COPPER & BRASS (Continued)

S124388117

Manifest Id: CTF0012977
TSDF EPA ID: CTD072138969
TSDF Name: ENVIRONMENTAL WASTE RESOURCES INC
TSDF Address: 130 FREIGHT ST
TSDF City,State,Zip: WATERBURY, CT 06702
TSDF Country: USA
TSDF Telephone: Not reported
Transport Date: Not reported
Transporter EPA ID: CTD983872748
Transporter Name: SEALAND ENVAL SVS INC
Transporter Address: Not reported
Transporter City,State,Zip: CT
Transporter Country: USA
Transporter Phone: Not reported
Trans 2 Date: 06/28/1991
Trans 2 EPA ID: Not reported
Trans 2 Name: Not reported
Trans 2 Address: Not reported
Transporter 2 City,State,Zip: CT
Trans 2 Country: USA
Trans 2 Phone: Not reported
Generator Mailing Address: 1 RIVERSIDE DR
Generator City,State,Zip: ANSONIA, CT 06401
Generator Mailing Country: Not reported
Generator Phone: Not reported
Special Handling: Not reported
Discrepancies: N
Date Shipped: 06/27/1991
Date Received: 06/28/1991
Last modified date: Not reported
Last modified by: Not reported
Comments: Not reported
Waste Occurrence: 1
US Dot Description: HAZARDOUS WASTE LIQUID, NOS
Number of Containers: 001
Container Type: TT
Quantity: 800
Weight/Volume: G
Batch Number: 999999
EPA Waste Codes: D008
Copies: 1
Alt Fac EPA: Not reported
Alt Fac Name: Not reported
Alt Fac Street Address: Not reported
Alt Fac Town: Not reported
Alt Fac State: Not reported
Alt Fac Zip: Not reported
Alt Fac Date: Not reported
Unique Key: CTF00129771

Details as of 2013:

Year: 1991
EPAID: CTD061357240
TSDF Telephone: Not reported
Transporter Country: USA
Transporter Telephone: Not reported
Transporter 2 Telephone: Not reported

Map ID
Direction
Distance
Elevation

MAP FINDINGS

Site

Database(s)

EDR ID Number
EPA ID Number

ANSONIA COPPER & BRASS (Continued)

S124388117

Generator Mailing Country: USA
Telephone: 2037359311
Special Handling: Y
Last Modified Date: 04/27/2004
Last Modified By: IG

Waste as of 2013:

Year: 1991
Manifest ID: CTF0012977
Waste Occurrence: 1
UNNA: 9189
Hazard Class: ORM-E
US Dot Description: HAZARDOUS WASTE LIQUID, NOS
Number of Containers: 001
Container Type: TT
Quantity: 800
Weight/Volume: G
Additional Description: Y
Handling Code: T01
Last Modified Date: 2004-04-27 00:00:00
Last Modified By: IG

Waste Code as of 2013:

Year: 1991
Manifest ID: CTF0012977
Waste Occurrence: 1
EPA Waste Code: D008
Recycled Waste?: False
Last Modified Date: 2004-04-27 00:00:00
Last Modified By: IG

Name: TELEDYNE ANSONIA
Address: 1 RIVERSIDE DR
City,State,Zip: ANSONIA, CT 06401

Details:

Year: 1989
EPA ID: CTD061357240
Manifest Id: CTC0225522
TSDf EPA ID: CTD072138969
TSDf Name: ENVIRONMENTAL WASTE RESOURCES INC
TSDf Address: 130 FREIGHT ST
TSDf City,State,Zip: WATERBURY, CT 06702
TSDf Country: USA
TSDf Telephone: Not reported
Transport Date: Not reported
Transporter EPA ID: CTD980521280
Transporter Name: SEALAND ENVIRONMENTAL SERVICES INC
Transporter Address: Not reported
Transporter City,State,Zip: CT
Transporter Country: USA
Transporter Phone: Not reported
Trans 2 Date: Not reported
Trans 2 EPA ID: Not reported
Trans 2 Name: Not reported
Trans 2 Address: Not reported

Map ID
Direction
Distance
Elevation

MAP FINDINGS

Site

Database(s)

EDR ID Number
EPA ID Number

ANSONIA COPPER & BRASS (Continued)

S124388117

Transporter 2 City,State,Zip: CT
Trans 2 Country: USA
Trans 2 Phone: Not reported
Generator Mailing Address: 1 RIVERSIDE DR
Generator City,State,Zip: ANSONIA, CT 06401
Generator Mailing Country: Not reported
Generator Phone: Not reported
Special Handling: Not reported
Discrepancies: N
Date Shipped: 10/16/1989
Date Received: 10/16/1989
Last modified date: Not reported
Last modified by: Not reported
Comments: Not reported
Waste Occurrence: 1
US Dot Description: HAZARDOUS WASTE LIQUID
Number of Containers: 002
Container Type: DM
Quantity: 841
Weight/Volume: P
Batch Number: 999999
EPA Waste Codes: D008
Copies: 1
Alt Fac EPA: Not reported
Alt Fac Name: Not reported
Alt Fac Street Address: Not reported
Alt Fac Town: Not reported
Alt Fac State: Not reported
Alt Fac Zip: Not reported
Alt Fac Date: Not reported
Unique Key: CTC02255221

Details as of 2013:

Year: 1989
EPAID: CTD061357240
TSDF Telephone: Not reported
Transporter Country: USA
Transporter Telephone: Not reported
Transporter 2 Telephone: Not reported
Generator Mailing Country: USA
Telephone: 2037359311
Special Handling: Y
Last Modified Date: 04/27/2004
Last Modified By: IG

Waste as of 2013:

Year: 1989
Manifest ID: CTC0225522
Waste Occurrence: 1
UNNA: 9189
Hazard Class: ORM-E
US Dot Description: HAZARDOUS WASTE LIQUID
Number of Containers: 002
Container Type: DM
Quantity: 841
Weight/Volume: P

Map ID
Direction
Distance
Elevation

MAP FINDINGS

Site

Database(s)

EDR ID Number
EPA ID Number

ANSONIA COPPER & BRASS (Continued)

S124388117

Additional Description: Not reported
Handling Code: S01
Last Modified Date: 2004-04-27 00:00:00
Last Modified By: IG

Waste Code as of 2013:

Year: 1989
Manifest ID: CTC0225522
Waste Occurrence: 1
EPA Waste Code: D008
Recycled Waste?: False
Last Modified Date: 2004-04-27 00:00:00
Last Modified By: IG

Name: TELEDYNE ANSONIA
Address: 1 RIVERSIDE DR
City,State,Zip: ANSONIA, CT 06401

Details:

Year: 1988
EPA ID: CTD061357240
Manifest Id: CTC0106961
TSDF EPA ID: CTD072138969
TSDF Name: ENVIRONMENTAL WASTE RESOURCES INC
TSDF Address: 130 FREIGHT ST
TSDF City,State,Zip: WATERBURY, CT 06702
TSDF Country: USA
TSDF Telephone: Not reported
Transport Date: Not reported
Transporter EPA ID: CTD980521280
Transporter Name: SEALAND ENVIRONMENTAL SERVICES INC
Transporter Address: Not reported
Transporter City,State,Zip: CT
Transporter Country: USA
Transporter Phone: Not reported
Trans 2 Date: Not reported
Trans 2 EPA ID: Not reported
Trans 2 Name: Not reported
Trans 2 Address: Not reported
Transporter 2 City,State,Zip: CT
Trans 2 Country: USA
Trans 2 Phone: Not reported
Generator Mailing Address: 1 RIVERSIDE DR
Generator City,State,Zip: ANSONIA, CT 06401
Generator Mailing Country: Not reported
Generator Phone: Not reported
Special Handling: Not reported
Discrepancies: N
Date Shipped: 03/09/1988
Date Received: 03/10/1988
Last modified date: Not reported
Last modified by: Not reported
Comments: Not reported
Waste Occurrence: 1
US Dot Description: HAZARDOUS WASTE LIQUID, NOS
Number of Containers: 002

Map ID
Direction
Distance
Elevation

MAP FINDINGS

Site

Database(s)

EDR ID Number
EPA ID Number

ANSONIA COPPER & BRASS (Continued)

S124388117

Container Type:	DM
Quantity:	1022
Weight/Volume:	P
Batch Number:	999999
EPA Waste Codes:	D008
Copies:	1
Alt Fac EPA:	Not reported
Alt Fac Name:	Not reported
Alt Fac Street Address:	Not reported
Alt Fac Town:	Not reported
Alt Fac State:	Not reported
Alt Fac Zip:	Not reported
Alt Fac Date:	Not reported
Unique Key:	CTC01069611
Year:	1988
EPA ID:	CTD061357240
Manifest Id:	CTC0106961
TSDf EPA ID:	CTD072138969
TSDf Name:	ENVIRONMENTAL WASTE RESOURCES INC
TSDf Address:	130 FREIGHT ST
TSDf City,State,Zip:	WATERBURY, CT 06702
TSDf Country:	USA
TSDf Telephone:	Not reported
Transport Date:	Not reported
Transporter EPA ID:	CTD980521280
Transporter Name:	SEALAND ENVIRONMENTAL SERVICES INC
Transporter Address:	Not reported
Transporter City,State,Zip:	CT
Transporter Country:	USA
Transporter Phone:	Not reported
Trans 2 Date:	Not reported
Trans 2 EPA ID:	Not reported
Trans 2 Name:	Not reported
Trans 2 Address:	Not reported
Transporter 2 City,State,Zip:	CT
Trans 2 Country:	USA
Trans 2 Phone:	Not reported
Generator Mailing Address:	1 RIVERSIDE DR
Generator City,State,Zip:	ANSONIA, CT 06401
Generator Mailing Country:	Not reported
Generator Phone:	Not reported
Special Handling:	Not reported
Discrepancies:	N
Date Shipped:	03/09/1988
Date Received:	03/10/1988
Last modified date:	Not reported
Last modified by:	Not reported
Comments:	Not reported
Waste Occurrence:	3
US Dot Description:	WASTE CHEMICAL LIQUID
Number of Containers:	005
Container Type:	DM
Quantity:	2509
Weight/Volume:	P
Batch Number:	999999
EPA Waste Codes:	CR04

Map ID
Direction
Distance
Elevation

MAP FINDINGS

Site

Database(s)

EDR ID Number
EPA ID Number

ANSONIA COPPER & BRASS (Continued)

S124388117

Copies:	1
Alt Fac EPA:	Not reported
Alt Fac Name:	Not reported
Alt Fac Street Address:	Not reported
Alt Fac Town:	Not reported
Alt Fac State:	Not reported
Alt Fac Zip:	Not reported
Alt Fac Date:	Not reported
Unique Key:	CTC01069613
Year:	1988
EPA ID:	CTD061357240
Manifest Id:	CTC0106961
TSDf EPA ID:	CTD072138969
TSDf Name:	ENVIRONMENTAL WASTE RESOURCES INC
TSDf Address:	130 FREIGHT ST
TSDf City,State,Zip:	WATERBURY, CT 06702
TSDf Country:	USA
TSDf Telephone:	Not reported
Transport Date:	Not reported
Transporter EPA ID:	CTD980521280
Transporter Name:	SEALAND ENVIRONMENTAL SERVICES INC
Transporter Address:	Not reported
Transporter City,State,Zip:	CT
Transporter Country:	USA
Transporter Phone:	Not reported
Trans 2 Date:	Not reported
Trans 2 EPA ID:	Not reported
Trans 2 Name:	Not reported
Trans 2 Address:	Not reported
Transporter 2 City,State,Zip:	CT
Trans 2 Country:	USA
Trans 2 Phone:	Not reported
Generator Mailing Address:	1 RIVERSIDE DR
Generator City,State,Zip:	ANSONIA, CT 06401
Generator Mailing Country:	Not reported
Generator Phone:	Not reported
Special Handling:	Not reported
Discrepancies:	N
Date Shipped:	03/09/1988
Date Received:	03/10/1988
Last modified date:	Not reported
Last modified by:	Not reported
Comments:	Not reported
Waste Occurrence:	2
US Dot Description:	WASTE NAPHTHA FLAMMABLE LIQUID
Number of Containers:	001
Container Type:	DM
Quantity:	199
Weight/Volume:	P
Batch Number:	999999
EPA Waste Codes:	D001
Copies:	1
Alt Fac EPA:	Not reported
Alt Fac Name:	Not reported
Alt Fac Street Address:	Not reported
Alt Fac Town:	Not reported

Map ID
Direction
Distance
Elevation

MAP FINDINGS

Site

Database(s)

EDR ID Number
EPA ID Number

ANSONIA COPPER & BRASS (Continued)

S124388117

Alt Fac State: Not reported
Alt Fac Zip: Not reported
Alt Fac Date: Not reported
Unique Key: CTC01069612

Details as of 2013:

Year: 1988
EPAID: CTD061357240
TSDF Telephone: Not reported
Transporter Country: USA
Transporter Telephone: Not reported
Transporter 2 Telephone: Not reported
Generator Mailing Country: USA
Telephone: 2037359311
Special Handling: Y
Last Modified Date: 04/27/2004
Last Modified By: IG

Waste as of 2013:

Year: 1988
Manifest ID: CTC0106961
Waste Occurrence: 1
UNNA: 9189
Hazard Class: ORM-E
US Dot Description: HAZARDOUS WASTE LIQUID, NOS
Number of Containers: 002
Container Type: DM
Quantity: 1022
Weight/Volume: P
Additional Description: Y
Handling Code: S01
Last Modified Date: 2004-04-27 00:00:00
Last Modified By: IG

Year: 1988
Manifest ID: CTC0106961
Waste Occurrence: 3
UNNA: NONE
Hazard Class: NONE
US Dot Description: WASTE CHEMICAL LIQUID
Number of Containers: 005
Container Type: DM
Quantity: 2509
Weight/Volume: P
Additional Description: Y
Handling Code: S01
Last Modified Date: 2004-04-27 00:00:00
Last Modified By: IG

Year: 1988
Manifest ID: CTC0106961
Waste Occurrence: 2
UNNA: 2553
Hazard Class: FLAMMABLE
US Dot Description: WASTE NAPHTHA FLAMMABLE LIQUID
Number of Containers: 001

Map ID
Direction
Distance
Elevation

MAP FINDINGS

Site

Database(s)

EDR ID Number
EPA ID Number

ANSONIA COPPER & BRASS (Continued)

S124388117

Container Type: DM
Quantity: 199
Weight/Volume: P
Additional Description: Y
Handling Code: S01
Last Modified Date: 2004-04-27 00:00:00
Last Modified By: IG

Waste Code as of 2013:

Year: 1988
Manifest ID: CTC0106961
Waste Occurrence: 1
EPA Waste Code: D008
Recycled Waste?: False
Last Modified Date: 2004-04-27 00:00:00
Last Modified By: IG

Year: 1988
Manifest ID: CTC0106961
Waste Occurrence: 3
EPA Waste Code: CR04
Recycled Waste?: False
Last Modified Date: 2004-04-27 00:00:00
Last Modified By: IG

Year: 1988
Manifest ID: CTC0106961
Waste Occurrence: 2
EPA Waste Code: D001
Recycled Waste?: False
Last Modified Date: 2004-04-27 00:00:00
Last Modified By: IG

Name: TELEDYNE ANSONIA
Address: 1 RIVERSIDE DR
City,State,Zip: ANSONIA, CT 06401

Details:

Year: 1987
EPA ID: CTD061357240
Manifest Id: CTA0042090
TSDF EPA ID: CTD072138969
TSDF Name: ENVIRONMENTAL WASTE RESOURCES INC
TSDF Address: 130 FREIGHT ST
TSDF City,State,Zip: WATERBURY, CT 06702
TSDF Country: USA
TSDF Telephone: Not reported
Transport Date: Not reported
Transporter EPA ID: CTD980521280
Transporter Name: SEALAND ENVIRONMENTAL SERVICES INC
Transporter Address: Not reported
Transporter City,State,Zip: CT
Transporter Country: USA
Transporter Phone: Not reported
Trans 2 Date: Not reported
Trans 2 EPA ID: Not reported

Map ID
Direction
Distance
Elevation

MAP FINDINGS

Site

Database(s)

EDR ID Number
EPA ID Number

ANSONIA COPPER & BRASS (Continued)

S124388117

Trans 2 Name:	Not reported
Trans 2 Address:	Not reported
Transporter 2 City,State,Zip:	CT
Trans 2 Country:	USA
Trans 2 Phone:	Not reported
Generator Mailing Address:	1 RIVERSIDE DR
Generator City,State,Zip:	ANSONIA, CT 06401
Generator Mailing Country:	Not reported
Generator Phone:	Not reported
Special Handling:	Not reported
Discrepancies:	Y
Date Shipped:	03/30/1987
Date Received:	03/30/1987
Last modified date:	Not reported
Last modified by:	Not reported
Comments:	Not reported
Waste Occurrence:	1
US Dot Description:	WASTE CORROSIVE SOLID, NOS
Number of Containers:	001
Container Type:	DM
Quantity:	200
Weight/Volume:	P
Batch Number:	999999
EPA Waste Codes:	D002
Copies:	1
Alt Fac EPA:	Not reported
Alt Fac Name:	Not reported
Alt Fac Street Address:	Not reported
Alt Fac Town:	Not reported
Alt Fac State:	Not reported
Alt Fac Zip:	Not reported
Alt Fac Date:	Not reported
Unique Key:	CTA00420901

Details as of 2013:

Year:	1987
EPAID:	CTD061357240
TSDF Telephone:	Not reported
Transporter Country:	USA
Transporter Telephone:	Not reported
Transporter 2 Telephone:	Not reported
Generator Mailing Country:	USA
Telephone:	2037359311
Special Handling:	N
Last Modified Date:	04/27/2004
Last Modified By:	IG

Waste as of 2013:

Year:	1987
Manifest ID:	CTA0042090
Waste Occurrence:	1
UNNA:	1759
Hazard Class:	CORROSIVE
US Dot Description:	WASTE CORROSIVE SOLID, NOS
Number of Containers:	001
Container Type:	DM

Map ID
Direction
Distance
Elevation

MAP FINDINGS

Site

Database(s)

EDR ID Number
EPA ID Number

ANSONIA COPPER & BRASS (Continued)

S124388117

Quantity: 200
Weight/Volume: P
Additional Description: Y
Handling Code: T04
Last Modified Date: 2004-04-27 00:00:00
Last Modified By: IG

Waste Code as of 2013:

Year: 1987
Manifest ID: CTA0042090
Waste Occurrence: 1
EPA Waste Code: D002
Recycled Waste?: False
Last Modified Date: 2004-04-27 00:00:00
Last Modified By: IG

Name: TELEDYNE ANSONIA
Address: 1 RIVERSIDE DR
City,State,Zip: ANSONIA, CT 06401

Details:

Year: 1986
EPA ID: CTD061357240
Manifest Id: MAC028363
TSDF EPA ID: CTD072138969
TSDF Name: ENVIRONMENTAL WASTE RESOURCES INC
TSDF Address: 130 FREIGHT ST
TSDF City,State,Zip: WATERBURY, CT 06702
TSDF Country: USA
TSDF Telephone: Not reported
Transport Date: Not reported
Transporter EPA ID: CTD980521280
Transporter Name: SEALAND ENVIRONMENTAL SERVICES, INC.,
Transporter Address: Not reported
Transporter City,State,Zip: CT
Transporter Country: USA
Transporter Phone: Not reported
Trans 2 Date: 12/03/1986
Trans 2 EPA ID: CTD980521280
Trans 2 Name: SEALAND ENVIRONMENTAL SERVICES, INC.,
Trans 2 Address: Not reported
Transporter 2 City,State,Zip: CT
Trans 2 Country: USA
Trans 2 Phone: Not reported
Generator Mailing Address: 1 RIVERSIDE DR
Generator City,State,Zip: ANSONIA, CT 06401
Generator Mailing Country: Not reported
Generator Phone: Not reported
Special Handling: Not reported
Discrepancies: N
Date Shipped: 12/02/1986
Date Received: 12/03/1986
Last modified date: Not reported
Last modified by: Not reported
Comments: Not reported
Waste Occurrence: 1

Map ID
Direction
Distance
Elevation

MAP FINDINGS

Site

Database(s)

EDR ID Number
EPA ID Number

ANSONIA COPPER & BRASS (Continued)

S124388117

US Dot Description:	WASTE OIL NOS
Number of Containers:	001
Container Type:	TT
Quantity:	1800
Weight/Volume:	G
Batch Number:	999999
EPA Waste Codes:	D001
Copies:	1
Alt Fac EPA:	Not reported
Alt Fac Name:	Not reported
Alt Fac Street Address:	Not reported
Alt Fac Town:	Not reported
Alt Fac State:	Not reported
Alt Fac Zip:	Not reported
Alt Fac Date:	Not reported
Unique Key:	MAC0283631

Details as of 2013:

Year:	1986
EPAID:	CTD061357240
TSDF Telephone:	Not reported
Transporter Country:	USA
Transporter Telephone:	Not reported
Transporter 2 Telephone:	Not reported
Generator Mailing Country:	USA
Telephone:	2037359311
Special Handling:	N
Last Modified Date:	04/27/2004
Last Modified By:	IG

Waste as of 2013:

Year:	1986
Manifest ID:	MAC028363
Waste Occurrence:	1
UNNA:	1270
Hazard Class:	COMBUSTIBL
US Dot Description:	WASTE OIL NOS
Number of Containers:	001
Container Type:	TT
Quantity:	1800
Weight/Volume:	G
Additional Description:	Y
Handling Code:	T01
Last Modified Date:	2004-04-27 00:00:00
Last Modified By:	IG

Waste Code as of 2013:

Year:	1986
Manifest ID:	MAC028363
Waste Occurrence:	1
EPA Waste Code:	D001
Recycled Waste?:	False
Last Modified Date:	2004-04-27 00:00:00
Last Modified By:	IG

Map ID
Direction
Distance
Elevation

MAP FINDINGS

Site

Database(s)

EDR ID Number
EPA ID Number

ANSONIA COPPER & BRASS (Continued)

S124388117

Name: TELEDYNE ANSONIA
Address: 1 RIVERSIDE DR
City,State,Zip: ANSONIA, CT 06401

Details:

Year: 1985
EPA ID: CTD061357240
Manifest Id: MAB088746
TSDF EPA ID: MAD019371079
TSDF Name: GENERAL CHEMICAL CORPORATION
TSDF Address: 133 LELAND STREET
TSDF City,State,Zip: FRAMINGHAM, MA 01701
TSDF Country: USA
TSDF Telephone: Not reported
Transport Date: Not reported
Transporter EPA ID: CTD055310759
Transporter Name: HUBBARD HALL, INC.
Transporter Address: Not reported
Transporter City,State,Zip: CT
Transporter Country: USA
Transporter Phone: Not reported
Trans 2 Date: 01/16/1985
Trans 2 EPA ID: MAD019371079
Trans 2 Name: GENERAL CHEMICAL CORPORATION,
Trans 2 Address: Not reported
Transporter 2 City,State,Zip: CT
Trans 2 Country: USA
Trans 2 Phone: Not reported
Generator Mailing Address: 1 RIVERSIDE DR
Generator City,State,Zip: ANSONIA, CT 06401
Generator Mailing Country: Not reported
Generator Phone: Not reported
Special Handling: Not reported
Discrepancies: N
Date Shipped: 01/15/1985
Date Received: 01/22/1985
Last modified date: Not reported
Last modified by: Not reported
Comments: Not reported
Waste Occurrence: 1
US Dot Description: WASTE METHYLENE CHLORIDE NOS
Number of Containers: 003
Container Type: DM
Quantity: 1500
Weight/Volume: P
Batch Number: 999999
EPA Waste Codes: F001
Copies: 2
Alt Fac EPA: Not reported
Alt Fac Name: Not reported
Alt Fac Street Address: Not reported
Alt Fac Town: Not reported
Alt Fac State: Not reported
Alt Fac Zip: Not reported
Alt Fac Date: Not reported
Unique Key: MAB0887461

Map ID
Direction
Distance
Elevation

MAP FINDINGS

Site

Database(s)

EDR ID Number
EPA ID Number

ANSONIA COPPER & BRASS (Continued)

S124388117

Details as of 2013:

Year: 1985
EPAID: CTD061357240
TSDF Telephone: Not reported
Transporter Country: USA
Transporter Telephone: Not reported
Transporter 2 Telephone: Not reported
Generator Mailing Country: USA
Telephone: 2037359311
Special Handling: N
Last Modified Date: 04/27/2004
Last Modified By: IG

Waste as of 2013:

Year: 1985
Manifest ID: MAB088746
Waste Occurrence: 1
UNNA: 1593
Hazard Class: ORM-A
US Dot Description: WASTE METHYLENE CHLORIDE NOS
Number of Containers: 003
Container Type: DM
Quantity: 1500
Weight/Volume: P
Additional Description: Y
Handling Code: S01
Last Modified Date: 2004-04-27 00:00:00
Last Modified By: IG

Waste Code as of 2013:

Year: 1985
Manifest ID: MAB088746
Waste Occurrence: 1
EPA Waste Code: F001
Recycled Waste?: False
Last Modified Date: 2004-04-27 00:00:00
Last Modified By: IG

Name: TELEDYNE ANSONIA
Address: 1 RIVERSIDE DR
City,State,Zip: ANSONIA, CT 06401

Details:

Year: 1984
EPA ID: CTD061357240
Manifest Id: MAA007102
TSDF EPA ID: MAD019371079
TSDF Name: GENERAL CHEMICAL CORP
TSDF Address: 133 LELAND ST
TSDF City,State,Zip: FRAMINGHAM, MA 01701
TSDF Country: USA
TSDF Telephone: Not reported
Transport Date: Not reported
Transporter EPA ID: CTD055310759
Transporter Name: HUBBARD HALL INC

Map ID
Direction
Distance
Elevation

MAP FINDINGS

Site

Database(s)

EDR ID Number
EPA ID Number

ANSONIA COPPER & BRASS (Continued)

S124388117

Transporter Address:	Not reported
Transporter City,State,Zip:	CT
Transporter Country:	USA
Transporter Phone:	Not reported
Trans 2 Date:	10/04/1984
Trans 2 EPA ID:	MAD019371079
Trans 2 Name:	GENERAL CHEMICAL CORPORATION,
Trans 2 Address:	Not reported
Transporter 2 City,State,Zip:	CT
Trans 2 Country:	USA
Trans 2 Phone:	Not reported
Generator Mailing Address:	1 RIVERSIDE DR
Generator City,State,Zip:	ANSONIA, CT 06401
Generator Mailing Country:	Not reported
Generator Phone:	Not reported
Special Handling:	Not reported
Discrepancies:	N
Date Shipped:	10/02/1984
Date Received:	10/05/1984
Last modified date:	Not reported
Last modified by:	Not reported
Comments:	Not reported
Waste Occurence:	1
US Dot Description:	WASTE METHYLENE CHLORIDE N.O.S.
Number of Containers:	4
Container Type:	DM
Quantity:	220
Weight/Volume:	G
Batch Number:	999999
EPA Waste Codes:	F001
Copies:	2
Alt Fac EPA:	Not reported
Alt Fac Name:	Not reported
Alt Fac Street Address:	Not reported
Alt Fac Town:	Not reported
Alt Fac State:	Not reported
Alt Fac Zip:	Not reported
Alt Fac Date:	Not reported
Unique Key:	MAA0071021

Details as of 2013:

Year:	1984
EPAID:	CTD061357240
TSDF Telephone:	Not reported
Transporter Country:	USA
Transporter Telephone:	Not reported
Transporter 2 Telephone:	Not reported
Generator Mailing Country:	USA
Telephone:	2037359311
Special Handling:	N
Last Modified Date:	04/27/2004
Last Modified By:	IG

Waste as of 2013:

Year:	1984
Manifest ID:	MAA007102

Map ID
Direction
Distance
Elevation

MAP FINDINGS

Site

Database(s)

EDR ID Number
EPA ID Number

ANSONIA COPPER & BRASS (Continued)

S124388117

Waste Occurrence: 1
UNNA: 1593
Hazard Class: ORM-A
US Dot Description: WASTE METHYLENE CHLORIDE N.O.S.
Number of Containers: 4
Container Type: DM
Quantity: 220
Weight/Volume: G
Additional Description: Y
Handling Code: T63
Last Modified Date: 2004-04-27 00:00:00
Last Modified By: IG

Waste Code as of 2013:
Year: 1984
Manifest ID: MAA007102
Waste Occurrence: 1
EPA Waste Code: F001
Recycled Waste?: False
Last Modified Date: 2004-04-27 00:00:00
Last Modified By: IG

N68
NNW
1/8-1/4
0.232 mi.
1223 ft.
Relative:
Lower

PENN UNION CORP
1 RIVERSIDE DR
ANSONIA, CT 06401
Site 8 of 11 in cluster N

CT SDADB
CT UST
RCRA NonGen / NLR
US AIRS
FINDS
ECHO
CT CPCS
1000201728
CTD061357240

Actual:
37 ft.

Site Discovery and Assessment:
Facility ID: 1552
Rem Master ID: 1563
PTP Id: Not reported
WPC Number: Not reported
Postal District: Not reported
Latitude: Not reported
Longitude: Not reported
Lat/Long Determined By: Not reported
Ground Water Quality Classification: GA
Surface Water Quality Classification: B
Waste Type: CHLR VOC, HYDRO/OIL
Disposal: Not reported
Sample Data Available: False
Updated By: WILCOX, J.
Update Program: PTP
Updated: 8/6/1993
Date Created: Not reported
Duplicate: False

SDA Federal:
EPA CERCLIS Id: Not reported
Number EPA RCRIS Id: Not reported
Site on EPA's CERCLIS: Not reported
Site Archived from CERCLIS: Not reported
Archive Date: Not reported
EPA's Removal at Site: Not reported

Map ID
Direction
Distance
Elevation

MAP FINDINGS

Site

Database(s)

EDR ID Number
EPA ID Number

PENN UNION CORP (Continued)

1000201728

Deferred to another EPA Program:	Not reported
EPA Env Priority Initiative Site:	Not reported
Federal Facility:	Not reported
Site on EPA's National Priority List:	Not reported
Part of an NPL site:	Not reported
RCRA Generator Status:	Not reported
RCRA Permit Status:	Not reported
SDA Referral:	
Referral Id:	1432
Source of referral:	PTP
Date Received:	10/6/1993
Staff Assigned:	Not reported
Remediation Program:	Not reported
Date dt_assigned:	Not reported
Remediation Complete Approved DEP/Verified by LEP:	10/6/1993
Outcome:	PTP
SDA Referral:	
Referral Id:	3690
Source of referral:	REMEDIAL
Date Received:	8/2/1994
Staff Assigned:	Not reported
Remediation Program:	PWP
Date dt_assigned:	Not reported
Remediation Complete Approved DEP/Verified by LEP:	Not reported
Outcome:	Not reported
SDA Remedial:	
Remedial Id:	Not reported
PTP Id:	Not reported
Remediation Program:	Not reported
Remediation Program Entered:	Not reported
Staff Assigned:	Not reported
Remediation Program:	Not reported
Date dt_assign:	Not reported
Project Phase:	Not reported
Order issued:	Not reported
Order Number:	Not reported
Date order issued:	Not reported
Remedial Investigation Start:	Not reported
Remedial Investigation Completed:	Not reported
Remedial Design Start:	Not reported
Remedial Design complet:	Not reported
Remedial Action Start:	Not reported
Remedial Action Completed:	Not reported
Date Oper/ maintenance Started:	Not reported
GW monitoring:	Not reported
Remediation complete Approved DEP/Verified by LEP:	Not reported
SDA Orders:	
Order Id:	Not reported
Order Number:	Not reported
Date order issued:	Not reported
Staff Assigned:	Not reported
Type of Order:	Not reported
Order Respondent:	Not reported
Admin Appeal Date:	Not reported
Date of Admin Appeal Ruling:	Not reported

Map ID
Direction
Distance
Elevation

MAP FINDINGS

Site

Database(s)

EDR ID Number
EPA ID Number

PENN UNION CORP (Continued)

1000201728

Date of Admin Appeal Ruling:	Not reported
Date of Final Order:	Not reported
Date of Court Appeal:	Not reported
Date of Court Ruling:	Not reported
Date of Court Ruling:	Not reported
Date Order Modified:	Not reported
Date Referred to AG:	Not reported
Judgement:	Not reported
Date of AGR judgement:	Not reported
Penalty assessed:	Not reported
Order Complete:	Not reported
In compliance:	Not reported
Comments:	Not reported

SDADB:

SDA Waste:

Waste Id:	5
Waste Type:	CHLR VOC
Description:	Chlorinated Volatile Organic Compounds

UST:

Name:	PENN-UNION CORPORATION
Address:	1 RIVERSIDE DR
Address 2:	Not reported
City,State,Zip:	ANSONIA 06401
Facility ID:	2-4288
Substance:	Heating Oil(on-site consumption)
Last Use Date:	12/01/1988
Tank ID:	A1
Closure Status:	Tank Filled with Inert Material
Compartment ID:	a
Tank Status:	Permanently Closed
Secondary Material:	Not reported
Tank Material:	Asphalt Coated or Bare Steel
Capacity:	10000
Install Date:	01/01/1969
Overfill Installed:	Not reported
Pipe Material:	Bare Steel
Pipe Mode Description:	Not reported
Spill Installed:	Not reported
Latitude:	41.345804
Longitude:	-73.082676
Tank Latitude:	41.345804
Tank Longitude:	-73.082676

Contact:

Facility ID:	2-4288
Owner Name:	TELEDYNE INDUSTRIES, INC.
Owner Address:	1901 AVENUE OF THE STARS
Owner Address 2:	Not reported
Owner Phone:	(213) 277-3311
Owner Phone Ext:	Not reported
Owner City/State/Zip:	LOS ANGELES, CA 900676001
Affiliation Type:	Owner
Contact Name:	Not reported
Contact Title:	Not reported

Map ID
Direction
Distance
Elevation

MAP FINDINGS

Site

Database(s)

EDR ID Number
EPA ID Number

PENN UNION CORP (Continued)

1000201728

Contact Email: Not reported

Facility ID: 2-4288

Owner Name: TELEDYNE INDUSTRIES, INC.

Owner Address: 1901 AVENUE OF THE STARS

Owner Address 2: Not reported

Owner Phone: Not reported

Owner Phone Ext: Not reported

Owner City/State/Zip: LOS ANGELES, CA 900676001

Affiliation Type: Registrant

Contact Name: Not reported

Contact Title: Not reported

Contact Email: Not reported

Name: PENN-UNION CORPORATION

Address: 1 RIVERSIDE DR

Address 2: Not reported

City,State,Zip: ANSONIA 06401

Facility ID: 2-4288

Substance: Gasoline

Last Use Date: 11/01/1988

Tank ID: B1

Closure Status: Tank Filled with Inert Material

Compartment ID: a

Tank Status: Permanently Closed

Secondary Material: Not reported

Tank Material: Asphalt Coated or Bare Steel

Capacity: 10000

Install Date: 01/01/1969

Overfill Installed: Not reported

Pipe Material: Bare Steel

Pipe Mode Description: Not reported

Spill Installed: Not reported

Latitude: 41.345804

Longitude: -73.082676

Tank Latitude: 41.345804

Tank Longitude: -73.082676

Contact:

Facility ID: 2-4288

Owner Name: TELEDYNE INDUSTRIES, INC.

Owner Address: 1901 AVENUE OF THE STARS

Owner Address 2: Not reported

Owner Phone: (213) 277-3311

Owner Phone Ext: Not reported

Owner City/State/Zip: LOS ANGELES, CA 900676001

Affiliation Type: Owner

Contact Name: Not reported

Contact Title: Not reported

Contact Email: Not reported

Facility ID: 2-4288

Owner Name: TELEDYNE INDUSTRIES, INC.

Owner Address: 1901 AVENUE OF THE STARS

Owner Address 2: Not reported

Owner Phone: Not reported

Owner Phone Ext: Not reported

Map ID
Direction
Distance
Elevation

MAP FINDINGS

Site

Database(s)

EDR ID Number
EPA ID Number

PENN UNION CORP (Continued)

1000201728

Owner City/State/Zip: LOS ANGELES, CA 900676001
Affiliation Type: Registrant
Contact Name: Not reported
Contact Title: Not reported
Contact Email: Not reported

Name: PENN-UNION CORPORATION
Address: 1 RIVERSIDE DR
Address 2: Not reported
City,State,Zip: ANSONIA 06401
Facility ID: 2-4288
Substance: Gasoline
Last Use Date: 03/01/1987
Tank ID: C1
Closure Status: Tank Filled with Inert Material
Compartment ID: a
Tank Status: Permanently Closed
Secondary Material: Not reported
Tank Material: Asphalt Coated or Bare Steel
Capacity: 1000
Install Date: 01/01/1969
Overfill Installed: Not reported
Pipe Material: Bare Steel
Pipe Mode Description: Not reported
Spill Installed: Not reported
Latitude: 41.345804
Longitude: -73.082676
Tank Latitude: 41.345804
Tank Longitude: -73.082676

Contact:
Facility ID: 2-4288
Owner Name: TELEDYNE INDUSTRIES, INC.
Owner Address: 1901 AVENUE OF THE STARS
Owner Address 2: Not reported
Owner Phone: (213) 277-3311
Owner Phone Ext: Not reported
Owner City/State/Zip: LOS ANGELES, CA 900676001
Affiliation Type: Owner
Contact Name: Not reported
Contact Title: Not reported
Contact Email: Not reported

Facility ID: 2-4288
Owner Name: TELEDYNE INDUSTRIES, INC.
Owner Address: 1901 AVENUE OF THE STARS
Owner Address 2: Not reported
Owner Phone: Not reported
Owner Phone Ext: Not reported
Owner City/State/Zip: LOS ANGELES, CA 900676001
Affiliation Type: Registrant
Contact Name: Not reported
Contact Title: Not reported
Contact Email: Not reported

Name: PENN-UNION CORPORATION

Map ID
Direction
Distance
Elevation

MAP FINDINGS

Site

Database(s)

EDR ID Number
EPA ID Number

PENN UNION CORP (Continued)

1000201728

Address: 1 RIVERSIDE DR
Address 2: Not reported
City,State,Zip: ANSONIA 06401
Facility ID: 2-4288
Substance: Used Oil
Last Use Date: 12/01/1986
Tank ID: D1
Closure Status: Tank was Removed From Ground
Compartment ID: a
Tank Status: Permanently Closed
Secondary Material: Not reported
Tank Material: Asphalt Coated or Bare Steel
Capacity: 1000
Install Date: 01/01/1980
Overfill Installed: Not reported
Pipe Material: Bare Steel
Pipe Mode Description: Not reported
Spill Installed: Not reported
Latitude: 41.345804
Longitude: -73.082676
Tank Latitude: 41.345804
Tank Longitude: -73.082676

Contact:

Facility ID: 2-4288
Owner Name: TELEDYNE INDUSTRIES, INC.
Owner Address: 1901 AVENUE OF THE STARS
Owner Address 2: Not reported
Owner Phone: (213) 277-3311
Owner Phone Ext: Not reported
Owner City/State/Zip: LOS ANGELES, CA 900676001
Affiliation Type: Owner
Contact Name: Not reported
Contact Title: Not reported
Contact Email: Not reported

Facility ID: 2-4288
Owner Name: TELEDYNE INDUSTRIES, INC.
Owner Address: 1901 AVENUE OF THE STARS
Owner Address 2: Not reported
Owner Phone: Not reported
Owner Phone Ext: Not reported
Owner City/State/Zip: LOS ANGELES, CA 900676001
Affiliation Type: Registrant
Contact Name: Not reported
Contact Title: Not reported
Contact Email: Not reported

Name: PENN-UNION CORPORATION
Address: 1 RIVERSIDE DR
Address 2: Not reported
City,State,Zip: ANSONIA 06401
Facility ID: 2-4288
Substance: Used Oil
Last Use Date: 12/01/1986
Tank ID: D2
Closure Status: Tank was Removed From Ground

Map ID
Direction
Distance
Elevation

MAP FINDINGS

Site

Database(s)

EDR ID Number
EPA ID Number

PENN UNION CORP (Continued)

1000201728

Compartment ID: a
Tank Status: Permanently Closed
Secondary Material: Not reported
Tank Material: Asphalt Coated or Bare Steel
Capacity: 1000
Install Date: 01/01/1980
Overfill Installed: Not reported
Pipe Material: Bare Steel
Pipe Mode Description: Not reported
Spill Installed: Not reported
Latitude: 41.345804
Longitude: -73.082676
Tank Latitude: 41.345804
Tank Longitude: -73.082676

Contact:

Facility ID: 2-4288
Owner Name: TELEDYNE INDUSTRIES, INC.
Owner Address: 1901 AVENUE OF THE STARS
Owner Address 2: Not reported
Owner Phone: (213) 277-3311
Owner Phone Ext: Not reported
Owner City/State/Zip: LOS ANGELES, CA 900676001
Affiliation Type: Owner
Contact Name: Not reported
Contact Title: Not reported
Contact Email: Not reported

Facility ID: 2-4288
Owner Name: TELEDYNE INDUSTRIES, INC.
Owner Address: 1901 AVENUE OF THE STARS
Owner Address 2: Not reported
Owner Phone: Not reported
Owner Phone Ext: Not reported
Owner City/State/Zip: LOS ANGELES, CA 900676001
Affiliation Type: Registrant
Contact Name: Not reported
Contact Title: Not reported
Contact Email: Not reported

RCRA NonGen / NLR:

Date form received by agency: 2011-06-17 00:00:00.0
Facility name: PENN UNION CORP
Facility address: 1 RIVERSIDE DR
ANSONIA, CT 06401
EPA ID: CTD061357240
Mailing address: RIVERSIDE DR
ANSONIA, CT 06401
Contact: DONALD CHRZANOWSKI
Contact address: 1 RIVERSIDE DR
ANSONIA, CT 06401
Contact country: US
Contact telephone: 814-734-8304
Contact email: Not reported
EPA Region: 01
Classification: Non-Generator

Map ID
Direction
Distance
Elevation

MAP FINDINGS

Site

Database(s)

EDR ID Number
EPA ID Number

PENN UNION CORP (Continued)

1000201728

Description: Handler: Non-Generators do not presently generate hazardous waste

Owner/Operator Summary:

Owner/operator name: NESCO INC
Owner/operator address: 6140 PARKLAND BLVD
MAYFIELD HEIGHTS, OH 44124
Owner/operator country: Not reported
Owner/operator telephone: 440-461-6000
Owner/operator email: Not reported
Owner/operator fax: Not reported
Owner/operator extension: Not reported
Legal status: Private
Owner/Operator Type: Owner
Owner/Op start date: Not reported
Owner/Op end date: Not reported

Handler Activities Summary:

U.S. importer of hazardous waste: No
Mixed waste (haz. and radioactive): No
Recycler of hazardous waste: No
Transporter of hazardous waste: No
Treater, storer or disposer of HW: No
Underground injection activity: No
On-site burner exemption: No
Furnace exemption: No
Used oil fuel burner: Yes
Used oil processor: No
Used oil refiner: No
Used oil fuel marketer to burner: No
Used oil Specification marketer: No
Used oil transfer facility: No
Used oil transporter: No

Historical Generators:

Date form received by agency: 1980-08-18 00:00:00.0
Site name: PENN UNION CORP
Classification: Small Quantity Generator

Hazardous Waste Summary:

. Waste code: D000
. Waste name: Not Defined

. Waste code: D001
. Waste name: IGNITABLE WASTE

. Waste code: D002
. Waste name: CORROSIVE WASTE

. Waste code: F001
. Waste name: THE FOLLOWING SPENT HALOGENATED SOLVENTS USED IN DEGREASING:
TETRACHLOROETHYLENE, TRICHTHLORETHYLENE, METHYLENE CHLORIDE,
1,1,1-TRICHTHLORETHANE, CARBON TETRACHLORIDE AND CHLORINATED
FLUOROCARBONS; ALL SPENT SOLVENT MIXTURES/BLENDS USED IN DEGREASING
CONTAINING, BEFORE USE, A TOTAL OF TEN PERCENT OR MORE (BY VOLUME) OF

Map ID
Direction
Distance
Elevation

MAP FINDINGS

Site

Database(s)

EDR ID Number
EPA ID Number

PENN UNION CORP (Continued)

1000201728

ONE OR MORE OF THE ABOVE HALOGENATED SOLVENTS OR THOSE SOLVENTS LISTED IN F002, F004, AND F005; AND STILL BOTTOMS FROM THE RECOVERY OF THESE SPENT SOLVENTS AND SPENT SOLVENT MIXTURES.

. Waste code: F002
. Waste name: THE FOLLOWING SPENT HALOGENATED SOLVENTS: TETRACHLOROETHYLENE, METHYLENE CHLORIDE, TRICHLOROETHYLENE, 1,1,1-TRICHLOROETHANE, CHLOROBENZENE, 1,1,2-TRICHLORO-1,2,2-TRIFLUOROETHANE, ORTHO-DICHLOROBENZENE, TRICHLOROFLUOROMETHANE, AND 1,1,2, TRICHLOROETHANE; ALL SPENT SOLVENT MIXTURES/BLENDS CONTAINING, BEFORE USE, A TOTAL OF TEN PERCENT OR MORE (BY VOLUME) OF ONE OR MORE OF THE ABOVE HALOGENATED SOLVENTS OR THOSE SOLVENTS LISTED IN F001, F004, AND F005; AND STILL BOTTOMS FROM THE RECOVERY OF THESE SPENT SOLVENTS AND SPENT SOLVENT MIXTURES.

Violation Status: No violations found

US AIRS MINOR:

Envid: 1000201728
Region Code: 01
Programmatic ID: AIR CT0000000900908745
Facility Registry ID: 110002057078
D and B Number: Not reported
Primary SIC Code: 3643
NAICS Code: 335931
Default Air Classification Code: MIN
Facility Type of Ownership Code: POF
Air CMS Category Code: Not reported
HPV Status: Not reported

US AIRS MINOR:

Region Code: 01
Programmatic ID: AIR CT0000000900908745
Facility Registry ID: 110002057078
Air Operating Status Code: OPR
Default Air Classification Code: MIN
Air Program: State Implementation Plan for National Primary and Secondary Ambient Air Quality Standards
Activity Date: 1999-03-24 00:00:00
Activity Status Date: Not reported
Activity Group: Compliance Monitoring
Activity Type: Inspection/Evaluation
Activity Status: Not reported

FINDS:

Registry ID: 110002057078

Environmental Interest/Information System

AFS (Aerometric Information Retrieval System (AIRS) Facility Subsystem) replaces the former Compliance Data System (CDS), the National Emission Data System (NEDS), and the Storage and Retrieval of Aerometric Data (SAROAD). AIRS is the national repository for information concerning airborne pollution in the United States. AFS is used to track emissions and compliance data from industrial plants. AFS data are utilized by states to prepare State Implementation Plans to comply with regulatory programs and by EPA as an input for the estimation of total national emissions. AFS is undergoing a major

Map ID
Direction
Distance
Elevation

MAP FINDINGS

Site

Database(s)

EDR ID Number
EPA ID Number

PENN UNION CORP (Continued)

1000201728

redesign to support facility operating permits required under Title V of the Clean Air Act.
RCRAInfo is a national information system that supports the Resource Conservation and Recovery Act (RCRA) program through the tracking of events and activities related to facilities that generate, transport, and treat, store, or dispose of hazardous waste. RCRAInfo allows RCRA program staff to track the notification, permit, compliance, and corrective action activities required under RCRA.
AIR MINOR

[Click this hyperlink](#) while viewing on your computer to access additional FINDS: detail in the EDR Site Report.

ECHO:

Envid: 1000201728
Registry ID: 110002057078
DFR URL: <http://echo.epa.gov/detailed-facility-report?fid=110002057078>

CPCS:

Name: TELEDYNE ANSONIA
Address: ONE RIVERSIDE DRIVE
City,State,Zip: ANSONIA, CT 06401
Site Type: Projects
Lust Status code: Not reported
Lust Status: Not reported
PTP Form: III
Program: Property Transfer Program
Comments: Projects
Site Type Definition: Property Transfer Form III

Name: TELEDYNE ANSONIA
Address: ONE RIVERSIDE DRIVE
City,State,Zip: ANSONIA, CT 06401
Site Type: Projects
Lust Status code: Not reported
Lust Status: Not reported
PTP Form: III
Program: Property Transfer Program
Comments: Projects
Site Type Definition: Property Transfer Form III

**N69
NNW
1/8-1/4
0.232 mi.
1223 ft.**

**FLUIDYNE ANSONIA
1 RIVERSIDE DR
ANSONIA, CT 06401**

**CT MANIFEST S109756033
N/A**

Site 9 of 11 in cluster N

**Relative:
Lower
Actual:
37 ft.**

CT MANIFEST:
EPA ID: CTR000026679
Years: 1999
Name: FLUIDYNE ANSONIA
Address: 1 RIVERSIDE DR
City,State,Zip: ANSONIA, CT 06401

Details:
Year: 1999
EPA ID: CTR000026679

Map ID
Direction
Distance
Elevation

MAP FINDINGS

Site

Database(s)

EDR ID Number
EPA ID Number

FLUIDYNE ANSONIA (Continued)

S109756033

Manifest Id: CTF0892065
TSDF EPA ID: CTD021816889
TSDF Name: UNITED OIL RECOVERY DBA ADV LIQ REC
TSDF Address: 136 GRACEY AVE
TSDF City,State,Zip: MERIDEN, CT 06451
TSDF Country: USA
TSDF Telephone: Not reported
Transport Date: Not reported
Transporter EPA ID: CTD021816889
Transporter Name: UNITED OIL RECOVERY INC/UIS DBA ADVANCED LIQ REC
Transporter Address: Not reported
Transporter City,State,Zip: CT
Transporter Country: USA
Transporter Phone: Not reported
Trans 2 Date: Not reported
Trans 2 EPA ID: Not reported
Trans 2 Name: Not reported
Trans 2 Address: Not reported
Transporter 2 City,State,Zip: CT
Trans 2 Country: USA
Trans 2 Phone: Not reported
Generator Mailing Address: 1 RIVERSIDE DR
Generator City,State,Zip: ANSONIA, CT 06401
Generator Mailing Country: Not reported
Generator Phone: Not reported
Special Handling: Not reported
Discrepancies: N
Date Shipped: 10/12/1999
Date Received: 10/12/1999
Last modified date: Not reported
Last modified by: Not reported
Comments: Not reported
Waste Occurrence: 1
US Dot Description: ENVIRONMENTALLY HAZ. SUBSTANCES,SOLID
Number of Containers: 002
Container Type: CF
Quantity: 3508
Weight/Volume: P
Batch Number: 3147, 3155
EPA Waste Codes: D018
Copies: 1, 2
Alt Fac EPA: Not reported
Alt Fac Name: Not reported
Alt Fac Street Address: Not reported
Alt Fac Town: Not reported
Alt Fac State: Not reported
Alt Fac Zip: Not reported
Alt Fac Date: Not reported
Unique Key: CTF08920651

Details as of 2013:

Year: 1999
EPAID: CTR000026679
TSDF Telephone: Not reported
Transporter Country: USA
Transporter Telephone: Not reported
Transporter 2 Telephone: Not reported

Map ID
Direction
Distance
Elevation

MAP FINDINGS

Site

Database(s)

EDR ID Number
EPA ID Number

FLUIDYNE ANSONIA (Continued)

S109756033

Generator Mailing Country: USA
Telephone: 2037359311
Special Handling: Not reported
Last Modified Date: 04/26/2004
Last Modified By: IG

Waste as of 2013:
Year: 1999
Manifest ID: CTF0892065
Waste Occurrence: 1
UNNA: 3077
Hazard Class: 9
US Dot Description: ENVIRONMENTALLY HAZ. SUBSTANCES,SOLID
Number of Containers: 002
Container Type: CF
Quantity: 3508
Weight/Volume: P
Additional Description: Not reported
Handling Code: Not reported
Last Modified Date: 2004-04-26 00:00:00
Last Modified By: IG

Waste Code as of 2013:
Year: 1999
Manifest ID: CTF0892065
Waste Occurrence: 1
EPA Waste Code: D018
Recycled Waste?: False
Last Modified Date: 2004-04-26 00:00:00
Last Modified By: IG

**N70
NNW
1/8-1/4
0.232 mi.
1223 ft.**

**TELEDYNE ANSONIA
1 RIVERSIDE DRIVE
ANSONIA, CT**

Site 10 of 11 in cluster N

**CT LWDS S108300959
N/A**

**Relative:
Lower

Actual:
37 ft.**

LWDS:
Leachate and Wastewater Number: 6900147
Status of the Discharge Activity: Inactive
Leachate and Waste Flow: Ground
Alias: Not reported
Alias2: Not reported

**N71
NNW
1/8-1/4
0.249 mi.
1313 ft.**

**ANSONIA COPPER & BRASS
8 RIVERSIDE DRIVE
ANSONIA, CT**

Site 11 of 11 in cluster N

**CT AUL S115593397
N/A**

**Relative:
Lower

Actual:
10 ft.**

CT AUL:
Name: ANSONIA COPPER & BRASS
Address: 8 RIVERSIDE DRIVE
City,State,Zip: ANSONIA, CT

Map ID
Direction
Distance
Elevation

MAP FINDINGS

Site

Database(s)

EDR ID Number
EPA ID Number

ANSONIA COPPER & BRASS (Continued)

S115593397

Facility ID:	7062	
Site Description:	Not reported	
Status:	Withdrawn	
X Coordinate:	0	
Y Coordinate:	0	
DEP Staff Assigned:	Carl Gruszczak	
LEP Lead:	FALSE	
LEP Program:	Not reported	
Map Link:	Not reported	
Date Release Exp First:	Not reported	
Date Release Exp Second:	Not reported	
Date Release Exp Third:	Not reported	
How did the ELUR change the use of the property:		Not reported
Date 1st Waiver Request Received:		Not reported
Date of DEP Comments On The 1st Waiver Request:		Not reported
Date Complete 1st Waiver Request Assembled:		Not reported
Date 2nd Waiver Request Received:		Not reported
Date of DEP Comments On The 2nd Waiver Request:		Not reported
Date Complete 2nd Waiver Request Assembled:		Not reported
Date 3rd Waiver Request Received:		Not reported
Date of DEP Comments On The 3rd Waiver Request:		Not reported
Date Complete 3rd Waiver Request Assembled:		Not reported
Date of Approval of 3rd Waiver Request:		Not reported
Date 1st ELUR received for review:		03-AUG-12
Date of DEP comments for 1st ELUR:		20-JUN-14
Date Complete Package for 1st ELUR Assembled:		Not reported
Date 1st ELUR Approved by Commissioner:		Not reported
Date 1st ELUR Received by Grantor:		Not reported
Date 1st ELUR Executed by Grantor:		Not reported
Date 2nd ELUR Received for Review:		Not reported
Date of DEP comments for 2nd ELUR:		Not reported
Date Complete Package for 2nd ELUR Assembled:		Not reported
Date 2nd ELUR Approved by Commissioner:		Not reported
Date 2nd ELUR Received by Grantor:		Not reported
Date 2nd ELUR Executed by Grantor:		Not reported
Date 3rd ELUR Received For Review:		Not reported
Date of DEP Comments For Third ELUR:		Not reported
Date Complete Package For Third ELUR Assembled:		Not reported
Date Third Decision Document Approved by Commissioner:		Not reported
Date Third ELUR Received by Grantor:		Not reported
Date Third ELUR Executed by Grantor:		Not reported
Date 1st ELUR Recorded On The Land Records:		Not reported
Date 2nd ELUR Recorded On The Land Records:		Not reported
Date 3rd ELUR Recorded On The Land Records:		Not reported
Date 1st Certificate of Title Was Received:		Not reported
Date 2nd Certificate of Title Was Received:		Not reported
Date 3rd Certificate of Title Was Received:		Not reported
Date Request For 1st ELUR Release Request Received:		Not reported
Date of DEP Comments on the First ELUR Release Request:		Not reported
Date of Complete Application For 1st ELUR Release Assembled:		Not reported
Date Request For Second ELUR Release Request Received:		Not reported
Date of DEP comments on the 2nd ELUR Release Request:		Not reported
Date of Complete Application for 2nd ELUR Release Assembled:		Not reported
Date Request for Third ELUR Release Request Received:		Not reported
Date of DEP Comments on the third ELUR Release Request:		Not reported
Date of Complete Application for 3rd ELUR Release Assembled:		Not reported
Date of the 1st Release From the ELUR Approved:		Not reported

Map ID
Direction
Distance
Elevation

MAP FINDINGS

Site

Database(s)

EDR ID Number
EPA ID Number

ANSONIA COPPER & BRASS (Continued)

S115593397

Date of the 2nd Release From the ELUR Approved:	Not reported
Date of the 3rd Release From the ELUR Approved:	Not reported
Was the 1st Release Recorded on the Land Records:	FALSE
Was the 2nd Release Recorded on the Land Records:	FALSE
Was the 3rd Release Recorded on the Land Records:	FALSE
Date the 1st Release Recorded on the Land Records:	Not reported
Date the 2nd Release Recorded on the Land Records:	Not reported
Date Request for 1st ELUR Restoration Request Received:	Not reported
Date of DEP comments on the 1st ELUR Restoration Request:	Not reported
Date the 1st ELUR Was Restored:	Not reported
Date Request For 2nd ELUR Restoration Request Received:	Not reported
Date of DEP Comments on the 2nd ELUR Restoration Request:	Not reported
Date the 2nd ELUR Restoration Request Was Complete:	Not reported
Date the 2nd ELUR was Restored:	Not reported
Date Request for 3rd ELUR Restoration Request Received:	Not reported
Date of DEP Comments on the 3rd ELUR Restoration Request:	Not reported
Date the 3rd ELUR Restoration Request Was Complete:	Not reported
Date the 3rd ELUR Was Restored:	Not reported
Was the 1st Restoration Recorded on the Land Records:	FALSE
Was the 2nd Restoration Recorded on the Land Records:	FALSE
Was the 3rd Restoration Recorded on the Land Records:	FALSE
Date the 1st Restoration Recorded on the Land Records:	Not reported
Date the 2nd Restoration Recorded on the Land Records:	Not reported
Date the 3rd Restoration Recorded on the Land Records:	Not reported
Date of NOV:	Not reported
Date NOV in Compliance:	Not reported
Name of Contact Person for ELUR:	Not reported
Contact Firm:	Not reported
Contact Address:	Not reported
Contact City/State/Zip:	Not reported
Request For Waiver Of Subordination Agreement Status:	Not reported
Direct Exposure Inaccessible Soil 22a-133k-2 B 3:	False
Pollutant Mobility Criteria Environ Isola Soil 22a-133k-2 C 4 B:	False
Prevent Disturbance Of Engineered Control 22a-133k-2 F 2 B Iv:	False
NOV Number:	Not reported
Reason for NOV:	Not reported
Other Enforcement Action:	Not reported
More Than One ELUR For Site:	FALSE
ELUR Covers All/Part Of Property?:	Not reported
Direct Exposure PCBs Industrial Use Only 22a-133k-2 B 2 B:	False
Use Ind Groundwater Volatilization Criteria 22a-133k-3 C 2:	False
Use Ind Soil Gas Volatilization Criteria 22a-133k-3 C 3 A:	False
Pot Gw Vol Criteria Exceed ELUR No Bldg Const 22a-133k-3 C 5 A:	False
Tech Impract Of GW Remediation 22a-133k-3 E 2 C:	False
ELUR Prior To Reqs:	FALSE

072
East
1/4-1/2
0.251 mi.
1327 ft.

FITCH PATRICK'S CHRYSLER DEALERSHIP
430 EAST MAIN ST
ANSONIA, CT 06401
Site 1 of 2 in cluster O

CT LUST **S109740337**
CT MANIFEST **N/A**
CT NPDES

Relative:
Lower
Actual:
53 ft.

LUST:
Name: FITZPATRICK'S CHRYSLER
Address: 430 EAST MAIN STREET
City,State,Zip: ANSONIA, CT 064011919
LUST Id: 8
UST Facility Id: 10882

Map ID
Direction
Distance
Elevation

MAP FINDINGS

Site

Database(s)

EDR ID Number
EPA ID Number

FITCH PATRICK'S CHRYSLER DEALERSHIP (Continued)

S109740337

LUST Case Id: 28034
Lust Status: Lust Completed
Processing Status: Not reported
EPA Reportable: True
Motor Fuel: True
Diesel: False
Gasoline: False
Other: False
Other Release: Not reported
No Release: False
Leak: False
Tank: False
Piping: False
Overfill: False
Removal: False
Incident Date: 07/26/1990
Entry Date: Not reported
Site Case Id: Not reported
UST Site Id: 48
Cost Recovery Spill Case #: Not reported
Old SITS Number: 199002680
Case Log Id: Not reported
Monthly Report Id: 0
UST Owner Id: 2389
LUST Owner Id: Not reported
UST Event Id: 7
Contact Info: Not reported
Contact EMail: Not reported
Site Contact City,St,Zip: Not reported
2nd Contact: Kevin Noel (Aaron Environmental)
2nd Contact EMail: Not reported
2nd Contact Address: 837 South Main Street
2nd Contact City,St,Zip: 131, CT 06479
2nd Contact Address 2: Not reported
2nd Contact City 2: Plantsville
2nd Contact Phone Number: Not reported
2nd Contact Fax Number: Not reported
2nd Contact Type: Project Manager, Civil Engineer
Facility City Num: 2
Site Contact: Not reported
Site Contact Address: Not reported
Site Contact Add 2: Not reported
Site Contact City 2: Not reported
Site Contact Phone: Not reported
Site Contact Fax: Not reported
Site Contact Type: Not reported
Department Contact 1: Not reported
Department Contact 2: Not reported
Referral Source: Not reported
Offsite Source: False
Date Referred: Not reported
Emergency: False
Private Heating Fuel: False
Commercial Heating Fuel: False
Commercial HF < 2100 Gal.: False
Commercial HF > 2100 Gal.: False
Commercial HF - Size Unk: False

Map ID
Direction
Distance
Elevation

MAP FINDINGS

Site

Database(s)

EDR ID Number
EPA ID Number

FITCH PATRICK'S CHRYSLER DEALERSHIP (Continued)

S109740337

No LUST Site:	False
Cost Recvry Prgm Candidate:	False
OCSR D Complete:	False
Follow Up Flag:	False
Alternate Water Supply:	False
Relocation:	False
Responsible Party:	False
Responsible EMail:	Not reported
Resp Party Name:	Frank Fitzpatrick
Resp Party Address:	430 East Main Street
Resp Party City,St,Zip:	Ansonia, CT 064011919
Resp Party Town Number:	2
Resp Party Phone:	2037343318
Resp Party Fax:	Not reported
Resp Party Name 2:	Not reported
Resp Party Address 2:	Not reported
Resp Party Phone 2:	Not reported
Investigator Id:	28
Follow Update:	Not reported
Area Lextent:	Not reported
Annual Precipitation:	Not reported
Affected Population:	Not reported
Population Setting:	Not reported
Ground Water Direction:	Not reported
Ground Water Gradient:	Not reported
Hydro Basin:	Not reported
Drastic:	Not reported
Geo Setting:	Not reported
Ground Water Classification:	GA
Receptor:	Not reported
Ground Water Flow Direction:	Not reported
Ground Water Depth:	Not reported
Areas Of Concern:	Not reported
Free Product Inches:	Not reported
Fund Date:	Not reported
Fund Planned:	No
Fund Obligated:	No
Fund Outlayed:	No
Fund Judgment:	No
Fund Recovered:	No
Cellar Borings:	False
Install Micro Wells:	False
Ground Water Sample:	False
Soil Sample:	False
Soil Gas:	False
Site Inspect:	False
Soil Excavate:	False
Geo Probe:	False
Survey:	False
Potable Well Sample:	False
Sample MWS:	False
Ground Water Gauging:	False
Soil Venting:	False
Active:	False
NOV Action:	None
NOV Issued:	Not reported
NOV Due:	Not reported

Map ID
Direction
Distance
Elevation

MAP FINDINGS

Site

Database(s)

EDR ID Number
EPA ID Number

FITCH PATRICK'S CHRYSLER DEALERSHIP (Continued)

S109740337

NOV Received:	Not reported
NOV Closed:	Not reported
NOV Disc Date:	Not reported
NOV Issued Date:	Not reported
NOV Compliance Sched:	Not reported
NOV Admin Order:	Not reported
NOV Referred To Ag:	Not reported
Stop All NOV Actions:	False
Release Invest Rpt:	False
DEP App Letter 1:	False
Correct Action Plan:	False
DEP App Letter 2:	False
Rem Sys Install:	False
Rem Sys Install Date:	Not reported
Closure Date:	Not reported
Rem Sys Monitoring Rpt:	False
Qrtly Gwater Mon Rpts:	False
Closure Req Rpt:	False
DEP Closure Letter:	False
Referred To:	Not reported
No Wells:	Not reported
Lph Wells:	Not reported
User Stamp:	ForrestA/forrestlaiuppaa
Date Stamp:	04/04/2019
Correspondence:	Not reported
Environmental Impact:	Not reported
FollowUp:	Not reported
GW Comments:	Not reported
Location Desc:	Not reported
NOV Comments:	Not reported
Release Desc:	Not reported
Running Comments:	Spills Files, UST Enforcement Files, and Cleanup Fund Files
Work Performed:	Not reported

CT MANIFEST:

EPA ID:	CTP000012003
Years:	1992, 1990
Name:	FITZPATRICKS CHRYSLER-CHEVROLET
Address:	430 EAST MAIN ST
City,State,Zip:	ANSONIA, CT 06201

Details:

Year:	1992
EPA ID:	CTP000012003
Manifest Id:	CTF0192164
TSDf EPA ID:	CTD980667927
TSDf Name:	SAFETY KLEEN CORP 2-112-01
TSDf Address:	11 TIPPING DR LOT #4
TSDf City,State,Zip:	BRANFORD, CT 06405
TSDf Country:	USA
TSDf Telephone:	Not reported
Transport Date:	Not reported
Transporter EPA ID:	ILD051060408
Transporter Name:	SAFETY KLEEN CORP (TRANSP)
Transporter Address:	Not reported
Transporter City,State,Zip:	CT
Transporter Country:	USA

Map ID
Direction
Distance
Elevation

MAP FINDINGS

Site

Database(s)

EDR ID Number
EPA ID Number

FITCH PATRICK'S CHRYSLER DEALERSHIP (Continued)

S109740337

Transporter Phone:	Not reported
Trans 2 Date:	Not reported
Trans 2 EPA ID:	Not reported
Trans 2 Name:	Not reported
Trans 2 Address:	Not reported
Transporter 2 City,State,Zip:	CT
Trans 2 Country:	USA
Trans 2 Phone:	Not reported
Generator Mailing Address:	430 EAST MAIN ST
Generator City,State,Zip:	ANSONIA, CT 06201
Generator Mailing Country:	Not reported
Generator Phone:	Not reported
Special Handling:	Not reported
Discrepancies:	N
Date Shipped:	07/07/1992
Date Received:	07/07/1992
Last modified date:	Not reported
Last modified by:	Not reported
Comments:	Not reported
Waste Occurrence:	2
US Dot Description:	WASTE PETROLEUM NAPHTHA
Number of Containers:	001
Container Type:	DF
Quantity:	27
Weight/Volume:	P
Batch Number:	999999
EPA Waste Codes:	D001
Copies:	1
Alt Fac EPA:	Not reported
Alt Fac Name:	Not reported
Alt Fac Street Address:	Not reported
Alt Fac Town:	Not reported
Alt Fac State:	Not reported
Alt Fac Zip:	Not reported
Alt Fac Date:	Not reported
Unique Key:	CTF01921642
Year:	1992
EPA ID:	CTP000012003
Manifest Id:	CTF0192164
TSDF EPA ID:	CTD980667927
TSDF Name:	SAFETY KLEEN CORP 2-112-01
TSDF Address:	11 TIPPING DR LOT #4
TSDF City,State,Zip:	BRANFORD, CT 06405
TSDF Country:	USA
TSDF Telephone:	Not reported
Transport Date:	Not reported
Transporter EPA ID:	ILD051060408
Transporter Name:	SAFETY KLEEN CORP (TRANSP)
Transporter Address:	Not reported
Transporter City,State,Zip:	CT
Transporter Country:	USA
Transporter Phone:	Not reported
Trans 2 Date:	Not reported
Trans 2 EPA ID:	Not reported
Trans 2 Name:	Not reported
Trans 2 Address:	Not reported

Map ID
Direction
Distance
Elevation

MAP FINDINGS

Site

Database(s)

EDR ID Number
EPA ID Number

FITCH PATRICK'S CHRYSLER DEALERSHIP (Continued)

S109740337

Transporter 2 City,State,Zip: CT
Trans 2 Country: USA
Trans 2 Phone: Not reported
Generator Mailing Address: 430 EAST MAIN ST
Generator City,State,Zip: ANSONIA, CT 06201
Generator Mailing Country: Not reported
Generator Phone: Not reported
Special Handling: Not reported
Discrepancies: N
Date Shipped: 07/07/1992
Date Received: 07/07/1992
Last modified date: Not reported
Last modified by: Not reported
Comments: Not reported
Waste Occurrence: 1
US Dot Description: WASTE PETROLEUM NAPHTHA
Number of Containers: 002
Container Type: DM
Quantity: 90
Weight/Volume: P
Batch Number: 999999
EPA Waste Codes: D001
Copies: 1
Alt Fac EPA: Not reported
Alt Fac Name: Not reported
Alt Fac Street Address: Not reported
Alt Fac Town: Not reported
Alt Fac State: Not reported
Alt Fac Zip: Not reported
Alt Fac Date: Not reported
Unique Key: CTF01921641

Details as of 2013:

Year: 1992
EPAID: CTP000012003
TSDF Telephone: Not reported
Transporter Country: USA
Transporter Telephone: Not reported
Transporter 2 Telephone: Not reported
Generator Mailing Country: USA
Telephone: 2037353391
Special Handling: Y
Last Modified Date: 04/27/2004
Last Modified By: IG

Waste as of 2013:

Year: 1992
Manifest ID: CTF0192164
Waste Occurrence: 2
UNNA: 1255
Hazard Class: COMBUSTIBL
US Dot Description: WASTE PETROLEUM NAPHTHA
Number of Containers: 001
Container Type: DF
Quantity: 27
Weight/Volume: P

Map ID
Direction
Distance
Elevation

MAP FINDINGS

Site

Database(s)

EDR ID Number
EPA ID Number

FITCH PATRICK'S CHRYSLER DEALERSHIP (Continued)

S109740337

Additional Description: Y
Handling Code: S02
Last Modified Date: 2004-04-27 00:00:00
Last Modified By: IG

Year: 1992
Manifest ID: CTF0192164
Waste Occurrence: 1
UNNA: 1255
Hazard Class: COMBUSTIBL
US Dot Description: WASTE PETROLEUM NAPHTHA
Number of Containers: 002
Container Type: DM
Quantity: 90
Weight/Volume: P
Additional Description: Y
Handling Code: S02
Last Modified Date: 2004-04-27 00:00:00
Last Modified By: IG

Waste Code as of 2013:

Year: 1992
Manifest ID: CTF0192164
Waste Occurrence: 2
EPA Waste Code: D001
Recycled Waste?: True
Last Modified Date: 2004-04-27 00:00:00
Last Modified By: IG

Year: 1992
Manifest ID: CTF0192164
Waste Occurrence: 1
EPA Waste Code: D001
Recycled Waste?: True
Last Modified Date: 2004-04-27 00:00:00
Last Modified By: IG

Name: FITZPATRICKS CHRYSLER-CHEVROLET
Address: 430 EAST MAIN ST
City,State,Zip: ANSONIA, CT 06401

Details:

Year: 1992
EPA ID: CTP000013003
Manifest Id: CTF0188892
TSDf EPA ID: CTD072138969
TSDf Name: ENVIRONMENTAL WASTE RESOURCES INC
TSDf Address: 130 FREIGHT ST
TSDf City,State,Zip: WATERBURY, CT 06702
TSDf Country: USA
TSDf Telephone: Not reported
Transport Date: Not reported
Transporter EPA ID: ILD051060408
Transporter Name: SAFETY KLEEN CORP (TRANSP)
Transporter Address: Not reported
Transporter City,State,Zip: CT

Map ID
Direction
Distance
Elevation

MAP FINDINGS

Site

Database(s)

EDR ID Number
EPA ID Number

FITCH PATRICK'S CHRYSLER DEALERSHIP (Continued)

S109740337

Transporter Country: USA
Transporter Phone: Not reported
Trans 2 Date: 11/16/1992
Trans 2 EPA ID: Not reported
Trans 2 Name: Not reported
Trans 2 Address: Not reported
Transporter 2 City,State,Zip: CT
Trans 2 Country: USA
Trans 2 Phone: Not reported
Generator Mailing Address: 430 EAST MAIN ST
Generator City,State,Zip: ANSONIA, CT 06401
Generator Mailing Country: Not reported
Generator Phone: Not reported
Special Handling: Not reported
Discrepancies: N
Date Shipped: 09/24/1992
Date Received: 11/16/1992
Last modified date: Not reported
Last modified by: Not reported
Comments: Not reported
Waste Occurrence: 1
US Dot Description: HAZARDOUS WASTE LIQUID, NOS
Number of Containers: 001
Container Type: TT
Quantity: 150
Weight/Volume: G
Batch Number: 999999
EPA Waste Codes: D008
Copies: 1
Alt Fac EPA: Not reported
Alt Fac Name: Not reported
Alt Fac Street Address: Not reported
Alt Fac Town: Not reported
Alt Fac State: Not reported
Alt Fac Zip: Not reported
Alt Fac Date: Not reported
Unique Key: CTF01888921

Details as of 2013:

Year: 1992
EPAID: CTP000013003
TSDF Telephone: Not reported
Transporter Country: USA
Transporter Telephone: Not reported
Transporter 2 Telephone: Not reported
Generator Mailing Country: USA
Telephone: 2037353391
Special Handling: Y
Last Modified Date: 04/27/2004
Last Modified By: IG

Waste as of 2013:

Year: 1992
Manifest ID: CTF0188892
Waste Occurrence: 1
UNNA: 3082

Map ID
Direction
Distance
Elevation

MAP FINDINGS

Site

Database(s)

EDR ID Number
EPA ID Number

FITCH PATRICK'S CHRYSLER DEALERSHIP (Continued)

S109740337

Hazard Class: 9
US Dot Description: HAZARDOUS WASTE LIQUID, NOS
Number of Containers: 001
Container Type: TT
Quantity: 150
Weight/Volume: G
Additional Description: Y
Handling Code: T01
Last Modified Date: 2004-04-27 00:00:00
Last Modified By: IG

Waste Code as of 2013:

Year: 1992
Manifest ID: CTF0188892
Waste Occurrence: 1
EPA Waste Code: D008
Recycled Waste?: False
Last Modified Date: 2004-04-27 00:00:00
Last Modified By: IG

Name: FITCH PATRICK'S CHRYSLER DEALERSHIP
Address: 430 EAST MAIN ST
City,State,Zip: ANSONIA, CT 06401

Details:

Year: 1990
EPA ID: CTP000011219
Manifest Id: CTF0039347
TSDF EPA ID: CTD021816889
TSDF Name: UNITED OIL RECOVERY INC
TSDF Address: 136 GRACEY AVE
TSDF City,State,Zip: MERIDEN, CT 06450
TSDF Country: USA
TSDF Telephone: Not reported
Transport Date: Not reported
Transporter EPA ID: CTD021816889
Transporter Name: UNITED OIL RECOVERY INC
Transporter Address: Not reported
Transporter City,State,Zip: CT
Transporter Country: USA
Transporter Phone: Not reported
Trans 2 Date: Not reported
Trans 2 EPA ID: Not reported
Trans 2 Name: Not reported
Trans 2 Address: Not reported
Transporter 2 City,State,Zip: CT
Trans 2 Country: USA
Trans 2 Phone: Not reported
Generator Mailing Address: 430 EAST MAIN ST
Generator City,State,Zip: ANSONIA, CT 06401
Generator Mailing Country: Not reported
Generator Phone: Not reported
Special Handling: Not reported
Discrepancies: N
Date Shipped: 07/24/1990
Date Received: 07/25/1990

Map ID
Direction
Distance
Elevation

MAP FINDINGS

Site

Database(s)

EDR ID Number
EPA ID Number

FITCH PATRICK'S CHRYSLER DEALERSHIP (Continued)

S109740337

Last modified date:	Not reported
Last modified by:	Not reported
Comments:	Not reported
Waste Occurrence:	1
US Dot Description:	WASTE FLAMMABLE LIQUID, NOS
Number of Containers:	001
Container Type:	TT
Quantity:	3000
Weight/Volume:	G
Batch Number:	999999
EPA Waste Codes:	D001
Copies:	1
Alt Fac EPA:	Not reported
Alt Fac Name:	Not reported
Alt Fac Street Address:	Not reported
Alt Fac Town:	Not reported
Alt Fac State:	Not reported
Alt Fac Zip:	Not reported
Alt Fac Date:	Not reported
Unique Key:	CTF00393471

Details as of 2013:

Year:	1990
EPAID:	CTP000011219
TSDF Telephone:	Not reported
Transporter Country:	USA
Transporter Telephone:	Not reported
Transporter 2 Telephone:	Not reported
Generator Mailing Country:	USA
Telephone:	2037343318
Special Handling:	N
Last Modified Date:	04/27/2004
Last Modified By:	IG

Waste as of 2013:

Year:	1990
Manifest ID:	CTF0039347
Waste Occurrence:	1
UNNA:	1993
Hazard Class:	FLAMMABLE
US Dot Description:	WASTE FLAMMABLE LIQUID, NOS
Number of Containers:	001
Container Type:	TT
Quantity:	3000
Weight/Volume:	G
Additional Description:	Y
Handling Code:	S02
Last Modified Date:	2004-04-27 00:00:00
Last Modified By:	IG

Waste Code as of 2013:

Year:	1990
Manifest ID:	CTF0039347
Waste Occurrence:	1
EPA Waste Code:	D001
Recycled Waste?:	False

Map ID
Direction
Distance
Elevation

MAP FINDINGS

Site

Database(s)

EDR ID Number
EPA ID Number

FITCH PATRICK'S CHRYSLER DEALERSHIP (Continued)

S109740337

Last Modified Date: 2004-04-27 00:00:00
Last Modified By: IG

NPDES:

Name: FITZPATRICK'S AUTOMOTIVE
Address: 430 EAST MAIN STREET
City: ANSONIA
Town Id: 2
Company Name: FITZPATRICK'S AUTOMOTIVE
Permit Number: GVS000958
Permit Issued Date: 11/02/1999
Permit Expiration Date: 09/20/2009
Application Received Date: 07/29/1999
Affiliation Type: Not reported
Permit EI Type: Not reported
App Id: Not reported
Site Address Description: Not reported
Site Address Line 2: Not reported
Permit Description: Not reported
Status: Not reported
Affiliate Address Line 1: Not reported
Affiliate Address Line 2: Not reported
Affiliate City/State/Zip: Not reported
Contact Name: Not reported
Contact Title: Not reported
Contact EMail: Not reported

Name: FITZPATRICK'S AUTOMOTIVE
Address: 430 EAST MAIN STREET
City: ANSONIA
Town Id: 2
Company Name: FITPATRICK'S AUTOMOTIVE
Permit Number: GVS000958
Permit Issued Date: 11/02/1999
Permit Expiration Date: 09/20/2009
Application Received Date: 07/29/1999
Affiliation Type: Not reported
Permit EI Type: Not reported
App Id: Not reported
Site Address Description: Not reported
Site Address Line 2: Not reported
Permit Description: Not reported
Status: Not reported
Affiliate Address Line 1: Not reported
Affiliate Address Line 2: Not reported
Affiliate City/State/Zip: Not reported
Contact Name: Not reported
Contact Title: Not reported
Contact EMail: Not reported

Map ID
Direction
Distance
Elevation

MAP FINDINGS

EDR ID Number
EPA ID Number

O73
East
1/4-1/2
0.251 mi.
1327 ft.
Site 2 of 2 in cluster O

RCRA-SQG
FINDS
ECHO
CT CPCS
CT MANIFEST
RI MANIFEST
1000821052
CTD983903493

Relative:
Lower

RCRA-SQG:

Actual:
53 ft.

Date form received by agency: 1992-09-10 00:00:00.0
Facility name: FITZPATRICKS INC
Facility address: 430 E MAIN ST
ANSONIA, CT 06401
EPA ID: CTD983903493
Mailing address: P O BOX 206
ANSONIA, CT 06401
Contact: MICHAEL FITZPATRICK
Contact address: 430 E MAIN ST
ANSONIA, CT 06401
Contact country: US
Contact telephone: 203-735-3391
Contact email: Not reported
EPA Region: 01
Classification: Small Small Quantity Generator
Description: Handler: generates more than 100 and less than 1000 kg of hazardous waste during any calendar month and accumulates less than 6000 kg of hazardous waste at any time; or generates 100 kg or less of hazardous waste during any calendar month, and accumulates more than 1000 kg of hazardous waste at any time

Owner/Operator Summary:

Owner/operator name: BERNARD FITZPATRICK
Owner/operator address: 430 E MAIN ST
ANSONIA, CT 06401
Owner/operator country: Not reported
Owner/operator telephone: 203-734-3318
Owner/operator email: Not reported
Owner/operator fax: Not reported
Owner/operator extension: Not reported
Legal status: Private
Owner/Operator Type: Owner
Owner/Op start date: Not reported
Owner/Op end date: Not reported

Handler Activities Summary:

U.S. importer of hazardous waste: No
Mixed waste (haz. and radioactive): No
Recycler of hazardous waste: No
Transporter of hazardous waste: No
Treater, storer or disposer of HW: No
Underground injection activity: No
On-site burner exemption: No
Furnace exemption: No
Used oil fuel burner: No
Used oil processor: No
Used oil refiner: No
Used oil fuel marketer to burner: No
Used oil Specification marketer: No
Used oil transfer facility: No

Map ID
Direction
Distance
Elevation

MAP FINDINGS

Site

Database(s)

EDR ID Number
EPA ID Number

FITZPATRICKS INC (Continued)

1000821052

Used oil transporter: No

Hazardous Waste Summary:

. Waste code: D000
. Waste name: Not Defined

. Waste code: D001
. Waste name: IGNITABLE WASTE

. Waste code: D008
. Waste name: LEAD

. Waste code: D018
. Waste name: BENZENE

. Waste code: D039
. Waste name: TETRACHLOROETHYLENE

Violation Status: No violations found

FINDS:

Registry ID: 110002494088

Environmental Interest/Information System

RCRAInfo is a national information system that supports the Resource Conservation and Recovery Act (RCRA) program through the tracking of events and activities related to facilities that generate, transport, and treat, store, or dispose of hazardous waste. RCRAInfo allows RCRA program staff to track the notification, permit, compliance, and corrective action activities required under RCRA.

Connecticut Site Information Management System (SIMS) is part of a suite of web-based applications designed to allow the Connecticut Department of Environmental Protection (DEP) staff to harmonize environmental interest information from disparate systems in a single agency-wide data repository (known as CFI). SIMS provides tools for identifying and resolving duplicate data, querying data (using both tabular and geospatial methods), and viewing/maintaining documents associated to the data.

[Click this hyperlink](#) while viewing on your computer to access additional FINDS: detail in the EDR Site Report.

ECHO:

Envid: 1000821052
Registry ID: 110002494088
DFR URL: <http://echo.epa.gov/detailed-facility-report?fid=110002494088>

CPCS:

Name: FITZPATRICK'S CHRYSLER
Address: 430 EAST MAIN STREET
City,State,Zip: ANSONIA, CT 06401
Site Type: LUST
Lust Status code: 3
Lust Status: Cleanup Initiated

Map ID
Direction
Distance
Elevation

MAP FINDINGS

Site

Database(s)

EDR ID Number
EPA ID Number

FITZPATRICKS INC (Continued)

1000821052

PTP Form: Not reported
Program: Not reported
Comments: Not reported
Site Type Definition: Leaking Underground Storage Tanks Rem. Started

CT MANIFEST:

EPA ID: CTD983903493
Years: 2008, 1994, 1993, 1992
Name: FITZPATRICK CHRYSLER PLYMOUTH
Address: 430 E MAIN ST
City,State,Zip: ANSONIA, CT 06401

Details:

Year: 2008
EPA ID: CTD983903493
Manifest Id: 000066863UIS
TSDF EPA ID: RID084802842
TSDF Name: UNITED OIL RECOVERY INC
TSDF Address: 167 MILL ST
TSDF City,State,Zip: CRANSTON, RI 02905
TSDF Country: USA
TSDF Telephone: Not reported
Transport Date: Not reported
Transporter EPA ID: TXR000050930
Transporter Name: SAFETY KLEEN SYSTEMS INC C O JJ KELLER & ASSOC
Transporter Address: 3003 W BREEZEWOOD LA PO BOX 368
Transporter City,State,Zip: NEENAH, WI 54957-
Transporter Country: USA
Transporter Phone: Not reported
Trans 2 Date: Not reported
Trans 2 EPA ID: Not reported
Trans 2 Name: Not reported
Trans 2 Address: Not reported
Transporter 2 City,State,Zip: CT
Trans 2 Country: USA
Trans 2 Phone: Not reported
Generator Mailing Address: PO BOX 206
Generator City,State,Zip: ANSONIA, CT 06401
Generator Mailing Country: Not reported
Generator Phone: Not reported
Special Handling: Not reported
Discrepancies: Not reported
Date Shipped: 04/16/2008
Date Received: 04/21/2008
Last modified date: Not reported
Last modified by: Not reported
Comments: Not reported
Waste Occurrence: 1
US Dot Description: PETROLEUM DISTILLATES, N.O.S. OR PETROLEUM PRODUCTS, N.O.S.
Number of Containers: 2
Container Type: DM
Quantity: 16
Weight/Volume: G
Batch Number: 657
EPA Waste Codes: D001, D039
Copies: 1
Alt Fac EPA: Not reported

Map ID
Direction
Distance
Elevation

MAP FINDINGS

Site

Database(s)

EDR ID Number
EPA ID Number

FITZPATRICKS INC (Continued)

1000821052

Alt Fac Name: Not reported
Alt Fac Street Address: Not reported
Alt Fac Town: Not reported
Alt Fac State: Not reported
Alt Fac Zip: Not reported
Alt Fac Date: Not reported
Unique Key: 000066863UIS1

Details as of 2013:

Year: 2008
EPAID: CTD983903493
TSDF Telephone: 4017810808
Transporter Country: USA
Transporter Telephone: (800)558-5011
Transporter 2 Telephone: Not reported
Generator Mailing Country: USA
Telephone: 2037353391
Special Handling: Not reported
Last Modified Date: 11/22/2010
Last Modified By: CYF

Year: 2008
EPAID: CTD983903493
TSDF Telephone: 4017810808
Transporter Country: USA
Transporter Telephone: (800)558-5011
Transporter 2 Telephone: Not reported
Generator Mailing Country: USA
Telephone: 2037353391
Special Handling: Not reported
Last Modified Date: 11/22/2010
Last Modified By: CYF

Name: FITZPATRICKS CHRYSLER
Address: 430 EAST MAIN ST
City,State,Zip: ANSONIA, CT 06401

Details:

Year: 1994
EPA ID: CTD983903493
Manifest Id: CTF0324074
TSDF EPA ID: CTD980667927
TSDF Name: SAFETY KLEEN CORP 2 112 01
TSDF Address: 11 TIPPING DR LOT #4
TSDF City,State,Zip: BRANFORD, CT 06405
TSDF Country: USA
TSDF Telephone: Not reported
Transport Date: Not reported
Transporter EPA ID: ILD984908202
Transporter Name: SAFETY KLEEN CORP
Transporter Address: Not reported
Transporter City,State,Zip: CT
Transporter Country: USA
Transporter Phone: Not reported
Trans 2 Date: Not reported
Trans 2 EPA ID: Not reported

Map ID
Direction
Distance
Elevation

MAP FINDINGS

Site

Database(s)

EDR ID Number
EPA ID Number

FITZPATRICKS INC (Continued)

1000821052

Trans 2 Name:	Not reported
Trans 2 Address:	Not reported
Transporter 2 City,State,Zip:	CT
Trans 2 Country:	USA
Trans 2 Phone:	Not reported
Generator Mailing Address:	430 EAST MAIN ST
Generator City,State,Zip:	ANSONIA, CT 06401
Generator Mailing Country:	Not reported
Generator Phone:	Not reported
Special Handling:	Not reported
Discrepancies:	N
Date Shipped:	08/03/1994
Date Received:	08/03/1994
Last modified date:	Not reported
Last modified by:	Not reported
Comments:	Not reported
Waste Occurrence:	2
US Dot Description:	WASTE PETROLEUM NAPHTHA LIQUID, NOS
Number of Containers:	001
Container Type:	DF
Quantity:	4
Weight/Volume:	G
Batch Number:	999999
EPA Waste Codes:	D001
Copies:	1
Alt Fac EPA:	Not reported
Alt Fac Name:	Not reported
Alt Fac Street Address:	Not reported
Alt Fac Town:	Not reported
Alt Fac State:	Not reported
Alt Fac Zip:	Not reported
Alt Fac Date:	Not reported
Unique Key:	CTF03240742
Year:	1994
EPA ID:	CTD983903493
Manifest Id:	CTF0324074
TSDf EPA ID:	CTD980667927
TSDf Name:	SAFETY KLEEN CORP 2 112 01
TSDf Address:	11 TIPPING DR LOT #4
TSDf City,State,Zip:	BRANFORD, CT 06405
TSDf Country:	USA
TSDf Telephone:	Not reported
Transport Date:	Not reported
Transporter EPA ID:	ILD984908202
Transporter Name:	SAFETY KLEEN CORP
Transporter Address:	Not reported
Transporter City,State,Zip:	CT
Transporter Country:	USA
Transporter Phone:	Not reported
Trans 2 Date:	Not reported
Trans 2 EPA ID:	Not reported
Trans 2 Name:	Not reported
Trans 2 Address:	Not reported
Transporter 2 City,State,Zip:	CT
Trans 2 Country:	USA
Trans 2 Phone:	Not reported

Map ID
Direction
Distance
Elevation

MAP FINDINGS

Site

Database(s)

EDR ID Number
EPA ID Number

FITZPATRICKS INC (Continued)

1000821052

Generator Mailing Address: 430 EAST MAIN ST
Generator City,State,Zip: ANSONIA, CT 06401
Generator Mailing Country: Not reported
Generator Phone: Not reported
Special Handling: Not reported
Discrepancies: N
Date Shipped: 08/03/1994
Date Received: 08/03/1994
Last modified date: Not reported
Last modified by: Not reported
Comments: Not reported
Waste Occurrence: 1
US Dot Description: WASTE PETROLEUM NAPHTHA LIQUID, NOS
Number of Containers: 002
Container Type: DM
Quantity: 11
Weight/Volume: G
Batch Number: 999999
EPA Waste Codes: D001
Copies: 1
Alt Fac EPA: Not reported
Alt Fac Name: Not reported
Alt Fac Street Address: Not reported
Alt Fac Town: Not reported
Alt Fac State: Not reported
Alt Fac Zip: Not reported
Alt Fac Date: Not reported
Unique Key: CTF03240741

Details as of 2013:

Year: 1994
EPAID: CTD983903493
TSDF Telephone: Not reported
Transporter Country: USA
Transporter Telephone: Not reported
Transporter 2 Telephone: Not reported
Generator Mailing Country: USA
Telephone: 2037353391
Special Handling: Y
Last Modified Date: 04/26/2004
Last Modified By: IG

Waste as of 2013:

Year: 1994
Manifest ID: CTF0324074
Waste Occurrence: 2
UNNA: 1993
Hazard Class: COMBUSTIBL
US Dot Description: WASTE PETROLEUM NAPHTHA LIQUID, NOS
Number of Containers: 001
Container Type: DF
Quantity: 4
Weight/Volume: G
Additional Description: Y
Handling Code: S02
Last Modified Date: 2004-04-26 00:00:00

Map ID
Direction
Distance
Elevation

MAP FINDINGS

Site

Database(s)

EDR ID Number
EPA ID Number

FITZPATRICKS INC (Continued)

1000821052

Last Modified By: IG

Year: 1994
Manifest ID: CTF0324074
Waste Occurrence: 1
UNNA: 1993
Hazard Class: COMBUSTIBL
US Dot Description: WASTE PETROLEUM NAPHTHA LIQUID, NOS
Number of Containers: 002
Container Type: DM
Quantity: 11
Weight/Volume: G
Additional Description: Y
Handling Code: S02
Last Modified Date: 2004-04-26 00:00:00
Last Modified By: IG

Waste Code as of 2013:

Year: 1994
Manifest ID: CTF0324074
Waste Occurrence: 2
EPA Waste Code: D001
Recycled Waste?: True
Last Modified Date: 2004-04-26 00:00:00
Last Modified By: IG

Year: 1994
Manifest ID: CTF0324074
Waste Occurrence: 1
EPA Waste Code: D001
Recycled Waste?: True
Last Modified Date: 2004-04-26 00:00:00
Last Modified By: IG

Name: FITZPATRICKS CHRYSLER
Address: 430 EAST MAIN ST
City,State,Zip: ANSONIA, CT 06401

Details:

Year: 1993
EPA ID: CTD983903493
Manifest Id: CTF0232691
TSDf EPA ID: CTD980667927
TSDf Name: SAFETY KLEEN CORP 2 112 01
TSDf Address: 11 TIPPING DR LOT #4
TSDf City,State,Zip: BRANFORD, CT 06405
TSDf Country: USA
TSDf Telephone: Not reported
Transport Date: Not reported
Transporter EPA ID: ILD984908202
Transporter Name: SAFETY KLEEN CORP
Transporter Address: Not reported
Transporter City,State,Zip: CT
Transporter Country: USA
Transporter Phone: Not reported
Trans 2 Date: Not reported

Map ID
Direction
Distance
Elevation

MAP FINDINGS

Site

Database(s)

EDR ID Number
EPA ID Number

FITZPATRICKS INC (Continued)

1000821052

Trans 2 EPA ID:	Not reported
Trans 2 Name:	Not reported
Trans 2 Address:	Not reported
Transporter 2 City,State,Zip:	CT
Trans 2 Country:	USA
Trans 2 Phone:	Not reported
Generator Mailing Address:	430 EAST MAIN ST
Generator City,State,Zip:	ANSONIA, CT 06401
Generator Mailing Country:	Not reported
Generator Phone:	Not reported
Special Handling:	Not reported
Discrepancies:	N
Date Shipped:	09/01/1993
Date Received:	09/01/1993
Last modified date:	Not reported
Last modified by:	Not reported
Comments:	Not reported
Waste Occurrence:	2
US Dot Description:	WASTE COMBUSTIBLE LIQUID, NOS
Number of Containers:	001
Container Type:	DF
Quantity:	4
Weight/Volume:	G
Batch Number:	999999
EPA Waste Codes:	D001
Copies:	1
Alt Fac EPA:	Not reported
Alt Fac Name:	Not reported
Alt Fac Street Address:	Not reported
Alt Fac Town:	Not reported
Alt Fac State:	Not reported
Alt Fac Zip:	Not reported
Alt Fac Date:	Not reported
Unique Key:	CTF02326912
Year:	1993
EPA ID:	CTD983903493
Manifest Id:	CTF0232691
TSDf EPA ID:	CTD980667927
TSDf Name:	SAFETY KLEEN CORP 2 112 01
TSDf Address:	11 TIPPING DR LOT #4
TSDf City,State,Zip:	BRANFORD, CT 06405
TSDf Country:	USA
TSDf Telephone:	Not reported
Transport Date:	Not reported
Transporter EPA ID:	ILD984908202
Transporter Name:	SAFETY KLEEN CORP
Transporter Address:	Not reported
Transporter City,State,Zip:	CT
Transporter Country:	USA
Transporter Phone:	Not reported
Trans 2 Date:	Not reported
Trans 2 EPA ID:	Not reported
Trans 2 Name:	Not reported
Trans 2 Address:	Not reported
Transporter 2 City,State,Zip:	CT
Trans 2 Country:	USA

Map ID
Direction
Distance
Elevation

MAP FINDINGS

Site

Database(s)

EDR ID Number
EPA ID Number

FITZPATRICKS INC (Continued)

1000821052

Trans 2 Phone: Not reported
Generator Mailing Address: 430 EAST MAIN ST
Generator City,State,Zip: ANSONIA, CT 06401
Generator Mailing Country: Not reported
Generator Phone: Not reported
Special Handling: Not reported
Discrepancies: N
Date Shipped: 09/01/1993
Date Received: 09/01/1993
Last modified date: Not reported
Last modified by: Not reported
Comments: Not reported
Waste Occurrence: 1
US Dot Description: WASTE COMBUSTIBLE LIQUID, NOS
Number of Containers: 002
Container Type: DM
Quantity: 11
Weight/Volume: G
Batch Number: 999999
EPA Waste Codes: D001
Copies: 1
Alt Fac EPA: Not reported
Alt Fac Name: Not reported
Alt Fac Street Address: Not reported
Alt Fac Town: Not reported
Alt Fac State: Not reported
Alt Fac Zip: Not reported
Alt Fac Date: Not reported
Unique Key: CTF02326911

Details as of 2013:

Year: 1993
EPAID: CTD983903493
TSDF Telephone: Not reported
Transporter Country: USA
Transporter Telephone: Not reported
Transporter 2 Telephone: Not reported
Generator Mailing Country: USA
Telephone: 2037353391
Special Handling: Y
Last Modified Date: 04/27/2004
Last Modified By: IG

Waste as of 2013:

Year: 1993
Manifest ID: CTF0232691
Waste Occurrence: 2
UNNA: 1993
Hazard Class: COMBUSTIBL
US Dot Description: WASTE COMBUSTIBLE LIQUID, NOS
Number of Containers: 001
Container Type: DF
Quantity: 4
Weight/Volume: G
Additional Description: Y
Handling Code: S02

Map ID
Direction
Distance
Elevation

MAP FINDINGS

Site

Database(s)

EDR ID Number
EPA ID Number

FITZPATRICKS INC (Continued)

1000821052

Last Modified Date: 2004-04-27 00:00:00
Last Modified By: IG

Year: 1993
Manifest ID: CTF0232691
Waste Occurrence: 1
UNNA: 1993
Hazard Class: COMBUSTIBL
US Dot Description: WASTE COMBUSTIBLE LIQUID, NOS
Number of Containers: 002
Container Type: DM
Quantity: 11
Weight/Volume: G
Additional Description: Y
Handling Code: S02
Last Modified Date: 2004-04-27 00:00:00
Last Modified By: IG

Waste Code as of 2013:

Year: 1993
Manifest ID: CTF0232691
Waste Occurrence: 2
EPA Waste Code: D001
Recycled Waste?: True
Last Modified Date: 2004-04-27 00:00:00
Last Modified By: IG

Year: 1993
Manifest ID: CTF0232691
Waste Occurrence: 1
EPA Waste Code: D001
Recycled Waste?: True
Last Modified Date: 2004-04-27 00:00:00
Last Modified By: IG

Name: FITZPATRICKS CHRYSLER-CHEVROLET
Address: 430 EAST MAIN ST
City,State,Zip: ANSONIA, CT 06401

Details:

Year: 1992
EPA ID: CTD983903493
Manifest Id: CTF0136786
TSDF EPA ID: CTD980667927
TSDF Name: SAFETY KLEEN CORP 2-112-01
TSDF Address: 11 TIPPING DR LOT #4
TSDF City,State,Zip: BRANFORD, CT 06405
TSDF Country: USA
TSDF Telephone: Not reported
Transport Date: Not reported
Transporter EPA ID: ILD051060408
Transporter Name: SAFETY-KLEEN CORP
Transporter Address: Not reported
Transporter City,State,Zip: CT
Transporter Country: USA
Transporter Phone: Not reported

Map ID
Direction
Distance
Elevation

MAP FINDINGS

Site

Database(s)

EDR ID Number
EPA ID Number

FITZPATRICKS INC (Continued)

1000821052

Trans 2 Date:	Not reported
Trans 2 EPA ID:	Not reported
Trans 2 Name:	Not reported
Trans 2 Address:	Not reported
Transporter 2 City,State,Zip:	CT
Trans 2 Country:	USA
Trans 2 Phone:	Not reported
Generator Mailing Address:	430 EAST MAIN ST
Generator City,State,Zip:	ANSONIA, CT 06401
Generator Mailing Country:	Not reported
Generator Phone:	Not reported
Special Handling:	Not reported
Discrepancies:	Y
Date Shipped:	12/21/1992
Date Received:	Not reported
Last modified date:	Not reported
Last modified by:	Not reported
Comments:	Not reported
Waste Occurrence:	2
US Dot Description:	WASTE COMBUSTIBLE LIQUID
Number of Containers:	001
Container Type:	DF
Quantity:	27
Weight/Volume:	P
Batch Number:	999999
EPA Waste Codes:	D001
Copies:	1
Alt Fac EPA:	Not reported
Alt Fac Name:	Not reported
Alt Fac Street Address:	Not reported
Alt Fac Town:	Not reported
Alt Fac State:	Not reported
Alt Fac Zip:	Not reported
Alt Fac Date:	Not reported
Unique Key:	CTF01367862
Year:	1992
EPA ID:	CTD983903493
Manifest Id:	CTF0136786
TSDf EPA ID:	CTD980667927
TSDf Name:	SAFETY KLEEN CORP 2-112-01
TSDf Address:	11 TIPPING DR LOT #4
TSDf City,State,Zip:	BRANFORD, CT 06405
TSDf Country:	USA
TSDf Telephone:	Not reported
Transport Date:	Not reported
Transporter EPA ID:	ILD051060408
Transporter Name:	SAFETY-KLEEN CORP
Transporter Address:	Not reported
Transporter City,State,Zip:	CT
Transporter Country:	USA
Transporter Phone:	Not reported
Trans 2 Date:	Not reported
Trans 2 EPA ID:	Not reported
Trans 2 Name:	Not reported
Trans 2 Address:	Not reported
Transporter 2 City,State,Zip:	CT

Map ID
Direction
Distance
Elevation

MAP FINDINGS

Site

Database(s)

EDR ID Number
EPA ID Number

FITZPATRICKS INC (Continued)

1000821052

Trans 2 Country: USA
Trans 2 Phone: Not reported
Generator Mailing Address: 430 EAST MAIN ST
Generator City,State,Zip: ANSONIA, CT 06401
Generator Mailing Country: Not reported
Generator Phone: Not reported
Special Handling: Not reported
Discrepancies: Y
Date Shipped: 12/21/1992
Date Received: Not reported
Last modified date: Not reported
Last modified by: Not reported
Comments: Not reported
Waste Occurrence: 1
US Dot Description: WASTE COMBUSTIBLE LIQUID
Number of Containers: 002
Container Type: DM
Quantity: 90
Weight/Volume: P
Batch Number: 999999
EPA Waste Codes: D001
Copies: 1
Alt Fac EPA: Not reported
Alt Fac Name: Not reported
Alt Fac Street Address: Not reported
Alt Fac Town: Not reported
Alt Fac State: Not reported
Alt Fac Zip: Not reported
Alt Fac Date: Not reported
Unique Key: CTF01367861

Details as of 2013:

Year: 1992
EPAID: CTD983903493
TSDF Telephone: Not reported
Transporter Country: USA
Transporter Telephone: Not reported
Transporter 2 Telephone: Not reported
Generator Mailing Country: USA
Telephone: 2037353391
Special Handling: Y
Last Modified Date: 04/27/2004
Last Modified By: IG

Waste as of 2013:

Year: 1992
Manifest ID: CTF0136786
Waste Occurrence: 2
UNNA: 1993
Hazard Class: COMBUSTIBL
US Dot Description: WASTE COMBUSTIBLE LIQUID
Number of Containers: 001
Container Type: DF
Quantity: 27
Weight/Volume: P
Additional Description: Y

Map ID
Direction
Distance
Elevation

MAP FINDINGS

Site

Database(s)

EDR ID Number
EPA ID Number

FITZPATRICKS INC (Continued)

1000821052

Handling Code: S02
Last Modified Date: 2004-04-27 00:00:00
Last Modified By: IG

Year: 1992
Manifest ID: CTF0136786
Waste Occurrence: 1
UNNA: 1993
Hazard Class: COMBUSTIBL
US Dot Description: WASTE COMBUSTIBLE LIQUID
Number of Containers: 002
Container Type: DM
Quantity: 90
Weight/Volume: P
Additional Description: Y
Handling Code: S02
Last Modified Date: 2004-04-27 00:00:00
Last Modified By: IG

Waste Code as of 2013:

Year: 1992
Manifest ID: CTF0136786
Waste Occurrence: 2
EPA Waste Code: D001
Recycled Waste?: True
Last Modified Date: 2004-04-27 00:00:00
Last Modified By: IG

Year: 1992
Manifest ID: CTF0136786
Waste Occurrence: 1
EPA Waste Code: D001
Recycled Waste?: True
Last Modified Date: 2004-04-27 00:00:00
Last Modified By: IG

RI MANIFEST:

EPA Id: CTD983903493
GEN Cert Date: 10/23/2007
Manifest Document Number: 000051262UIS
Waste Description: RQ WASTE PETROLEUM DISTILLATES NOS
TSDf Id: RID084802842
TSDf Name: United Oil Recovery Inc
Qty: 8
WT/Vol Units: G
TSDf Date: 10/26/2007
Transporter 2 Id: Not reported
Item Number: a
Transporter 2 Name: Not reported
Transporter Name 2: UNITED INDUSTRIAL SERVICES
Transporter EPAID: CTD021816889
Transporter Receipt Date: 10/23/2007
Number Of Containers: 1
Container Type: DM
Waste Code1: D001

Map ID
Direction
Distance
Elevation

MAP FINDINGS

Site

Database(s)

EDR ID Number
EPA ID Number

FITZPATRICKS INC (Continued)

1000821052

Waste Code2: D039
Waste Code3: Not reported
Waste Code4: Not reported
Waste Code5: Not reported
Waste Code6: Not reported
Fee Exempt Code: Not reported
Comment: Not reported
Transporter Name 2: Not reported
Company Permit Number: Not reported
Year: Not reported
Quarter: Not reported
Transporter Contact Name: Not reported
Transporter Contact Email: Not reported
Filing Date: Not reported
Total Fee: Not reported
Billing Name: Not reported
Paid Date: Not reported
Paid Time: Not reported
Facility Receipt Date: Not reported
Fee: Not reported
Manifest Created Date: Not reported
Manifest Updated Date: Not reported

RI MANIFEST:

Transporter Receipt Date: 4/16/2008
Number Of Containers: 1
Container Type: DM
Waste Code1: CR04
Waste Code2: Not reported
Waste Code3: Not reported
Waste Code4: Not reported
Waste Code5: Not reported
Waste Code6: Not reported
Comment: Not reported
Fee Exempt Code: Not reported
TSDF Name: SAFETY-KLEEN SYSTEMS, INC
TSDF Id: RID084802842
Transporter Name 2: Not reported
Company Permit Number: Not reported
Year: Not reported
EPA ID: CTD983903493
Manifest Docket Number: 000066863UIS
Quarter: Not reported
Waste Description: STATE REGULATED INDUSTRIAL WASTE WATER
Transporter Contact Name: Not reported
Quantity: 15
Transporter Contact Email: Not reported
WT/Vol Units: G
Filing Date: Not reported
Total Fee: Not reported
Item Number: b
Transporter Name: SAFETY-KLEEN SYSTEMS INC
Billing Name: Not reported
Transporter EPA ID: TXR000050930
Date Paid: Not reported
Time Paid: Not reported
GEN Cert Date: 4/16/2008
Facility Receipt Date: Not reported

Map ID
Direction
Distance
Elevation

MAP FINDINGS

Site

Database(s)

EDR ID Number
EPA ID Number

FITZPATRICKS INC (Continued)

1000821052

Fee:	Not reported
Transporter 2 Receipt Date:	Not reported
Manifest Created Date:	Not reported
TSDF Receipt Date:	4/18/2008
Transporter 2 ID:	Not reported
Manifest Updated Date:	Not reported
Transporter Receipt Date:	2/14/2008
Number Of Containers:	2
Container Type:	DM
Waste Code1:	D001
Waste Code2:	D039
Waste Code3:	Not reported
Waste Code4:	Not reported
Waste Code5:	Not reported
Waste Code6:	Not reported
Comment:	Not reported
Fee Exempt Code:	Not reported
TSDF Name:	SAFETY-KLEEN SYSTEMS, INC.
TSDF Id:	RID084802842
Transporter Name 2:	Not reported
Company Permit Number:	Not reported
Year:	Not reported
EPA ID:	CTD983903493
Manifest Docket Number:	000081313UIS
Quarter:	Not reported
Waste Description:	WASTE PETROLEUM DISTILLATES NOS
Transporter Contact Name:	Not reported
Quantity:	16
Transporter Contact Email:	Not reported
WT/Vol Units:	G
Filing Date:	Not reported
Total Fee:	Not reported
Item Number:	1
Transporter Name:	SAFETY-KLEEN SYSTEMS, INC.
Billing Name:	Not reported
Transporter EPA ID:	TXR000050930
Date Paid:	Not reported
Time Paid:	Not reported
GEN Cert Date:	2/14/2008
Facility Receipt Date:	Not reported
Fee:	Not reported
Transporter 2 Receipt Date:	Not reported
Manifest Created Date:	Not reported
TSDF Receipt Date:	2/18/2008
Transporter 2 ID:	Not reported
Manifest Updated Date:	Not reported
Transporter Receipt Date:	2/14/2008
Number Of Containers:	2
Container Type:	DM
Waste Code1:	D001
Waste Code2:	D039
Waste Code3:	Not reported
Waste Code4:	Not reported
Waste Code5:	Not reported
Waste Code6:	Not reported

Map ID
Direction
Distance
Elevation

MAP FINDINGS

Site

Database(s)

EDR ID Number
EPA ID Number

FITZPATRICKS INC (Continued)

1000821052

Comment:	Not reported
Fee Exempt Code:	Not reported
TSD Name:	SAFETY-KLEEN SYSTEMS, INC.
TSD ID:	RID084802842
Transporter Name 2:	Not reported
Company Permit Number:	Not reported
Year:	Not reported
EPA ID:	CTD983903493
Manifest Docket Number:	000081313UIS
Quarter:	Not reported
Waste Description:	WASTE PETROLEUM DISTILLATES NOS
Transporter Contact Name:	Not reported
Quantity:	16
Transporter Contact Email:	Not reported
WT/Vol Units:	G
Filing Date:	Not reported
Total Fee:	Not reported
Item Number:	1
Transporter Name:	SAFETY-KLEEN SYSTEMS, INC.
Billing Name:	Not reported
Transporter EPA ID:	TXR000050930
Date Paid:	Not reported
Time Paid:	Not reported
GEN Cert Date:	2/14/2008
Facility Receipt Date:	Not reported
Fee:	Not reported
Transporter 2 Receipt Date:	Not reported
Manifest Created Date:	Not reported
TSD Receipt Date:	2/18/2008
Transporter 2 ID:	Not reported
Manifest Updated Date:	Not reported
Transporter Receipt Date:	4/16/2008
Number Of Containers:	2
Container Type:	DM
Waste Code1:	D001
Waste Code2:	D039
Waste Code3:	Not reported
Waste Code4:	Not reported
Waste Code5:	Not reported
Waste Code6:	Not reported
Comment:	Not reported
Fee Exempt Code:	Not reported
TSD Name:	SAFETY-KLEEN SYSTEMS, INC
TSD ID:	RID084802842
Transporter Name 2:	Not reported
Company Permit Number:	Not reported
Year:	Not reported
EPA ID:	CTD983903493
Manifest Docket Number:	000066863UIS
Quarter:	Not reported
Waste Description:	RQ WASTE PETROLEUM DISTILLATES NOS
Transporter Contact Name:	Not reported
Quantity:	16
Transporter Contact Email:	Not reported
WT/Vol Units:	G
Filing Date:	Not reported

Map ID
Direction
Distance
Elevation

MAP FINDINGS

Site

Database(s)

EDR ID Number
EPA ID Number

FITZPATRICKS INC (Continued)

1000821052

Total Fee:	Not reported
Item Number:	a
Transporter Name:	SAFETY-KLEEN SYSTEMS INC
Billing Name:	Not reported
Transporter EPA ID:	TXR000050930
Date Paid:	Not reported
Time Paid:	Not reported
GEN Cert Date:	4/16/2008
Facility Receipt Date:	Not reported
Fee:	Not reported
Transporter 2 Receipt Date:	Not reported
Manifest Created Date:	Not reported
TSDf Receipt Date:	4/18/2008
Transporter 2 ID:	Not reported
Manifest Updated Date:	Not reported
Transporter Receipt Date:	4/16/2008
Number Of Containers:	1
Container Type:	DM
Waste Code1:	CR04
Waste Code2:	Not reported
Waste Code3:	Not reported
Waste Code4:	Not reported
Waste Code5:	Not reported
Waste Code6:	Not reported
Comment:	Not reported
Fee Exempt Code:	Not reported
TSDf Name:	SAFETY-KLEEN SYSTEMS, INC
TSDf Id:	RID084802842
Transporter Name 2:	Not reported
Company Permit Number:	Not reported
Year:	Not reported
EPA ID:	CTD983903493
Manifest Docket Number:	000066863UIS
Quarter:	Not reported
Waste Description:	STATE REGULATED INDUSTRIAL WASTE WATER
Transporter Contact Name:	Not reported
Quantity:	15
Transporter Contact Email:	Not reported
WT/Vol Units:	G
Filing Date:	Not reported
Total Fee:	Not reported
Item Number:	b
Transporter Name:	SAFETY-KLEEN SYSTEMS INC
Billing Name:	Not reported
Transporter EPA ID:	TXR000050930
Date Paid:	Not reported
Time Paid:	Not reported
GEN Cert Date:	4/16/2008
Facility Receipt Date:	Not reported
Fee:	Not reported
Transporter 2 Receipt Date:	Not reported
Manifest Created Date:	Not reported
TSDf Receipt Date:	4/18/2008
Transporter 2 ID:	Not reported
Manifest Updated Date:	Not reported

Map ID
Direction
Distance
Elevation

MAP FINDINGS

Site

Database(s)

EDR ID Number
EPA ID Number

FITZPATRICKS INC (Continued)

1000821052

Transporter Receipt Date:	4/16/2008
Number Of Containers:	2
Container Type:	DM
Waste Code1:	D001
Waste Code2:	D039
Waste Code3:	Not reported
Waste Code4:	Not reported
Waste Code5:	Not reported
Waste Code6:	Not reported
Comment:	Not reported
Fee Exempt Code:	Not reported
TSDf Name:	SAFETY-KLEEN SYSTEMS, INC
TSDf Id:	RID084802842
Transporter Name 2:	Not reported
Company Permit Number:	Not reported
Year:	Not reported
EPA ID:	CTD983903493
Manifest Docket Number:	000066863UIS
Quarter:	Not reported
Waste Description:	RQ WASTE PETROLEUM DISTILLATES NOS
Transporter Contact Name:	Not reported
Quantity:	16
Transporter Contact Email:	Not reported
WT/Vol Units:	G
Filing Date:	Not reported
Total Fee:	Not reported
Item Number:	a
Transporter Name:	SAFETY-KLEEN SYSTEMS INC
Billing Name:	Not reported
Transporter EPA ID:	TXR000050930
Date Paid:	Not reported
Time Paid:	Not reported
GEN Cert Date:	4/16/2008
Facility Receipt Date:	Not reported
Fee:	Not reported
Transporter 2 Receipt Date:	Not reported
Manifest Created Date:	Not reported
TSDf Receipt Date:	4/18/2008
Transporter 2 ID:	Not reported
Manifest Updated Date:	Not reported
Transporter Receipt Date:	12/19/2007
Number Of Containers:	2
Container Type:	DM
Waste Code1:	D001
Waste Code2:	D039
Waste Code3:	Not reported
Waste Code4:	Not reported
Waste Code5:	Not reported
Waste Code6:	Not reported
Comment:	Not reported
Fee Exempt Code:	Not reported
TSDf Name:	United Oil Recovery Inc
TSDf Id:	RID084802842
Transporter Name 2:	Not reported
Company Permit Number:	Not reported
Year:	Not reported

Map ID
Direction
Distance
Elevation

MAP FINDINGS

Site

Database(s)

EDR ID Number
EPA ID Number

FITZPATRICKS INC (Continued)

1000821052

EPA ID:	CTD983903493
Manifest Docket Number:	000079227UIS
Quarter:	Not reported
Waste Description:	RQ WASTE PETROLEUM DISTILLATES NOS
Transporter Contact Name:	Not reported
Quantity:	16
Transporter Contact Email:	Not reported
WT/Vol Units:	G
Filing Date:	Not reported
Total Fee:	Not reported
Item Number:	a
Transporter Name:	SAFETY-KLEEN SYSTEMS INC
Billing Name:	Not reported
Transporter EPA ID:	TXR000050930
Date Paid:	Not reported
Time Paid:	Not reported
GEN Cert Date:	12/19/2007
Facility Receipt Date:	Not reported
Fee:	Not reported
Transporter 2 Receipt Date:	Not reported
Manifest Created Date:	Not reported
TSDf Receipt Date:	12/24/2007
Transporter 2 ID:	Not reported
Manifest Updated Date:	Not reported
Transporter Receipt Date:	8/24/2007
Number Of Containers:	1
Container Type:	DM
Waste Code1:	D001
Waste Code2:	D039
Waste Code3:	Not reported
Waste Code4:	Not reported
Waste Code5:	Not reported
Waste Code6:	Not reported
Comment:	Not reported
Fee Exempt Code:	Not reported
TSDf Name:	United Oil Recovery Inc
TSDf Id:	RID084802842
Transporter Name 2:	Not reported
Company Permit Number:	Not reported
Year:	Not reported
EPA ID:	CTD983903493
Manifest Docket Number:	000040937UIS
Quarter:	Not reported
Waste Description:	RQ WASTE PETROLEUM DISTILLATES NOS
Transporter Contact Name:	Not reported
Quantity:	8
Transporter Contact Email:	Not reported
WT/Vol Units:	G
Filing Date:	Not reported
Total Fee:	Not reported
Item Number:	a
Transporter Name:	UNITED INDUSTRIAL SERVICES
Billing Name:	Not reported
Transporter EPA ID:	CTD021816889
Date Paid:	Not reported
Time Paid:	Not reported

Map ID
Direction
Distance
Elevation

MAP FINDINGS

Site

Database(s)

EDR ID Number
EPA ID Number

FITZPATRICKS INC (Continued)

1000821052

GEN Cert Date:	8/24/2007
Facility Receipt Date:	Not reported
Fee:	Not reported
Transporter 2 Receipt Date:	Not reported
Manifest Created Date:	Not reported
TSDf Receipt Date:	8/27/2007
Transporter 2 ID:	Not reported
Manifest Updated Date:	Not reported
Transporter Receipt Date:	8/24/2007
Number Of Containers:	1
Container Type:	DM
Waste Code1:	CR04
Waste Code2:	Not reported
Waste Code3:	Not reported
Waste Code4:	Not reported
Waste Code5:	Not reported
Waste Code6:	Not reported
Comment:	Not reported
Fee Exempt Code:	Not reported
TSDf Name:	United Oil Recovery Inc
TSDf Id:	RID084802842
Transporter Name 2:	Not reported
Company Permit Number:	Not reported
Year:	Not reported
EPA ID:	CTD983903493
Manifest Docket Number:	000040937UIS
Quarter:	Not reported
Waste Description:	STATE REGULATED INDUSTRIAL WASTE WATER
Transporter Contact Name:	Not reported
Quantity:	15
Transporter Contact Email:	Not reported
WT/Vol Units:	G
Filing Date:	Not reported
Total Fee:	Not reported
Item Number:	b
Transporter Name:	UNITED INDUSTRIAL SERVICES
Billing Name:	Not reported
Transporter EPA ID:	CTD021816889
Date Paid:	Not reported
Time Paid:	Not reported
GEN Cert Date:	8/24/2007
Facility Receipt Date:	Not reported
Fee:	Not reported
Transporter 2 Receipt Date:	Not reported
Manifest Created Date:	Not reported
TSDf Receipt Date:	8/27/2007
Transporter 2 ID:	Not reported
Manifest Updated Date:	Not reported
Transporter Receipt Date:	3/6/2007
Number Of Containers:	1
Container Type:	DM
Waste Code1:	CR04
Waste Code2:	Not reported
Waste Code3:	Not reported
Waste Code4:	Not reported

Map ID
Direction
Distance
Elevation

MAP FINDINGS

Site

Database(s)

EDR ID Number
EPA ID Number

FITZPATRICKS INC (Continued)

1000821052

Waste Code5:	Not reported
Waste Code6:	Not reported
Comment:	Not reported
Fee Exempt Code:	Not reported
TSDf Name:	United Oil Recovery Inc
TSDf Id:	RID084802842
Transporter Name 2:	UNITED INDUSTRIAL SERVICES
Company Permit Number:	Not reported
Year:	Not reported
EPA ID:	CTD983903493
Manifest Docket Number:	000017209UIS
Quarter:	Not reported
Waste Description:	STATE REGULATED INDUSTRIAL WASTE WATER
Transporter Contact Name:	Not reported
Quantity:	8
Transporter Contact Email:	Not reported
WT/Vol Units:	G
Filing Date:	Not reported
Total Fee:	Not reported
Item Number:	b
Transporter Name:	UNITED INDUSTRIAL SERVICES
Billing Name:	Not reported
Transporter EPA ID:	CTD021816889
Date Paid:	Not reported
Time Paid:	Not reported
GEN Cert Date:	3/6/2007
Facility Receipt Date:	Not reported
Fee:	Not reported
Transporter 2 Receipt Date:	Not reported
Manifest Created Date:	Not reported
TSDf Receipt Date:	3/8/2007
Transporter 2 ID:	CTD021816889
Manifest Updated Date:	Not reported
Transporter Receipt Date:	3/6/2007
Number Of Containers:	3
Container Type:	DM
Waste Code1:	D001
Waste Code2:	D039
Waste Code3:	Not reported
Waste Code4:	Not reported
Waste Code5:	Not reported
Waste Code6:	Not reported
Comment:	Not reported
Fee Exempt Code:	Not reported
TSDf Name:	United Oil Recovery Inc
TSDf Id:	RID084802842
Transporter Name 2:	UNITED INDUSTRIAL SERVICES
Company Permit Number:	Not reported
Year:	Not reported
EPA ID:	CTD983903493
Manifest Docket Number:	000017209UIS
Quarter:	Not reported
Waste Description:	RQ WASTE PETROLEUM DISTILLATES NOS
Transporter Contact Name:	Not reported
Quantity:	24
Transporter Contact Email:	Not reported

Map ID
Direction
Distance
Elevation

MAP FINDINGS

Site

Database(s)

EDR ID Number
EPA ID Number

FITZPATRICKS INC (Continued)

1000821052

WT/Vol Units:	G
Filing Date:	Not reported
Total Fee:	Not reported
Item Number:	a
Transporter Name:	UNITED INDUSTRIAL SERVICES
Billing Name:	Not reported
Transporter EPA ID:	CTD021816889
Date Paid:	Not reported
Time Paid:	Not reported
GEN Cert Date:	3/6/2007
Facility Receipt Date:	Not reported
Fee:	Not reported
Transporter 2 Receipt Date:	Not reported
Manifest Created Date:	Not reported
TSDF Receipt Date:	3/8/2007
Transporter 2 ID:	CTD021816889
Manifest Updated Date:	Not reported

[Click this hyperlink](#) while viewing on your computer to access
14 additional RI_MANIFEST: record(s) in the EDR Site Report.

P74
NNE
1/4-1/2
0.268 mi.
1413 ft.

PANDEL PROPERTIES LLC
35 N MAIN STREET
ANSONIA, CT 06401
Site 1 of 2 in cluster P

SEMS 1026004683
CTN000103111

Relative:
Higher
Actual:
87 ft.

SEMS:	
Site ID:	0103111
EPA ID:	CTN000103111
Name:	PANDEL PROPERTIES LLC
Address:	35 N MAIN STREET
Address 2:	Not reported
City,State,Zip:	ANSONIA, CT 06401
Cong District:	Not reported
FIPS Code:	Not reported
Latitude:	Not reported
Longitude:	Not reported
FF:	N
NPL:	Not on the NPL
Non NPL Status:	Removal Only Site (No Site Assessment Work Needed)

SEMS Detail:	
Region:	01
Site ID:	0103111
EPA ID:	CTN000103111
Site Name:	PANDEL PROPERTIES LLC
NPL:	N
FF:	N
OU:	00
Action Code:	RS
Action Name:	RV ASSESS
SEQ:	1
Start Date:	2019-10-11 04:00:00
Finish Date:	Not reported
Qual:	Not reported
Current Action Lead:	EPA Perf

Map ID
Direction
Distance
Elevation

MAP FINDINGS

Site

Database(s)

EDR ID Number
EPA ID Number

75
WSW
1/4-1/2
0.280 mi.
1478 ft.

74 GROVE STREET - ANSONIA
74 GROVE STREET
ANSONIA, CT 06401

US BROWNFIELDS
FINDS

1023618959
N/A

Relative:
Higher

Actual:
135 ft.

US BROWNFIELDS:

Name: 74 GROVE STREET - ANSONIA
Address: 74 GROVE STREET
City,State,Zip: ANSONIA, CT 06401
Recipient Name: Naugatuck Valley Regional Planning Agency
Grant Type: Assessment
Property Number: Not reported
Parcel size: Not reported
Latitude: 41.341682
Longitude: -73.088053
HCM Label: Not reported
Map Scale: Not reported
Point of Reference: Not reported
Highlights: Not reported
Datum: Not reported
Acres Property ID: 12840
IC Data Access: Not reported
Start Date: Not reported
Redev Completion Date: Not reported
Completed Date: Not reported
Acres Cleaned Up: Not reported
Cleanup Funding: Not reported
Cleanup Funding Source: Not reported
Assessment Funding: Not reported
Assessment Funding Source: Not reported
Redevelopment Funding: Not reported
Redev. Funding Source: Not reported
Redev. Funding Entity Name: Not reported
Redevelopment Start Date: Not reported
Assessment Funding Entity: Not reported
Cleanup Funding Entity: Not reported
Grant Type: N/A
Accomplishment Type: Not reported
Accomplishment Count: 0
Cooperative Agreement Number: 99186301
Start Date: Not reported
Ownership Entity: Not reported
Completion Date: Not reported
Current Owner: Not reported
Did Owner Change: U
Cleanup Required: Y
Video Available: Not reported
Photo Available: Not reported
Institutional Controls Required: Not reported
IC Category Proprietary Controls: Not reported
IC Cat. Info. Devices: Not reported
IC Cat. Gov. Controls: Not reported
IC Cat. Enforcement Permit Tools: Not reported
IC in place date: Not reported
IC in place: U
State/tribal program date: Not reported
State/tribal program ID: Not reported
State/tribal NFA date: Not reported

Map ID
Direction
Distance
Elevation

MAP FINDINGS

Site

Database(s)

EDR ID Number
EPA ID Number

74 GROVE STREET - ANSONIA (Continued)

1023618959

Air contaminated:	Not reported
Air cleaned:	Not reported
Asbestos found:	Not reported
Asbestos cleaned:	Not reported
Controlled substance found:	Not reported
Controlled substance cleaned:	Not reported
Drinking water affected:	Not reported
Drinking water cleaned:	Not reported
Groundwater affected:	Not reported
Groundwater cleaned:	Not reported
Lead contaminant found:	Not reported
Lead cleaned up:	Not reported
No media affected:	Not reported
Unknown media affected:	Not reported
Other cleaned up:	Not reported
Other metals found:	Not reported
Other metals cleaned:	Not reported
Other contaminants found:	Not reported
Other contaminants found description:	Not reported
PAHs found:	Not reported
PAHs cleaned up:	Not reported
PCBs found:	Not reported
PCBs cleaned up:	Not reported
Petro products found:	Not reported
Petro products cleaned:	Not reported
Sediments found:	Not reported
Sediments cleaned:	Not reported
Soil affected:	Not reported
Soil cleaned up:	Not reported
Surface water cleaned:	Not reported
VOCs found:	Not reported
VOCs cleaned:	Not reported
Cleanup other description:	Not reported
Num. of cleanup and re-dev. jobs:	Not reported
Past use greenspace acreage:	Not reported
Past use residential acreage:	Not reported
Surface Water:	Not reported
Past use commercial acreage:	Not reported
Past use industrial acreage:	Not reported
Future use greenspace acreage:	Not reported
Future use residential acreage:	Not reported
Future use commercial acreage:	Not reported
Future use industrial acreage:	Not reported
Greenspace acreage and type:	Not reported
Superfund Fed. landowner flag:	Not reported
Arsenic cleaned up:	Not reported
Cadmium cleaned up:	Not reported
Chromium cleaned up:	Not reported
Copper cleaned up:	Not reported
Iron cleaned up:	Not reported
mercury cleaned up:	Not reported
Nickel Cleaned Up:	Not reported
No clean up:	Not reported
Pesticides cleaned up:	Not reported
Selenium cleaned up:	Not reported
SVOCs cleaned up:	Not reported
Unknown clean up:	Not reported

Map ID
Direction
Distance
Elevation

MAP FINDINGS

Site

Database(s)

EDR ID Number
EPA ID Number

74 GROVE STREET - ANSONIA (Continued)

1023618959

Arsenic contaminant found:	Not reported
Cadmium contaminant found:	Not reported
Chromium contaminant found:	Not reported
Copper contaminant found:	Not reported
Iron contaminant found:	Not reported
Mercury contaminant found:	Not reported
Nickel contaminant found:	Not reported
No contaminant found:	Not reported
Pesticides contaminant found:	Not reported
Selenium contaminant found:	Not reported
SVOCs contaminant found:	Not reported
Unknown contaminant found:	Not reported
Future Use: Multistory	Not reported
Media affected Bluiding Material:	Not reported
Media affected indoor air:	Not reported
Building material media cleaned up:	Not reported
Indoor air media cleaned up:	Not reported
Unknown media cleaned up:	Not reported
Past Use: Multistory	Not reported
Property Description:	Not reported
Below Poverty Number:	811
Below Poverty Percent:	17.4%
Meidan Income:	10183
Meidan Income Number:	2077
Meidan Income Percent:	44.6%
Vacant Housing Number:	171
Vacant Housing Percent:	8.7%
Unemployed Number:	256
Unemployed Percent:	5.5%

FINDS:

Registry ID: 110070068513

Environmental Interest/Information System

US EPA Assessment, Cleanup and Redevelopment Exchange System (ACRES)
is an federal online database for Brownfields Grantees to
electronically submit data directly to EPA.

[Click this hyperlink](#) while viewing on your computer to access
additional FINDS: detail in the EDR Site Report.

P76
NNE
1/4-1/2
0.281 mi.
1485 ft.

ANSONIA CTARNG COMPLEX
5 STATE STREET
ANSONIA, CT 06401
Site 2 of 2 in cluster P

CT SDADB S104253219
N/A

Relative:
Higher
Actual:
97 ft.

Site Discovery and Assessment:

Facility ID:	3323
Rem Master ID:	1015
PTP Id:	Not reported
WPC Number:	Not reported
Postal District:	Not reported
Latitude:	Not reported
Longitude:	Not reported
Lat/Long Determined By:	Not reported

Map ID
Direction
Distance
Elevation

MAP FINDINGS

Site

Database(s)

EDR ID Number
EPA ID Number

ANSONIA CTARNG COMPLEX (Continued)

S104253219

Ground Water Quality Classification:	GA
Surface Water Quality Classification:	C/B
Waste Type:	HYDRO/OIL, MANGANESE
Disposal:	DRYWELL, SPILL/DUMP
Sample Data Available:	False
Updated By:	DANYLUK, M.
Update Program:	D&A
Updated:	3/16/1999
Date Created:	Not reported
Duplicate:	False
SDA Federal:	
EPA CERCLIS Id:	Not reported
Number EPA RCRIS Id:	Not reported
Site on EPA's CERCLIS:	Not reported
Site Archived from CERCLIS:	Not reported
Archive Date:	Not reported
EPA's Removal at Site:	Not reported
Deferred to another EPA Program:	Not reported
EPA Env Priority Initiative Site:	Not reported
Federal Facility:	Not reported
Site on EPA's National Priority List:	Not reported
Part of an NPL site:	Not reported
RCRA Generator Status:	Not reported
RCRA Permit Status:	Not reported
SDA Referral:	
Referral Id:	3122
Source of referral:	EPA
Date Received:	1/27/1999
Staff Assigned:	DANYLUK, M.
Remediation Program:	FPRE
Date dt_assigned:	3/15/1999
Remediation Complete Approved DEP/Verified by LEP:	3/16/1999
Outcome:	FPRE
SDA Remedial:	
Remedial Id:	Not reported
PTP Id:	Not reported
Remediation Program:	Not reported
Remediation Program Entered:	Not reported
Staff Assigned:	Not reported
Remediation Program:	Not reported
Date dt_assign:	Not reported
Project Phase:	Not reported
Order issued:	Not reported
Order Number:	Not reported
Date order issued:	Not reported
Remedial Investigation Start:	Not reported
Remedial Investigation Completed:	Not reported
Remedial Design Start:	Not reported
Remedial Design complet:	Not reported
Remedial Action Start:	Not reported
Remedial Action Completed:	Not reported
Date Oper/ maintenance Started:	Not reported
GW monitoring:	Not reported
Remediation complete Approved DEP/Verified by LEP:	Not reported
SDA Orders:	

Map ID
Direction
Distance
Elevation

MAP FINDINGS

Site

Database(s)

EDR ID Number
EPA ID Number

ANSONIA CTARNG COMPLEX (Continued)

S104253219

Order Id: Not reported
Order Number: Not reported
Date order issued: Not reported
Staff Assigned: Not reported
Type of Order: Not reported
Order Respondent: Not reported
Admin Appeal Date: Not reported
Date of Admin Appeal Ruling: Not reported
Date of Admin Appeal Ruling: Not reported
Date of Final Order: Not reported
Date of Court Appeal: Not reported
Date of Court Ruling: Not reported
Date of Court Ruling: Not reported
Date Order Modified: Not reported
Date Referred to AG: Not reported
Judgement: Not reported
Date of AGR judgement: Not reported
Penalty assessed: Not reported
Order Complete: Not reported
In compliance: Not reported
Comments: Not reported

SDADB:

SDA Waste:

Waste Id: 11
Waste Type: HYDRO/OIL
Description: Hydrocarbons and/or Fuel Oil

77
SSE
1/4-1/2
0.290 mi.
1530 ft.

ANSONIA LANDFILL
NORTH DIVISION STREET
ANSONIA, CT 06401

SEMS-ARCHIVE 1000338863
CTD983870783

Relative:
Lower
Actual:
10 ft.

SEMS Archive:
Site ID: 0101992
EPA ID: CTD983870783
Name: ANSONIA LANDFILL
Address: NORTH DIVISION STREET
Address 2: Not reported
City,State,Zip: ANSONIA, CT 06401
Cong District: 03
FIPS Code: 09009
FF: N
NPL: Not on the NPL
Non NPL Status: NFRAP-Site does not qualify for the NPL based on existing information

SEMS Archive Detail:

Region: 01
Site ID: 0101992
EPA ID: CTD983870783
Site Name: ANSONIA LANDFILL
NPL: N
FF: N
OU: 00
Action Code: VS
Action Name: ARCH SITE

Map ID
Direction
Distance
Elevation

MAP FINDINGS

Site

Database(s)

EDR ID Number
EPA ID Number

ANSONIA LANDFILL (Continued)

1000338863

SEQ: 1
Start Date: Not reported
Finish Date: 2013-03-11 04:00:00
Qual: Not reported
Current Action Lead: EPA Perf In-Hse

Region: 01
Site ID: 0101992
EPA ID: CTD983870783
Site Name: ANSONIA LANDFILL
NPL: N
FF: N
OU: 00
Action Code: OO
Action Name: SITE REASS
SEQ: 1
Start Date: Not reported
Finish Date: 2001-08-02 04:00:00
Qual: L
Current Action Lead: EPA Perf

Region: 01
Site ID: 0101992
EPA ID: CTD983870783
Site Name: ANSONIA LANDFILL
NPL: N
FF: N
OU: 00
Action Code: SI
Action Name: SI
SEQ: 1
Start Date: 1994-11-21 05:00:00
Finish Date: 1995-05-11 04:00:00
Qual: L
Current Action Lead: EPA Perf

Region: 01
Site ID: 0101992
EPA ID: CTD983870783
Site Name: ANSONIA LANDFILL
NPL: N
FF: N
OU: 00
Action Code: PA
Action Name: PA
SEQ: 1
Start Date: Not reported
Finish Date: 1989-06-27 04:00:00
Qual: L
Current Action Lead: St Perf

Region: 01
Site ID: 0101992
EPA ID: CTD983870783
Site Name: ANSONIA LANDFILL
NPL: N
FF: N

Map ID
Direction
Distance
Elevation

MAP FINDINGS

Site

Database(s)

EDR ID Number
EPA ID Number

ANSONIA LANDFILL (Continued)

1000338863

OU: 00
Action Code: DS
Action Name: DISCVRY
SEQ: 1
Start Date: 1989-05-16 04:00:00
Finish Date: 1989-05-16 04:00:00
Qual: Not reported
Current Action Lead: St Perf

Q78
SSE
1/4-1/2
0.306 mi.
1614 ft.

420 MAIN STREET
420 MAIN STREET
ANSONIA, CT 06401
Site 1 of 2 in cluster Q

US BROWNFIELDS
FINDS
1023667286
N/A

Relative:
Lower

US BROWNFIELDS:

Actual:
28 ft.

Name: 420 MAIN STREET
Address: 420 MAIN STREET
City,State,Zip: ANSONIA, CT 06401
Recipient Name: Naugatuck Valley Council of Governments
Grant Type: Assessment
Property Number: Not reported
Parcel size: 1.6
Latitude: 41.338367
Longitude: -73.07844799999998
HCM Label: Not reported
Map Scale: Not reported
Point of Reference: Not reported
Highlights: Not reported
Datum: Not reported
Acres Property ID: 233643
IC Data Access: Not reported
Start Date: Not reported
Redev Completion Date: Not reported
Completed Date: Not reported
Acres Cleaned Up: Not reported
Cleanup Funding: Not reported
Cleanup Funding Source: Not reported
Assessment Funding: Not reported
Assessment Funding Source: Not reported
Redevelopment Funding: Not reported
Redev. Funding Source: Not reported
Redev. Funding Entity Name: Not reported
Redevelopment Start Date: Not reported
Assessment Funding Entity: Not reported
Cleanup Funding Entity: Not reported
Grant Type: Hazardous
Accomplishment Type: Not reported
Accomplishment Count: 0
Cooperative Agreement Number: 00A00150
Start Date: Not reported
Ownership Entity: Not reported
Completion Date: Not reported
Current Owner: Not reported
Did Owner Change: Not reported
Cleanup Required: U
Video Available: Not reported

Map ID
Direction
Distance
Elevation

MAP FINDINGS

Site

Database(s)

EDR ID Number
EPA ID Number

420 MAIN STREET (Continued)

1023667286

Photo Available:	Not reported
Institutional Controls Required:	U
IC Category Proprietary Controls:	Not reported
IC Cat. Info. Devices:	Not reported
IC Cat. Gov. Controls:	Not reported
IC Cat. Enforcement Permit Tools:	Not reported
IC in place date:	Not reported
IC in place:	Not reported
State/tribal program date:	Not reported
State/tribal program ID:	Not reported
State/tribal NFA date:	Not reported
Air contaminated:	Not reported
Air cleaned:	Not reported
Asbestos found:	Not reported
Asbestos cleaned:	Not reported
Controlled substance found:	Not reported
Controlled substance cleaned:	Not reported
Drinking water affected:	Not reported
Drinking water cleaned:	Not reported
Groundwater affected:	Not reported
Groundwater cleaned:	Not reported
Lead contaminant found:	Not reported
Lead cleaned up:	Not reported
No media affected:	Not reported
Unknown media affected:	Not reported
Other cleaned up:	Not reported
Other metals found:	Not reported
Other metals cleaned:	Not reported
Other contaminants found:	Not reported
Other contams found description:	Not reported
PAHs found:	Not reported
PAHs cleaned up:	Not reported
PCBs found:	Not reported
PCBs cleaned up:	Not reported
Petro products found:	Not reported
Petro products cleaned:	Not reported
Sediments found:	Not reported
Sediments cleaned:	Not reported
Soil affected:	Not reported
Soil cleaned up:	Not reported
Surface water cleaned:	Not reported
VOCs found:	Not reported
VOCs cleaned:	Not reported
Cleanup other description:	Not reported
Num. of cleanup and re-dev. jobs:	Not reported
Past use greenspace acreage:	Not reported
Past use residential acreage:	Not reported
Surface Water:	Not reported
Past use commercial acreage:	Not reported
Past use industrial acreage:	Not reported
Future use greenspace acreage:	Not reported
Future use residential acreage:	Not reported
Future use commercial acreage:	Not reported
Future use industrial acreage:	Not reported
Greenspace acreage and type:	Not reported
Superfund Fed. landowner flag:	Not reported
Arsenic cleaned up:	Not reported

Map ID
Direction
Distance
Elevation

MAP FINDINGS

Site

Database(s)

EDR ID Number
EPA ID Number

420 MAIN STREET (Continued)

1023667286

Cadmium cleaned up:	Not reported
Chromium cleaned up:	Not reported
Copper cleaned up:	Not reported
Iron cleaned up:	Not reported
mercury cleaned up:	Not reported
Nickel Cleaned Up:	Not reported
No clean up:	Not reported
Pesticides cleaned up:	Not reported
Selenium cleaned up:	Not reported
SVOCs cleaned up:	Not reported
Unknown clean up:	Not reported
Arsenic contaminant found:	Not reported
Cadmium contaminant found:	Not reported
Chromium contaminant found:	Not reported
Copper contaminant found:	Not reported
Iron contaminant found:	Not reported
Mercury contaminant found:	Not reported
Nickel contaminant found:	Not reported
No contaminant found:	Not reported
Pesticides contaminant found:	Not reported
Selenium contaminant found:	Not reported
SVOCs contaminant found:	Not reported
Unknown contaminant found:	Not reported
Future Use: Multistory	Not reported
Media affected Bluiding Material:	Not reported
Media affected indoor air:	Not reported
Building material media cleaned up:	Not reported
Indoor air media cleaned up:	Not reported
Unknown media cleaned up:	Not reported
Past Use: Multistory	Not reported
Property Description:	Not reported
Below Poverty Number:	1077
Below Poverty Percent:	24.8%
Meidan Income:	10510
Meidan Income Number:	2130
Meidan Income Percent:	49.1%
Vacant Housing Number:	102
Vacant Housing Percent:	5.5%
Unemployed Number:	287
Unemployed Percent:	6.6%

FINDS:

Registry ID: 110070081546

Environmental Interest/Information System

US EPA Assessment, Cleanup and Redevelopment Exchange System (ACRES) is an federal online database for Brownfields Grantees to electronically submit data directly to EPA.

[Click this hyperlink](#) while viewing on your computer to access additional FINDS: detail in the EDR Site Report.

Map ID
Direction
Distance
Elevation

MAP FINDINGS

EDR ID Number
EPA ID Number

Q79
SSE
1/4-1/2
0.306 mi.
1614 ft.

420 MAIN STREET
420 MAIN STREET
ANSONIA, CT 06401

Site 2 of 2 in cluster Q

CT SDADB

S104253217
N/A

Relative:
Lower

Actual:
28 ft.

Site Discovery and Assessment:

Facility ID:	2568
Rem Master ID:	3002
PTP Id:	Not reported
WPC Number:	Not reported
Postal District:	Not reported
Latitude:	Not reported
Longitude:	Not reported
Lat/Long Determined By:	Not reported
Ground Water Quality Classification:	Not reported
Surface Water Quality Classification:	Not reported
Waste Type:	CHLR VOC, HYDRO/OIL
Disposal:	UST
Sample Data Available:	False
Updated By:	DAVIDSON, N
Update Program:	PWP
Updated:	8/21/1994
Date Created:	Not reported
Duplicate:	False

SDA Federal:

EPA CERCLIS Id:	Not reported
Number EPA RCRIS Id:	Not reported
Site on EPA's CERCLIS:	Not reported
Site Archived from CERCLIS:	Not reported
Archive Date:	Not reported
EPA's Removal at Site:	Not reported
Deferred to another EPA Program:	Not reported
EPA Env Priority Initiative Site:	Not reported
Federal Facility:	Not reported
Site on EPA's National Priority List:	Not reported
Part of an NPL site:	Not reported
RCRA Generator Status:	Not reported
RCRA Permit Status:	Not reported

SDA Referral:

Referral Id:	2383
Source of referral:	PWP
Date Received:	8/21/1995
Staff Assigned:	Not reported
Remediation Program:	Not reported
Date dt_assigned:	Not reported
Remediation Complete Approved DEP/Verified by LEP:	Not reported
Outcome:	Not reported

SDA Remedial:

Remedial Id:	Not reported
PTP Id:	Not reported
Remediation Program:	Not reported
Remediation Program Entered:	Not reported
Staff Assigned:	Not reported
Remediation Program:	Not reported
Date dt_assign:	Not reported
Project Phase:	Not reported
Order issued:	Not reported

Map ID
Direction
Distance
Elevation

MAP FINDINGS

Site

Database(s)

EDR ID Number
EPA ID Number

420 MAIN STREET (Continued)

S104253217

Order Number:	Not reported
Date order issued:	Not reported
Remedial Investigation Start:	Not reported
Remedial Investigation Completed:	Not reported
Remedial Design Start:	Not reported
Remedial Design complet:	Not reported
Remedial Action Start:	Not reported
Remedial Action Completed:	Not reported
Date Oper/ maintenance Started:	Not reported
GW monitoring:	Not reported
Remediation complete Approved DEP/Verified by LEP:	Not reported

SDA Orders:

Order Id:	Not reported
Order Number:	Not reported
Date order issued:	Not reported
Staff Assigned:	Not reported
Type of Order:	Not reported
Order Respondent:	Not reported
Admin Appeal Date:	Not reported
Date of Admin Appeal Ruling:	Not reported
Date of Admin Appeal Ruling:	Not reported
Date of Final Order:	Not reported
Date of Court Appeal:	Not reported
Date of Court Ruling:	Not reported
Date of Court Ruling:	Not reported
Date Order Modified:	Not reported
Date Referred to AG:	Not reported
Judgement:	Not reported
Date of AGR judgement:	Not reported
Penalty assessed:	Not reported
Order Complete:	Not reported
In compliance:	Not reported
Comments:	Not reported

SDADB:

SDA Waste:

Waste Id:	5
Waste Type:	CHLR VOC
Description:	Chlorinated Volatile Organic Compounds

80
East
1/4-1/2
0.313 mi.
1654 ft.

BURMINGHAM GROUP
119 SOUTH CLIFF
ANSONIA, CT 06401

CT LUST
CT SPILLS
CT CPCS

S105443492
N/A

Relative:
Higher
Actual:
139 ft.

LUST:

Name:	BURMINGHAM GROUP
Address:	119 SOUTH CLIFF
City,State,Zip:	ANSONIA, CT 06401
LUST Id:	7761
UST Facility Id:	Not reported
LUST Case Id:	35812
Lust Status:	Lust Completed
Processing Status:	Not reported
EPA Reportable:	False

Map ID
Direction
Distance
Elevation

MAP FINDINGS

Site

Database(s)

EDR ID Number
EPA ID Number

BIRMINGHAM GROUP (Continued)

S105443492

Motor Fuel:	False
Diesel:	False
Gasoline:	False
Other:	False
Other Release:	Not reported
No Release:	False
Leak:	False
Tank:	False
Piping:	False
Overfill:	False
Removal:	False
Incident Date:	03/18/1999
Entry Date:	Not reported
Site Case Id:	9901701
UST Site Id:	Not reported
Cost Recovery Spill Case #:	Not reported
Old SITS Number:	Not reported
Case Log Id:	Not reported
Monthly Report Id:	0
UST Owner Id:	Not reported
LUST Owner Id:	Not reported
UST Event Id:	7942
Contact Info:	Not reported
Contact EMail:	Not reported
Site Contact City,St,Zip:	UNKNOWN
2nd Contact:	Not reported
2nd Contact EMail:	Not reported
2nd Contact Address:	Not reported
2nd Contact City,St,Zip:	UNKNOWN
2nd Contact Address 2:	Not reported
2nd Contact City 2:	Not reported
2nd Contact Phone Number:	Not reported
2nd Contact Fax Number:	Not reported
2nd Contact Type:	Not reported
Facility City Num:	2
Site Contact:	Not reported
Site Contact Address:	Not reported
Site Contact Add 2:	Not reported
Site Contact City 2:	Not reported
Site Contact Phone:	Not reported
Site Contact Fax:	Not reported
Site Contact Type:	Not reported
Department Contact 1:	Not reported
Department Contact 2:	Not reported
Referral Source:	OCSR
Offsite Source:	False
Date Referred:	1999-08-04 00:00:00
Emergency:	False
Private Heating Fuel:	False
Commercial Heating Fuel:	True
Commercial HF < 2100 Gal.:	True
Commercial HF > 2100 Gal.:	False
Commercial HF - Size Unk:	False
No LUST Site:	False
Cost Recvry Prgm Candidate:	False
OCSR Complete:	True
Follow Up Flag:	False

Map ID
Direction
Distance
Elevation

MAP FINDINGS

Site

Database(s)

EDR ID Number
EPA ID Number

BIRMINGHAM GROUP (Continued)

S105443492

Alternate Water Supply:	False
Relocation:	False
Responsible Party:	False
Responsible EMail:	Not reported
Resp Party Name:	Not reported
Resp Party Address:	Not reported
Resp Party City,St,Zip:	Not reported
Resp Party Town Number:	UNKNOWN
Resp Party Phone:	Not reported
Resp Party Fax:	Not reported
Resp Party Name 2:	Not reported
Resp Party Address 2:	Not reported
Resp Party Phone 2:	Not reported
Investigator Id:	35
Follow Update:	Not reported
Area Lextent:	Not reported
Annual Precipitation:	Not reported
Affected Population:	Not reported
Population Setting:	Not reported
Ground Water Direction:	Not reported
Ground Water Gradient:	Not reported
Hydro Basin:	Not reported
Drastic:	Not reported
Geo Setting:	Not reported
Ground Water Classification:	Not reported
Receptor:	Not reported
Ground Water Flow Direction:	Not reported
Ground Water Depth:	Not reported
Areas Of Concern:	Not reported
Free Product Inches:	Not reported
Fund Date:	Not reported
Fund Planned:	No
Fund Obligated:	No
Fund Outlayed:	No
Fund Judgment:	No
Fund Recovered:	No
Cellar Borings:	False
Install Micro Wells:	False
Ground Water Sample:	False
Soil Sample:	False
Soil Gas:	False
Site Inspect:	False
Soil Excavate:	False
Geo Probe:	False
Survey:	False
Potable Well Sample:	False
Sample MWS:	False
Ground Water Gauging:	False
Soil Venting:	False
Active:	False
NOV Action:	None
NOV Issued:	Not reported
NOV Due:	Not reported
NOV Received:	Not reported
NOV Closed:	Not reported
NOV Disc Date:	Not reported
NOV Issued Date:	Not reported

Map ID
Direction
Distance
Elevation

MAP FINDINGS

Site

Database(s)

EDR ID Number
EPA ID Number

BIRMINGHAM GROUP (Continued)

S105443492

NOV Compliance Sched:	Not reported
NOV Admin Order:	Not reported
NOV Referred To Ag:	Not reported
Stop All NOV Actions:	False
Release Invest Rpt:	False
DEP App Letter 1:	False
Correct Action Plan:	False
DEP App Letter 2:	False
Rem Sys Install:	False
Rem Sys Install Date:	Not reported
Closure Date:	Not reported
Rem Sys Monitoring Rpt:	False
Qrtly Gwater Mon Rpts:	False
Closure Req Rpt:	False
DEP Closure Letter:	False
Referred To:	Not reported
No Wells:	Not reported
Lph Wells:	Not reported
User Stamp:	Not reported
Date Stamp:	Not reported
Correspondence:	Not reported
Environmental Impact:	Not reported
FollowUp:	Not reported
GW Comments:	Not reported
Location Desc:	Not reported
NOV Comments:	Not reported
Release Desc:	release type: PETROLEUMrelease sunstance: #2 FUEL OILmedia:SOIL
Running Comments:	550, Heating Oil, COMMERCIAL, 550 LUST : TANK REMOVAL
Work Performed:	SAMPLES TAKEN-REMOVED TANK.

SPILLS:

Name:	Not reported
Address:	119 SOUTH CLIFF ST.
City,State,Zip:	ANSONIA, CT
Year of Database:	2011
Case Number:	201105317
Who Took Spill:	212
Assigned To:	0
Report Date:	09/02/2011
Report Time:	22:01:15
Date Release:	09/02/2011
Time Responded:	Not reported
Reported By:	03
Phone:	203 7351885 - 203 4104530
Representing:	Ansonia Dispatch
Terminated:	YES
Recovd (Total):	0
Total (Water):	0
Facility Status:	CLOSED
Continuous Spill:	False
Released Substance:	CHLORINE GAS
Qty:	0 (Gallons)
Emergency Measure:	Chlorine Gas Release: Bleach Ammonia Mixed, FD on-scene.
Water Body:	NONE
Discharger:	Not reported
Telephone:	Not reported
Responsible Party:	Not reported

Map ID
Direction
Distance
Elevation

MAP FINDINGS

Site

Database(s)

EDR ID Number
EPA ID Number

BIRMINGHAM GROUP (Continued)

S105443492

RP Address 1: Not reported
RP City,St,Zip: CT
Historic: False
Waterbody: False
Time Stamp: 2011-09-07 11:02:53
Sr Inspector: JOHNSTON, ALEXANDER
At Inspctor: **NO RESPONSE
User Stamp: cguzman
Comments: Not reported
Action: Other
Other Action: VENTILATED, DID NOT WANT RESPONSE
Agency ID: DEP Dispatch
Other Agency: Not reported
DEP Bureau: Not reported
DEP Agency: Not reported
Agency ID: LOCAL FIRE DEPARTMENT
Other Agency: Not reported
DEP Bureau: Not reported
DEP Agency: Not reported
Cause ID: Other
Other Cause: Improper Mixing
Media ID: Air
Other Media: Not reported
Class ID: Private
Other Class: Not reported
Release Type: chemical
Other Release: Not reported

Name: Not reported
Address: 119 SOUTH CLIFF
City,State,Zip: ANSONIA, CT
Year of Database: 1999
Case Number: 9901701
Who Took Spill: 914
Assigned To: 0
Report Date: 03/18/1999
Report Time: 08:39:24
Date Release: 03/17/1999
Time Responded: 15:30:00
Reported By: TIM KELLERMAN
Phone: 203 3846020
Representing: CT TANK REMOVAL
Terminated: YES
Recovd (Total): 0
Total (Water): 0
Facility Status: Closed
Continuous Spill: False
Released Substance: #2 FUEL OIL
Qty: 0 (Gallons)
Emergency Measure: 550 LUST : TANK REMOVAL
Water Body: NONE REPORTED
Discharger: BIRMINGHAM GROUP
Telephone: 203 7362601
Responsible Party: YES
RP Address 1: 435 EAST MAIN ST.
RP City,St,Zip: ANSONIA, CT 06401
Historic: False

Map ID
Direction
Distance
Elevation

MAP FINDINGS

Site

Database(s)

EDR ID Number
EPA ID Number

BIRMINGHAM GROUP (Continued)

S105443492

Waterbody: False
Time Stamp: 1999-03-18 08:42:58
Sr Inspector: Porter, John
At Inspctor: **NO RESPONSE
User Stamp: Not reported
Comments: Not reported
Action: Removed Tank
Other Action: Not reported
Action: Other
Other Action: SAPLES TAKEN
Cause ID: Inground Tank Failure
Other Cause: Not reported
Media ID: Other
Other Media: SOIL
Class ID: Commercial
Other Class: Not reported
Release Type: petroleum
Other Release: Not reported

CPCS:

Name: BURMINGHAM GROUP
Address: 119 SOUTH CLIFF
City,State,Zip: ANSONIA, CT 06401
Site Type: LUST
Lust Status code: 4
Lust Status: Lust Completed (DEP's significant hazard definition)
PTP Form: Not reported
Program: Not reported
Comments: 550, Heating Oil, Commercial, 550 Lust : Tank Removal
Site Type Definition: Leaking Underground Storage Tanks Completed

**R81
NNW
1/4-1/2
0.331 mi.
1746 ft.**

**BIRM-I CONSTRUCTION
10 RIVERSIDE DR
ANSONIA, CT 06401
Site 1 of 3 in cluster R**

**CT AUL
CT PROPERTY
CT CPCS
CT NPDES**

**S105425322
N/A**

**Relative:
Lower**

**Actual:
32 ft.**

CT AUL:
Name: ANSONIA COPPER & BRASS
Address: 10 RIVERSIDE DRIVE
City,State,Zip: ANSONIA, CT
Facility ID: 4977
Site Description: Not reported
Status: Withdrawn
X Coordinate: 0
Y Coordinate: 0
DEP Staff Assigned: Carl Gruszczak
LEP Lead: FALSE
LEP Program: Not reported
Map Link: Not reported
Date Release Exp First: Not reported
Date Release Exp Second: Not reported
Date Release Exp Third: Not reported
How did the ELUR change the use of the property: Not reported
Date 1st Waiver Request Received: Not reported
Date of DEP Comments On The 1st Waiver Request: Not reported
Date Complete 1st Waiver Request Assembled: Not reported

Map ID
Direction
Distance
Elevation

MAP FINDINGS

Site

Database(s)

EDR ID Number
EPA ID Number

BIRM-I CONSTRUCTION (Continued)

S105425322

Date 2nd Waiver Request Received:	Not reported
Date of DEP Comments On The 2nd Waiver Request:	Not reported
Date Complete 2nd Waiver Request Assembled:	Not reported
Date 3rd Waiver Request Received:	Not reported
Date of DEP Comments On The 3rd Waiver Request:	Not reported
Date Complete 3rd Waiver Request Assembled:	Not reported
Date of Approval of 3rd Waiver Request:	Not reported
Date 1st ELUR received for review:	03-AUG-12
Date of DEP comments for 1st ELUR:	03-SEP-14
Date Complete Package for 1st ELUR Assembled:	Not reported
Date 1st ELUR Approved by Commissioner:	Not reported
Date 1st ELUR Received by Grantor:	Not reported
Date 1st ELUR Executed by Grantor:	Not reported
Date 2nd ELUR Received for Review:	Not reported
Date of DEP comments for 2nd ELUR:	Not reported
Date Complete Package for 2nd ELUR Assembled:	Not reported
Date 2nd ELUR Approved by Commissioner:	Not reported
Date 2nd ELUR Received by Grantor:	Not reported
Date 2nd ELUR Executed by Grantor:	Not reported
Date 3rd ELUR Received For Review:	Not reported
Date of DEP Comments For Third ELUR:	Not reported
Date Complete Package For Third ELUR Assembled:	Not reported
Date Third Decision Document Approved by Commissioner:	Not reported
Date Third ELUR Received by Grantor:	Not reported
Date Third ELUR Executed by Grantor:	Not reported
Date 1st ELUR Recorded On The Land Records:	Not reported
Date 2nd ELUR Recorded On The Land Records:	Not reported
Date 3rd ELUR Recorded On The Land Records:	Not reported
Date 1st Certificate of Title Was Received:	Not reported
Date 2nd Certificate of Title Was Received:	Not reported
Date 3rd Certificate of Title Was Received:	Not reported
Date Request For 1st ELUR Release Request Received:	Not reported
Date of DEP Comments on the First ELUR Release Request:	Not reported
Date of Complete Application For 1st ELUR Release Assembled:	Not reported
Date Request For Second ELUR Release Request Received:	Not reported
Date of DEP comments on the 2nd ELUR Release Request:	Not reported
Date of Complete Application for 2nd ELUR Release Assembled:	Not reported
Date Request for Third ELUR Release Request Received:	Not reported
Date of DEP Comments on the third ELUR Release Request:	Not reported
Date of Complete Application for 3rd ELUR Release Assembled:	Not reported
Date of the 1st Release From the ELUR Approved:	Not reported
Date of the 2nd Release From the ELUR Approved:	Not reported
Date of the 3rd Release From the ELUR Approved:	Not reported
Was the 1st Release Recorded on the Land Records:	FALSE
Was the 2nd Release Recorded on the Land Records:	FALSE
Was the 3rd Release Recorded on the Land Records:	FALSE
Date the 1st Release Recorded on the Land Records:	Not reported
Date the 2nd Release Recorded on the Land Records:	Not reported
Date Request for 1st ELUR Restoration Request Received:	Not reported
Date of DEP comments on the 1st ELUR Restoration Request:	Not reported
Date the 1st ELUR Was Restored:	Not reported
Date Request For 2nd ELUR Restoration Request Received:	Not reported
Date of DEP Comments on the 2nd ELUR Restoration Request:	Not reported
Date the 2nd ELUR Restoration Request Was Complete:	Not reported
Date the 2nd ELUR was Restored:	Not reported
Date Request for 3rd ELUR Restoration Request Received:	Not reported
Date of DEP Comments on the 3rd ELUR Restoration Request:	Not reported

Map ID
Direction
Distance
Elevation

MAP FINDINGS

Site

Database(s)

EDR ID Number
EPA ID Number

BIRM-I CONSTRUCTION (Continued)

S105425322

Date the 3rd ELUR Restoration Request Was Complete:	Not reported
Date the 3rd ELUR Was Restored:	Not reported
Was the 1st Restoration Recorded on the Land Records:	FALSE
Was the 2nd Restoration Recorded on the Land Records:	FALSE
Was the 3rd Restoration Recorded on the Land Records:	FALSE
Date the 1st Restoration Recorded on the Land Records:	Not reported
Date the 2nd Restoration Recorded on the Land Records:	Not reported
Date the 3rd Restoration Recorded on the Land Records:	Not reported
Date of NOV:	Not reported
Date NOV in Compliance:	Not reported
Name of Contact Person for ELUR:	Not reported
Contact Firm:	Not reported
Contact Address:	Not reported
Contact City/State/Zip:	Not reported
Request For Waiver Of Subordination Agreement Status:	Not reported
Direct Exposure Inaccessible Soil 22a-133k-2 B 3:	False
Pollutant Mobility Criteria Environ Isola Soil 22a-133k-2 C 4 B:	False
Prevent Disturbance Of Engineered Control 22a-133k-2 F 2 B Iv:	False
NOV Number:	Not reported
Reason for NOV:	Not reported
Other Enforcement Action:	Not reported
More Than One ELUR For Site:	FALSE
ELUR Covers All/Part Of Property?:	Not reported
Direct Exposure PCBs Industrial Use Only 22a-133k-2 B 2 B:	False
Use Ind Groundwater Volatilization Criteria 22a-133k-3 C 2:	False
Use Ind Soil Gas Volatilization Criteria 22a-133k-3 C 3 A:	False
Pot Gw Vol Criteria Exceed ELUR No Bldg Const 22a-133k-3 C 5 A:	False
Tech Impract Of GW Remediation 22a-133k-3 E 2 C:	False
ELUR Prior To Reqs:	FALSE

CT Property:

Name:	ANSONIA COPPER & BRASS INC.
Address:	10 RIVERSIDE DRIVE
City,state,zip:	ANSONIA, CT
Seller Name:	Clarence Street, LLC
Buyer Name:	BIRM 1 Construction Company LLC
Certifying Party:	Clarence Street LLC
Certifying Attention Person:	Guy Demaio
Title Of Certifying Person:	Member
Certifying Person Address:	77 Clarence Street
Certifying Person City,St,Zip:	Ansonia, CT 06401
Property Transfer Forms:	Form III (DEP-PERD-PTP-203) when a discharge, spillage, uncontrolled loss, seepage or filtration of hazardous waste has occurred at the parcel that has not been fully remediated or the environmental conditions at the parcel are unknown. The person signing the Form III certification agrees to investigate and remediate the site in accordance with the remediation standards. The statute does not require completion of remediation before the parcel is transferred. Any person submitting a Form III shall simultaneously submit a completed Environmental Condition Assessment Form (ECAF)(DEP-PERD-PTP-200).
Date Recieved:	01/28/2002
Ackn Date:	03/15/2002
Determination Date:	05/02/2002
LEP Verified/DEP Approval Date:	Not reported
Rem Id:	4977
Remediation Location Id:	6663

Map ID
Direction
Distance
Elevation

MAP FINDINGS

Site

Database(s)

EDR ID Number
EPA ID Number

BIRM-I CONSTRUCTION (Continued)

S105425322

Date Entered:	Not reported
Program:	Property Transfer Program
GAO Site:	False
Staff Full Name:	Carl Gruszczyk
Super/Date:	03/21/2002
Stage Of Project:	Not reported
RP Level Of Activity:	Not reported
RP Needed Level Of Activity:	Not reported
Staff Level Of Activity:	Not reported
Staff Needed Level Of Activity:	Not reported
Public Interest:	Not reported
PRP Cooperation:	Not reported
Enforcement Status:	Not reported
Level Of Complexity:	Not reported
Complex Eng Or Sci:	False
Complex Due To Public Involvement:	False
Politically Complex:	False
Complex Enforcement:	False
Coordination With Other Bureaus:	False
EPA Involvement:	False
Staff Preference:	Not reported
Readiness For Transfer:	Not reported
Project Transfer Time:	Not reported
Transfer Comments:	Not reported
Staff As Of July 2000:	Not reported
Initial Staff:	Not reported
Type Of Transfer:	real property
Salutation:	Mr. Demaio
Relationship To Transfer:	transferor
Audit Date:	Not reported
Verif Type:	Not reported
Audit Outcome:	Not reported
GW:	GB
Basin:	Not reported
1st Payment:	2000
Pay Tag1:	0531200295
2nd Payment:	Not reported
Pay Tag2:	Not reported
RTN:	Not reported
Revised:	Not reported
ECAF Received:	03/11/04
Old Determination Date:	Not reported
Redeterminationdate:	Not reported
Previous Determination:	Not reported
Monitoringoption:	Not reported
Postremedialmonitoring:	Not reported
Schedule Of I/R:	Not reported
Schedule Overdue:	Not reported
Aprvl Sched:	Not reported
Yr 1 Report:	2003-01-07 00:00:00
Yr 2 Report:	2003-12-10 00:00:00
Report Overdue:	Not reported
Ext Aprvl Sched:	Not reported
License #:	Not reported
Project Phase:	Not reported
PT Comments:	Not reported
EPA Id Number:	Not reported

Map ID
Direction
Distance
Elevation

MAP FINDINGS

Site

Database(s)

EDR ID Number
EPA ID Number

BIRM-I CONSTRUCTION (Continued)

S105425322

GW Class: Not reported
SW Class: Not reported
AO/C0: Not reported
Water Lead(Y Or N): Not reported
Priority: Not reported
Project Status(A, I Or D): Not reported
Last Updated: Not reported
SR Comments: Not reported
Priority Or Work-Load: Not reported
Status: Not reported
Notes: Not reported
Special Project Name: Not reported
Special Project Comments: Not reported
DOT Project: Not reported
Pt Counter: 0
Project Complete: False
Project Inactive: False
Int Deposit #: 02-239
Deposit #: Not reported
Spill Case #: Not reported
Diversion Id: Not reported
Public Notice: Not reported
RAP Received: Not reported
RAP Approved: Not reported
Compliance Category: B
Delete Record: False
ECAAF Reviewed By: Not reported
Not Locatable: False
Primary Address: False
AKA Site Name: False
Primary Site Name: True
AKA Site Address: True
Lead: LEP

CPCS:

Name: ANSONIA COPPER & BRASS INC.
Address: 10 RIVERSIDE DRIVE
City,State,Zip: ANSONIA, CT 06401
Site Type: Projects
Lust Status code: Not reported
Lust Status: Not reported
PTP Form: III
Program: Property Transfer Program
Comments: Projects
Site Type Definition: Property Transfer Form III

NPDES:

Name: BIRM-I CONSTRUCTION
Address: 10 RIVERSIDE DR
City: ANSONIA
Town Id: Not reported
Company Name: Not reported
Permit Number: GVS000967
Permit Issued Date: 12/16/1999
Permit Expiration Date: 12/16/2009
Application Received Date: Not reported

Map ID
Direction
Distance
Elevation

MAP FINDINGS

Site

Database(s)

EDR ID Number
EPA ID Number

BIRM-I CONSTRUCTION (Continued)

S105425322

Affiliation Type: Permittee
Permit EI Type: Vehicle Service Floor Drain Wastewater
App Id: 199903214
Site Address Description: Not reported
Site Address Line 2: Not reported
Permit Description: VEHICLE SERVICE FLOOR DRAIN WASTEWATER-10 RIVERSIDE ST., ANSONIA, CT
Status: Expired
Affiliate Address Line 1: 158 MAIN ST
Affiliate Address Line 2: Not reported
Affiliate City/State/Zip: ANSONIA, CT 06401-1836
Contact Name: DAVID CASSETTI
Contact Title: Not reported
Contact EMail: Not reported

Name: BIRM-I CONSTRUCTION
Address: 10 RIVERSIDE DR
City: ANSONIA
Town Id: Not reported
Company Name: Not reported
Permit Number: GVM001274
Permit Issued Date: 07/23/2009
Permit Expiration Date: 01/23/2011
Application Received Date: Not reported
Affiliation Type: Permittee
Permit EI Type: Vehicle Maintenance Wastewater-GP
App Id: 200902621
Site Address Description: Not reported
Site Address Line 2: Not reported
Permit Description: Not reported
Status: Expired
Affiliate Address Line 1: 10 RIVERSIDE DR
Affiliate Address Line 2: Not reported
Affiliate City/State/Zip: ANSONIA, CT
Contact Name: DAVID CASSETTI
Contact Title: Not reported
Contact EMail: Not reported

Name: BIRM-I CONSTRUCTION
Address: 10 RIVERSIDE DR
City: ANSONIA
Town Id: Not reported
Company Name: Not reported
Permit Number: GVM001274
Permit Issued Date: 02/16/2011
Permit Expiration Date: 01/23/2021
Application Received Date: Not reported
Affiliation Type: Permittee
Permit EI Type: Vehicle Maintenance Wastewater-GP
App Id: 201100702
Site Address Description: Not reported
Site Address Line 2: Not reported
Permit Description: 10 Riverside St. Ansonia, Ct.
Status: Active
Affiliate Address Line 1: 10 RIVERSIDE DR
Affiliate Address Line 2: Not reported
Affiliate City/State/Zip: ANSONIA, CT
Contact Name: DAVID CASSETTI

Map ID
Direction
Distance
Elevation

MAP FINDINGS

Site

Database(s)

EDR ID Number
EPA ID Number

BIRM-I CONSTRUCTION (Continued)

S105425322

Contact Title: Not reported
Contact EMail: Not reported

Name: BIRM-I CONSTRUCTION
Address: 10 RIVERSIDE STREET
City: ANSONIA
Town Id: 2
Company Name: BIRM I CONSTRUCTION
Permit Number: GVS000967
Permit Issued Date: 12/16/1999
Permit Expiration Date: 12/16/2009
Application Received Date: 11/17/1999
Affiliation Type: Not reported
Permit EI Type: Not reported
App Id: Not reported
Site Address Description: Not reported
Site Address Line 2: Not reported
Permit Description: Not reported
Status: Not reported
Affiliate Address Line 1: Not reported
Affiliate Address Line 2: Not reported
Affiliate City/State/Zip: Not reported
Contact Name: Not reported
Contact Title: Not reported
Contact EMail: Not reported

Name: BIRM-I CONSTRUCTION
Address: 10 RIVERSIDE STREET
City: ANSONIA
Town Id: 2
Company Name: BIRM 1 CONSTRUCTION
Permit Number: GVS000967
Permit Issued Date: 12/16/1999
Permit Expiration Date: 12/16/2009
Application Received Date: 11/17/1999
Affiliation Type: Not reported
Permit EI Type: Not reported
App Id: Not reported
Site Address Description: Not reported
Site Address Line 2: Not reported
Permit Description: Not reported
Status: Not reported
Affiliate Address Line 1: Not reported
Affiliate Address Line 2: Not reported
Affiliate City/State/Zip: Not reported
Contact Name: Not reported
Contact Title: Not reported
Contact EMail: Not reported

Map ID
Direction
Distance
Elevation

MAP FINDINGS

Site

Database(s)

EDR ID Number
EPA ID Number

82
South
1/4-1/2
0.334 mi.
1764 ft.

PAT'S AUTO BODY
98-100 CLIFTON AVENUE
ANSONIA, CT 06401

CT SDADB

S104187199
N/A

Relative:
Higher

Actual:
91 ft.

Site Discovery and Assessment:

Facility ID:	3766
Rem Master ID:	4149
PTP Id:	20
WPC Number:	Not reported
Postal District:	Not reported
Latitude:	Not reported
Longitude:	Not reported
Lat/Long Determined By:	Not reported
Ground Water Quality Classification:	Not reported
Surface Water Quality Classification:	Not reported
Waste Type:	Not reported
Disposal:	Not reported
Sample Data Available:	False
Updated By:	Not reported
Update Program:	Not reported
Updated:	Not reported
Date Created:	Not reported
Duplicate:	False

SDA Federal:

EPA CERCLIS Id:	Not reported
Number EPA RCRIS Id:	Not reported
Site on EPA's CERCLIS:	Not reported
Site Archived from CERCLIS:	Not reported
Archive Date:	Not reported
EPA's Removal at Site:	Not reported
Deferred to another EPA Program:	Not reported
EPA Env Priority Initiative Site:	Not reported
Federal Facility:	Not reported
Site on EPA's National Priority List:	Not reported
Part of an NPL site:	Not reported
RCRA Generator Status:	Not reported
RCRA Permit Status:	Not reported

SDA Referral:

Referral Id:	3903
Source of referral:	PTP
Date Received:	5/31/1995
Staff Assigned:	Not reported
Remediation Program:	PTP
Date dt_assigned:	Not reported
Remediation Complete Approved DEP/Verified by LEP:	5/31/1995
Outcome:	PTP

SDA Remedial:

Remedial Id:	Not reported
PTP Id:	Not reported
Remediation Program:	Not reported
Remediation Program Entered:	Not reported
Staff Assigned:	Not reported
Remediation Program:	Not reported
Date dt_assign:	Not reported
Project Phase:	Not reported
Order issued:	Not reported

Map ID
Direction
Distance
Elevation

MAP FINDINGS

Site

Database(s)

EDR ID Number
EPA ID Number

PAT'S AUTO BODY (Continued)

S104187199

Order Number:	Not reported
Date order issued:	Not reported
Remedial Investigation Start:	Not reported
Remedial Investigation Completed:	Not reported
Remedial Design Start:	Not reported
Remedial Design complet:	Not reported
Remedial Action Start:	Not reported
Remedial Action Completed:	Not reported
Date Oper/ maintenance Started:	Not reported
GW monitoring:	Not reported
Remediation complete Approved DEP/Verified by LEP:	Not reported

SDA Orders:

Order Id:	Not reported
Order Number:	Not reported
Date order issued:	Not reported
Staff Assigned:	Not reported
Type of Order:	Not reported
Order Respondent:	Not reported
Admin Appeal Date:	Not reported
Date of Admin Appeal Ruling:	Not reported
Date of Admin Appeal Ruling:	Not reported
Date of Final Order:	Not reported
Date of Court Appeal:	Not reported
Date of Court Ruling:	Not reported
Date of Court Ruling:	Not reported
Date Order Modified:	Not reported
Date Referred to AG:	Not reported
Judgement:	Not reported
Date of AGR judgement:	Not reported
Penalty assessed:	Not reported
Order Complete:	Not reported
In compliance:	Not reported
Comments:	Not reported

R83
NNW
1/4-1/2
0.352 mi.
1857 ft.

ANSONIA COPPER & BRASS INC.
12 & 14 RIVERSIDE DRIVE
ANSONIA, CT 06401

CT PROPERTY
CT CPCS
S105698577
N/A

Site 2 of 3 in cluster R

Relative:
Lower
Actual:
28 ft.

CT Property:

Name:	ANSONIA COPPER & BRASS INC.
Address:	12 & 14 RIVERSIDE DRIVE
City,state,zip:	ANSONIA, CT
Seller Name:	Clarence Street LLC
Buyer Name:	AMAD LLC
Certifying Party:	Clarence Street, LLC
Certifying Attention Person:	Guy Demaio
Title Of Certifying Person:	Member
Certifying Person Address:	16 Riverside Drive
Certifying Person City,St,Zip:	Ansonia, CT 06401
Property Transfer Forms:	Form III (DEP-PERD-PTP-203) when a discharge, spillage, uncontrolled loss, seepage or filtration of hazardous waste has occurred at the parcel that has not been fully remediated or the environmental conditions at the parcel are unknown. The person signing the Form III certification agrees to investigate and remediate the site in accordance with the remediation standards. The statute does not

Map ID
Direction
Distance
Elevation

MAP FINDINGS

Site

Database(s)

EDR ID Number
EPA ID Number

ANSONIA COPPER & BRASS INC. (Continued)

S105698577

require completion of remediation before the parcel is transferred.
Any person submitting a Form III shall simultaneously submit a
completed Environmental Condition Assessment Form
(ECAF)(DEP-PERD-PTP-200).

Date Recieved: 06/05/2002
Ackn Date: 10/28/2003
Determination Date: 06/24/2004
LEP Verified/DEP Approval Date: Not reported
Rem Id: 5095
Remediation Location Id: 6663
Date Entered: Not reported
Program: Property Transfer Program
GAO Site: False
Staff Full Name: Carl Gruszczak
Super/Date: 10/29/2003
Stage Of Project: Not reported
RP Level Of Activity: Not reported
RP Needed Level Of Activity: Not reported
Staff Level Of Activity: Not reported
Staff Needed Level Of Activity: Not reported
Public Intrest: Not reported
PRP Cooperation: Not reported
Enforcement Status: Not reported
Level Of Complexity: Not reported
Complex Eng Or Sci: False
Complex Due To Public Involvement: False
Politically Complex: False
Complex Enforcement: False
Coordination With Other Bureaus: False
EPA Involvement: False
Staff Prefrence: Not reported
Readiness For Transfer: Not reported
Project Transfer Time: Not reported
Transfer Comments: Not reported
Staff As Of July 2000: Not reported
Initial Staff: Not reported
Type Of Transfer: real property
Salutation: Mr. Demaio
Relationship To Transfer: transferor
Audit Date: Not reported
Verif Type: Not reported
Audit Outcome: Not reported
GW: GB
Basin: Not reported
1st Payment: 2000
Pay Tag1: 30884664
2nd Payment: Not reported
Pay Tag2: Not reported
RTN: 07/24/2002
Revised: Not reported
ECAF Received: 10/10/03
Old Determination Date: Not reported
Redeterminationdate: Not reported
Previous Determination: Not reported
Monitoringoption: Not reported
Postremedialmonitoring: Not reported
Schedule Of I/R: Not reported

Map ID
Direction
Distance
Elevation

MAP FINDINGS

Site

Database(s)

EDR ID Number
EPA ID Number

ANSONIA COPPER & BRASS INC. (Continued)

S105698577

Schedule Overdue:	Not reported
Aprvl Sched:	Not reported
Yr 1 Report:	Not reported
Yr 2 Report:	Not reported
Report Overdue:	Not reported
Ext Aprvl Sched:	Not reported
License #:	Not reported
Project Phase:	Not reported
PT Comments:	Not reported
EPA Id Number:	Not reported
GW Class:	Not reported
SW Class:	Not reported
AO/C0:	Not reported
Water Lead(Y Or N):	Not reported
Priority:	Not reported
Project Status(A, I Or D):	Not reported
Last Updated:	Not reported
SR Comments:	Not reported
Priority Or Work-Load:	Not reported
Status:	Not reported
Notes:	Not reported
Special Project Name:	Not reported
Special Project Comments:	Not reported
DOT Project:	Not reported
Pt Counter:	0
Project Complete:	False
Project Inactive:	False
Int Deposit #:	02-386
Deposit #:	Not reported
Spill Case #:	Not reported
Diversion Id:	Not reported
Public Notice:	Not reported
RAP Received:	Not reported
RAP Approved:	Not reported
Compliance Category:	B
Delete Record:	False
ECAF Reviewed By:	Not reported
Not Locatable:	False
Primary Address:	False
AKA Site Name:	False
Primary Site Name:	False
AKA Site Address:	True
Lead:	LEP

CPCS:

Name:	ANSONIA COPPER & BRASS INC.
Address:	12 & 14 RIVERSIDE DRIVE
City,State,Zip:	ANSONIA, CT 06401
Site Type:	Projects
Lust Status code:	Not reported
Lust Status:	Not reported
PTP Form:	III
Program:	Property Transfer Program
Comments:	Projects
Site Type Definition:	Property Transfer Form III

Map ID
Direction
Distance
Elevation

MAP FINDINGS

Site

Database(s)

EDR ID Number
EPA ID Number

84
SSE
1/4-1/2
0.356 mi.
1878 ft.

ANSONIA LANDFILL
NORTH DIVISION STREET
ANSONIA, CT 06401

CT SWRCY
CT CPCS
CT NPDES

S108309593
N/A

Relative:
Lower

SWRCY:

Actual:
45 ft.

Name: ANSONIA LANDFILL
Address: NORTH DIVISION STREET
City,State,Zip: ANSONIA, CT 06401 1806
Permit Type: Municipal Transfer Station - GP

CPCS:

Name: ANSONIA LANDFILL
Address: NORTH DIVISION STREET
City,State,Zip: ANSONIA, CT 06401
Site Type: CERCLA
Lust Status code: Not reported
Lust Status: Not reported
PTP Form: Not reported
Program: Not on the NPL
Comments: Not reported
Site Type Definition: CERCLIS

NPDES:

Name: CITY OF ANSONIA DPW
Address: N DIVISION ST
City: ANSONIA
Town Id: Not reported
Company Name: Not reported
Permit Number: GVM000481
Permit Issued Date: 08/21/2003
Permit Expiration Date: 01/23/2011
Application Received Date: Not reported
Affiliation Type: Permittee
Permit EI Type: Vehicle Maintenance Wastewater-GP
App Id: 200302267
Site Address Description: Not reported
Site Address Line 2: Not reported
Permit Description: VEHICLE MAINTENANCE WASTEWATER
Status: Expired
Affiliate Address Line 1: DEPT. OF PUBLIC WORKS
Affiliate Address Line 2: N. DIVISION ST
Affiliate City/State/Zip: ANSONIA, CT
Contact Name: JOSEPH MAFFEO
Contact Title: SUPERINTENDENT DPW
Contact EMail: Not reported

Name: CITY OF ANSONIA DPW
Address: N DIVISION ST
City: ANSONIA
Town Id: Not reported
Company Name: Not reported
Permit Number: GVM000481
Permit Issued Date: 09/13/2013
Permit Expiration Date: 01/23/2021
Application Received Date: Not reported
Affiliation Type: Not reported

Map ID
Direction
Distance
Elevation

MAP FINDINGS

Site

Database(s)

EDR ID Number
EPA ID Number

ANSONIA LANDFILL (Continued)

S108309593

Permit EI Type: Vehicle Maintenance Wastewater-GP
App Id: 201304049
Site Address Description: Not reported
Site Address Line 2: Not reported
Permit Description: renewal of GVM000481
Status: Active
Affiliate Address Line 1: Not reported
Affiliate Address Line 2: Not reported
Affiliate City/State/Zip: Not reported
Contact Name: Not reported
Contact Title: Not reported
Contact EMail: Not reported

Name: ANSONIA PUBLIC WORKS DEPT
Address: NORTH DIVISION STREET
City: ANSONIA
Town Id: 2
Company Name: ANSONIA, CITY OF PUBLIC WORKS DEPT
Permit Number: GSW000866
Permit Issued Date: 02/09/1993
Permit Expiration Date: 10/01/1997
Application Received Date: 02/09/1993
Affiliation Type: Not reported
Permit EI Type: Not reported
App Id: Not reported
Site Address Description: Not reported
Site Address Line 2: Not reported
Permit Description: Not reported
Status: Not reported
Affiliate Address Line 1: Not reported
Affiliate Address Line 2: Not reported
Affiliate City/State/Zip: Not reported
Contact Name: Not reported
Contact Title: Not reported
Contact EMail: Not reported

Name: ANSONIA PUBLIC WORKS COMPLEX
Address: NORTH DIVISION STREET
City: ANSONIA
Town Id: 2
Company Name: ANSONIA, CITY OF PUBLIC WORKS DEPT
Permit Number: GSI001101
Permit Issued Date: 06/05/1998
Permit Expiration Date: 10/01/2002
Application Received Date: 04/16/1998
Affiliation Type: Not reported
Permit EI Type: Not reported
App Id: Not reported
Site Address Description: Not reported
Site Address Line 2: Not reported
Permit Description: Not reported
Status: Not reported
Affiliate Address Line 1: Not reported
Affiliate Address Line 2: Not reported
Affiliate City/State/Zip: Not reported
Contact Name: Not reported
Contact Title: Not reported

Map ID
Direction
Distance
Elevation

MAP FINDINGS

Site

Database(s)

EDR ID Number
EPA ID Number

ANSONIA LANDFILL (Continued)

S108309593

Contact EMail: Not reported

Name: ANSONIA PUBLIC WORKS COMPLEX
Address: NORTH DIVISION STREET
City: ANSONIA
Town Id: 2
Company Name: ANSONIA, DEPT. OF PUBLIC WORKS
Permit Number: GSI001101
Permit Issued Date: 06/05/1998
Permit Expiration Date: 10/01/2002
Application Received Date: 04/13/1998
Affiliation Type: Not reported
Permit EI Type: Not reported
App Id: Not reported
Site Address Description: Not reported
Site Address Line 2: Not reported
Permit Description: Not reported
Status: Not reported
Affiliate Address Line 1: Not reported
Affiliate Address Line 2: Not reported
Affiliate City/State/Zip: Not reported
Contact Name: Not reported
Contact Title: Not reported
Contact EMail: Not reported

Name: ANSONIA PUBLIC WORKS DEPT
Address: NORTH DIVISION STREET
City: ANSONIA
Town Id: 2
Company Name: ANSONIA, CITY OF PUBLIC WORKS DEPT
Permit Number: GVS000372
Permit Issued Date: 06/04/1997
Permit Expiration Date: 01/03/2004
Application Received Date: 12/22/1993
Affiliation Type: Not reported
Permit EI Type: Not reported
App Id: Not reported
Site Address Description: Not reported
Site Address Line 2: Not reported
Permit Description: Not reported
Status: Not reported
Affiliate Address Line 1: Not reported
Affiliate Address Line 2: Not reported
Affiliate City/State/Zip: Not reported
Contact Name: Not reported
Contact Title: Not reported
Contact EMail: Not reported

Name: CITY OF ANSONIA DPW
Address: N DIVISION ST
City: ANSONIA
Town Id: Not reported
Company Name: Not reported
Permit Number: GSI001101
Permit Issued Date: 09/24/2003
Permit Expiration Date: 10/01/2007
Application Received Date: Not reported

Map ID
Direction
Distance
Elevation

MAP FINDINGS

Site

Database(s)

EDR ID Number
EPA ID Number

ANSONIA LANDFILL (Continued)

S108309593

Affiliation Type: Permittee
Permit EI Type: Stormwater Industrial Activities - GP
App Id: 200303022
Site Address Description: Not reported
Site Address Line 2: Not reported
Permit Description: RENEWAL STORMWATER ASSOCIATED WITH INDUSTRIAL ACTIVITIES
Status: Expired
Affiliate Address Line 1: DEPT. OF PUBLIC WORKS
Affiliate Address Line 2: N. DIVISION ST
Affiliate City/State/Zip: ANSONIA, CT
Contact Name: JOSEPH MAFFEO
Contact Title: SUPERINTENDENT DPW
Contact EMail: Not reported

Name: CITY OF ANSONIA DPW
Address: N DIVISION ST
City: ANSONIA
Town Id: Not reported
Company Name: Not reported
Permit Number: GSI001101
Permit Issued Date: 06/03/2009
Permit Expiration Date: 10/01/2011
Application Received Date: Not reported
Affiliation Type: Permittee
Permit EI Type: Stormwater Industrial Activities - GP
App Id: 200901485
Site Address Description: Not reported
Site Address Line 2: Not reported
Permit Description: Not reported
Status: Expired
Affiliate Address Line 1: DEPT. OF PUBLIC WORKS
Affiliate Address Line 2: N. DIVISION ST
Affiliate City/State/Zip: ANSONIA, CT
Contact Name: Michael Schryver
Contact Title: Not reported
Contact EMail: jmaffeo@cityofansoniam.com

Name: CITY OF ANSONIA DPW
Address: N DIVISION ST
City: ANSONIA
Town Id: Not reported
Company Name: Not reported
Permit Number: GSI001101
Permit Issued Date: 09/04/2012
Permit Expiration Date: 09/30/2019
Application Received Date: Not reported
Affiliation Type: Permittee
Permit EI Type: Stormwater Industrial Activities - GP
App Id: 201204868
Site Address Description: Not reported
Site Address Line 2: Not reported
Permit Description: Permit Renewal #GSI001101-Public Works Complex
Status: Active
Affiliate Address Line 1: DEPT OF PUBLIC WORKS
Affiliate Address Line 2: N. DIVISION ST
Affiliate City/State/Zip: ANSONIA, CT
Contact Name: Michael Schryver

Map ID
Direction
Distance
Elevation

MAP FINDINGS

Site

Database(s)

EDR ID Number
EPA ID Number

ANSONIA LANDFILL (Continued)

S108309593

Contact Title: Not reported
Contact EMail: jmaffeo@cityofansonias.com

**R85
NNW
1/4-1/2
0.370 mi.
1953 ft.**

**ANSONIA COPPER & BRASS
14 RIVERSIDE DRIVE
ANSONIA, CT**

**CT AUL S123315538
N/A**

Site 3 of 3 in cluster R

**Relative:
Lower**

CT AUL:

**Actual:
22 ft.**

Name: ANSONIA COPPER & BRASS
Address: 12 RIVERSIDE DRIVE
City,State,Zip: ANSONIA, CT
Facility ID: 9611
Site Description: Not reported
Status: Certificate of Title
X Coordinate: 0
Y Coordinate: 0
DEP Staff Assigned: Carl Gruszczak
LEP Lead: FALSE
LEP Program: Not reported
Map Link: Not reported
Date Release Exp First: Not reported
Date Release Exp Second: Not reported
Date Release Exp Third: Not reported
How did the ELUR change the use of the property: Not reported
Date 1st Waiver Request Received: Not reported
Date of DEP Comments On The 1st Waiver Request: Not reported
Date Complete 1st Waiver Request Assembled: 18-MAR-15
Date 2nd Waiver Request Received: Not reported
Date of DEP Comments On The 2nd Waiver Request: Not reported
Date Complete 2nd Waiver Request Assembled: Not reported
Date 3rd Waiver Request Received: Not reported
Date of DEP Comments On The 3rd Waiver Request: Not reported
Date Complete 3rd Waiver Request Assembled: Not reported
Date of Approval of 3rd Waiver Request: Not reported
Date 1st ELUR received for review: 03-AUG-12
Date of DEP comments for 1st ELUR: 01-OCT-14
Date Complete Package for 1st ELUR Assembled: 17-DEC-14
Date 1st ELUR Approved by Commissioner: 13-MAR-15
Date 1st ELUR Received by Grantor: 18-MAR-15
Date 1st ELUR Executed by Grantor: 13-JAN-15
Date 2nd ELUR Received for Review: Not reported
Date of DEP comments for 2nd ELUR: Not reported
Date Complete Package for 2nd ELUR Assembled: Not reported
Date 2nd ELUR Approved by Commissioner: Not reported
Date 2nd ELUR Received by Grantor: Not reported
Date 2nd ELUR Executed by Grantor: Not reported
Date 3rd ELUR Received For Review: Not reported
Date of DEP Comments For Third ELUR: Not reported
Date Complete Package For Third ELUR Assembled: Not reported
Date Third Decision Document Approved by Commissioner: Not reported
Date Third ELUR Received by Grantor: Not reported
Date Third ELUR Executed by Grantor: Not reported
Date 1st ELUR Recorded On The Land Records: 23-MAR-15
Date 2nd ELUR Recorded On The Land Records: Not reported
Date 3rd ELUR Recorded On The Land Records: Not reported
Date 1st Certificate of Title Was Received: 30-MAR-15

Map ID
Direction
Distance
Elevation

MAP FINDINGS

Site

Database(s)

EDR ID Number
EPA ID Number

ANSONIA COPPER & BRASS (Continued)

S123315538

Date 2nd Certificate of Title Was Received:	Not reported
Date 3rd Certificate of Title Was Received:	Not reported
Date Request For 1st ELUR Release Request Received:	Not reported
Date of DEP Comments on the First ELUR Release Request:	Not reported
Date of Complete Application For 1st ELUR Release Assembled:	Not reported
Date Request For Second ELUR Release Request Received:	Not reported
Date of DEP comments on the 2nd ELUR Release Request:	Not reported
Date of Complete Application for 2nd ELUR Release Assembled:	Not reported
Date Request for Third ELUR Release Request Received:	Not reported
Date of DEP Comments on the third ELUR Release Request:	Not reported
Date of Complete Application for 3rd ELUR Release Assembled:	Not reported
Date of the 1st Release From the ELUR Approved:	Not reported
Date of the 2nd Release From the ELUR Approved:	Not reported
Date of the 3rd Release From the ELUR Approved:	Not reported
Was the 1st Release Recorded on the Land Records:	FALSE
Was the 2nd Release Recorded on the Land Records:	FALSE
Was the 3rd Release Recorded on the Land Records:	FALSE
Date the 1st Release Recorded on the Land Records:	Not reported
Date the 2nd Release Recorded on the Land Records:	Not reported
Date Request for 1st ELUR Restoration Request Received:	Not reported
Date of DEP comments on the 1st ELUR Restoration Request:	Not reported
Date the 1st ELUR Was Restored:	Not reported
Date Request For 2nd ELUR Restoration Request Received:	Not reported
Date of DEP Comments on the 2nd ELUR Restoration Request:	Not reported
Date the 2nd ELUR Restoration Request Was Complete:	Not reported
Date the 2nd ELUR was Restored:	Not reported
Date Request for 3rd ELUR Restoration Request Received:	Not reported
Date of DEP Comments on the 3rd ELUR Restoration Request:	Not reported
Date the 3rd ELUR Restoration Request Was Complete:	Not reported
Date the 3rd ELUR Was Restored:	Not reported
Was the 1st Restoration Recorded on the Land Records:	FALSE
Was the 2nd Restoration Recorded on the Land Records:	FALSE
Was the 3rd Restoration Recorded on the Land Records:	FALSE
Date the 1st Restoration Recorded on the Land Records:	Not reported
Date the 2nd Restoration Recorded on the Land Records:	Not reported
Date the 3rd Restoration Recorded on the Land Records:	Not reported
Date of NOV:	Not reported
Date NOV in Compliance:	Not reported
Name of Contact Person for ELUR:	Not reported
Contact Firm:	Not reported
Contact Address:	Not reported
Contact City/State/Zip:	Not reported
Request For Waiver Of Subordination Agreement Status:	Request approved
Direct Exposure Inaccessible Soil 22a-133k-2 B 3:	True
Pollutant Mobility Criteria Environ Isola Soil 22a-133k-2 C 4 B:	False
Prevent Disturbance Of Engineered Control 22a-133k-2 F 2 B Iv:	False
NOV Number:	Not reported
Reason for NOV:	Not reported
Other Enforcement Action:	Not reported
More Than One ELUR For Site:	FALSE
ELUR Covers All/Part Of Property?:	Not reported
Direct Exposure PCBs Industrial Use Only 22a-133k-2 B 2 B:	False
Use Ind Groundwater Volatilization Criteria 22a-133k-3 C 2:	False
Use Ind Soil Gas Volatilization Criteria 22a-133k-3 C 3 A:	False
Pot Gw Vol Criteria Exceed ELUR No Bldg Const 22a-133k-3 C 5 A:	False
Tech Impact Of GW Remediation 22a-133k-3 E 2 C:	False
ELUR Prior To Reqs:	FALSE

Map ID
Direction
Distance
Elevation

MAP FINDINGS

Site

Database(s)

EDR ID Number
EPA ID Number

ANSONIA COPPER & BRASS (Continued)

S123315538

Name:	ANSONIA COPPER & BRASS
Address:	14 RIVERSIDE DRIVE
City,State,Zip:	ANSONIA, CT
Facility ID:	9611
Site Description:	Not reported
Status:	Certificate of Title
X Coordinate:	0
Y Coordinate:	0
DEP Staff Assigned:	Carl Gruszczak
LEP Lead:	FALSE
LEP Program:	Not reported
Map Link:	Not reported
Date Release Exp First:	Not reported
Date Release Exp Second:	Not reported
Date Release Exp Third:	Not reported
How did the ELUR change the use of the property:	Not reported
Date 1st Waiver Request Received:	Not reported
Date of DEP Comments On The 1st Waiver Request:	Not reported
Date Complete 1st Waiver Request Assembled:	18-MAR-15
Date 2nd Waiver Request Received:	Not reported
Date of DEP Comments On The 2nd Waiver Request:	Not reported
Date Complete 2nd Waiver Request Assembled:	Not reported
Date 3rd Waiver Request Received:	Not reported
Date of DEP Comments On The 3rd Waiver Request:	Not reported
Date Complete 3rd Waiver Request Assembled:	Not reported
Date of Approval of 3rd Waiver Request:	Not reported
Date 1st ELUR received for review:	03-AUG-12
Date of DEP comments for 1st ELUR:	01-OCT-14
Date Complete Package for 1st ELUR Assembled:	17-DEC-14
Date 1st ELUR Approved by Commissioner:	13-MAR-15
Date 1st ELUR Received by Grantor:	18-MAR-15
Date 1st ELUR Executed by Grantor:	13-JAN-15
Date 2nd ELUR Received for Review:	Not reported
Date of DEP comments for 2nd ELUR:	Not reported
Date Complete Package for 2nd ELUR Assembled:	Not reported
Date 2nd ELUR Approved by Commissioner:	Not reported
Date 2nd ELUR Received by Grantor:	Not reported
Date 2nd ELUR Executed by Grantor:	Not reported
Date 3rd ELUR Received For Review:	Not reported
Date of DEP Comments For Third ELUR:	Not reported
Date Complete Package For Third ELUR Assembled:	Not reported
Date Third Decision Document Approved by Commissioner:	Not reported
Date Third ELUR Received by Grantor:	Not reported
Date Third ELUR Executed by Grantor:	Not reported
Date 1st ELUR Recorded On The Land Records:	23-MAR-15
Date 2nd ELUR Recorded On The Land Records:	Not reported
Date 3rd ELUR Recorded On The Land Records:	Not reported
Date 1st Certificate of Title Was Received:	30-MAR-15
Date 2nd Certificate of Title Was Received:	Not reported
Date 3rd Certificate of Title Was Received:	Not reported
Date Request For 1st ELUR Release Request Received:	Not reported
Date of DEP Comments on the First ELUR Release Request:	Not reported
Date of Complete Application For 1st ELUR Release Assembled:	Not reported
Date Request For Second ELUR Release Request Received:	Not reported
Date of DEP comments on the 2nd ELUR Release Request:	Not reported
Date of Complete Application for 2nd ELUR Release Assembled:	Not reported
Date Request for Third ELUR Release Request Received:	Not reported

Map ID
Direction
Distance
Elevation

MAP FINDINGS

Site

Database(s)

EDR ID Number
EPA ID Number

ANSONIA COPPER & BRASS (Continued)

S123315538

Date of DEP Comments on the third ELUR Release Request:	Not reported
Date of Complete Application for 3rd ELUR Release Assembled:	Not reported
Date of the 1st Release From the ELUR Approved:	Not reported
Date of the 2nd Release From the ELUR Approved:	Not reported
Date of the 3rd Release From the ELUR Approved:	Not reported
Was the 1st Release Recorded on the Land Records:	FALSE
Was the 2nd Release Recorded on the Land Records:	FALSE
Was the 3rd Release Recorded on the Land Records:	FALSE
Date the 1st Release Recorded on the Land Records:	Not reported
Date the 2nd Release Recorded on the Land Records:	Not reported
Date Request for 1st ELUR Restoration Request Received:	Not reported
Date of DEP comments on the 1st ELUR Restoration Request:	Not reported
Date the 1st ELUR Was Restored:	Not reported
Date Request For 2nd ELUR Restoration Request Received:	Not reported
Date of DEP Comments on the 2nd ELUR Restoration Request:	Not reported
Date the 2nd ELUR Restoration Request Was Complete:	Not reported
Date the 2nd ELUR was Restored:	Not reported
Date Request for 3rd ELUR Restoration Request Received:	Not reported
Date of DEP Comments on the 3rd ELUR Restoration Request:	Not reported
Date the 3rd ELUR Restoration Request Was Complete:	Not reported
Date the 3rd ELUR Was Restored:	Not reported
Was the 1st Restoration Recorded on the Land Records:	FALSE
Was the 2nd Restoration Recorded on the Land Records:	FALSE
Was the 3rd Restoration Recorded on the Land Records:	FALSE
Date the 1st Restoration Recorded on the Land Records:	Not reported
Date the 2nd Restoration Recorded on the Land Records:	Not reported
Date the 3rd Restoration Recorded on the Land Records:	Not reported
Date of NOV:	Not reported
Date NOV in Compliance:	Not reported
Name of Contact Person for ELUR:	Not reported
Contact Firm:	Not reported
Contact Address:	Not reported
Contact City/State/Zip:	Not reported
Request For Waiver Of Subordination Agreement Status:	Request approved
Direct Exposure Inaccessible Soil 22a-133k-2 B 3:	True
Pollutant Mobility Criteria Environ Isola Soil 22a-133k-2 C 4 B:	False
Prevent Disturbance Of Engineered Control 22a-133k-2 F 2 B Iv:	False
NOV Number:	Not reported
Reason for NOV:	Not reported
Other Enforcement Action:	Not reported
More Than One ELUR For Site:	FALSE
ELUR Covers All/Part Of Property?:	Not reported
Direct Exposure PCBs Industrial Use Only 22a-133k-2 B 2 B:	False
Use Ind Groundwater Volatilization Criteria 22a-133k-3 C 2:	False
Use Ind Soil Gas Volatilization Criteria 22a-133k-3 C 3 A:	False
Pot Gw Vol Criteria Exceed ELUR No Bldg Const 22a-133k-3 C 5 A:	False
Tech Impract Of GW Remediation 22a-133k-3 E 2 C:	False
ELUR Prior To Reqs:	FALSE

Map ID
Direction
Distance
Elevation

MAP FINDINGS

Site

Database(s)

EDR ID Number
EPA ID Number

86
SSE
1/4-1/2
0.372 mi.
1964 ft.

ANSONIA TICE PROPERTIES (FORMER BLAKE BUS SERVICE)
1 CHESTNUT STREET
ANSONIA, CT

CT LUST
CT SPILLS

S104085159
N/A

Relative:
Lower

LUST:

Actual:
25 ft.

Name: ANSONIA TICE PROPERTIES (FORMER BLAKE BUS SERVICE)
Address: 1 CHESTNUT STREET
City,State,Zip: ANSONIA, CT
LUST Id: 0
UST Facility Id: 4617
LUST Case Id: 59648
Lust Status: Lust Completed
Processing Status: Not reported
EPA Reportable: True
Motor Fuel: True
Diesel: True
Gasoline: True
Other: False
Other Release: Waste Oil
No Release: False
Leak: False
Tank: True
Piping: False
Overfill: False
Removal: True
Incident Date: 04/06/1992
Entry Date: 12/23/2010
Site Case Id: 0
UST Site Id: 951
Cost Recovery Spill Case #: 0
Old SITS Number: Not reported
Case Log Id: 0
Monthly Report Id: 0
UST Owner Id: 8677
LUST Owner Id: Not reported
UST Event Id: 0
Contact Info: Not reported
Contact EMail: Not reported
Site Contact City,St,Zip: UNKNOWN
2nd Contact: Bob Poole (SMC Environmental)
2nd Contact EMail: Not reported
2nd Contact Address: P.O. Box 59
2nd Contact City,St,Zip: 74, CT 06759
2nd Contact Address 2: 622 Bantam Road
2nd Contact City 2: Litchfield
2nd Contact Phone Number: 8605672316
2nd Contact Fax Number: 8605672349
2nd Contact Type: UST Compliance Manager
Facility City Num: 2
Site Contact: Not reported
Site Contact Address: Not reported
Site Contact Add 2: Not reported
Site Contact City 2: Not reported
Site Contact Phone: Not reported
Site Contact Fax: Not reported
Site Contact Type: Not reported
Department Contact 1: Not reported

Map ID
Direction
Distance
Elevation

MAP FINDINGS

Site

Database(s)

EDR ID Number
EPA ID Number

ANSONIA TICE PROPERTIES (FORMER BLAKE BUS SERVICE) (Continued)

S104085159

Department Contact 2:	Not reported
Referral Source:	Not reported
Offsite Source:	False
Date Referred:	Not reported
Emergency:	False
Private Heating Fuel:	False
Commercial Heating Fuel:	False
Commercial HF < 2100 Gal.:	False
Commercial HF > 2100 Gal.:	False
Commercial HF - Size Unk:	False
No LUST Site:	False
Cost Recvry Prgm Candidate:	False
OCSR Complete:	False
Follow Up Flag:	False
Alternate Water Supply:	False
Relocation:	False
Responsible Party:	False
Responsible EMail:	Not reported
Resp Party Name:	Ansonia Tice Properties
Resp Party Address:	18 East Street
Resp Party City,St,Zip:	Oxford, CT 064781917
Resp Party Town Number:	108
Resp Party Phone:	2037348819
Resp Party Fax:	Not reported
Resp Party Name 2:	Mark Tice (Contact)
Resp Party Address 2:	Not reported
Resp Party Phone 2:	Not reported
Investigator Id:	27
Follow Update:	Not reported
Area Lextent:	Not reported
Annual Precipitation:	Not reported
Affected Population:	Not reported
Population Setting:	Not reported
Ground Water Direction:	Not reported
Ground Water Gradient:	Not reported
Hydro Basin:	Not reported
Drastic:	Not reported
Geo Setting:	Not reported
Ground Water Classification:	GB
Receptor:	Not reported
Ground Water Flow Direction:	Not reported
Ground Water Depth:	Not reported
Areas Of Concern:	Not reported
Free Product Inches:	0
Fund Date:	Not reported
Fund Planned:	No
Fund Obligated:	No
Fund Outlaid:	No
Fund Judgment:	No
Fund Recovered:	No
Cellar Borings:	False
Install Micro Wells:	True
Ground Water Sample:	True
Soil Sample:	True
Soil Gas:	False
Site Inspect:	False
Soil Excavate:	True

Map ID
Direction
Distance
Elevation

MAP FINDINGS

Site

Database(s)

EDR ID Number
EPA ID Number

ANSONIA TICE PROPERTIES (FORMER BLAKE BUS SERVICE) (Continued)

S104085159

Geo Probe:	False
Survey:	False
Potable Well Sample:	False
Sample MWS:	False
Ground Water Gauging:	False
Soil Venting:	False
Active:	True
NOV Action:	None
NOV Issued:	Not reported
NOV Due:	Not reported
NOV Received:	Not reported
NOV Closed:	Not reported
NOV Disc Date:	Not reported
NOV Issued Date:	Not reported
NOV Compliance Sched:	Not reported
NOV Admin Order:	Not reported
NOV Referred To Ag:	Not reported
Stop All NOV Actions:	False
Release Invest Rpt:	False
DEP App Letter 1:	False
Correct Action Plan:	False
DEP App Letter 2:	False
Rem Sys Install:	False
Rem Sys Install Date:	Not reported
Closure Date:	Not reported
Rem Sys Monitoring Rpt:	False
Qrtly Gwater Mon Rpts:	False
Closure Req Rpt:	False
DEP Closure Letter:	False
Referred To:	Not reported
No Wells:	0
Lph Wells:	0
User Stamp:	Allison Forrest/AForrest
Date Stamp:	01/20/2012
Correspondence:	Not reported
Environmental Impact:	Not reported
FollowUp:	Not reported
GW Comments:	Not reported
Location Desc:	Not reported
NOV Comments:	Not reported
Release Desc:	Not reported
Running Comments:	Files in Cleanup Fund Files, B:Drive, and LUST Cabinet
Work Performed:	Not reported

SPILLS:

Name:	Not reported
Address:	1 CHESTNUT ST
City,State,Zip:	ANSONIA, CT
Year of Database:	1993
Case Number:	643
Who Took Spill:	Not reported
Assigned To:	Not reported
Report Date:	02/05/1993
Report Time:	6
Date Release:	Not reported
Time Responded:	Not reported
Reported By:	FITZGERALD BUS CO

Map ID
Direction
Distance
Elevation

MAP FINDINGS

Site

Database(s)

EDR ID Number
EPA ID Number

ANSONIA TICE PROPERTIES (FORMER BLAKE BUS SERVICE) (Continued)

S104085159

Phone: Not reported
Representing: Not reported
Terminated: Y
Recovd (Total): .
Total (Water): .
Facility Status: Not reported
Continuous Spill: Not reported
Released Substance: Not reported
Qty: 2 (Gallons)
Emergency Measure: Not reported
Water Body: Not reported
Discharger: Not reported
Telephone: Not reported
Responsible Party: Not reported
RP Address 1: Not reported
RP City,St,Zip: Not reported
Historic: Not reported
Waterbody: Not reported
Time Stamp: Not reported
Sr Inspector: Not reported
At Inspctor: Not reported
User Stamp: Not reported
Comments: Not reported

Year of Database: 1993

Town of Spill: ANSONIA

Case Number: 643

OCSRD Inspector: NR

Spill Date: 02/05/93

Spill Time: 1: 30

Report Date: 02/05/93

Report Time: 6: 47

Reported By: FITZGERALD BUS CO

Representing: Not reported

Work Telephone: 203- 734- 8162

Home Telephone: Not reported

Telephone Pole#: .

Incident Type: PETROLEUM

Substance: DIESEL FUEL

Quantity: 2 Gallon(s)

Concentration: .

Action Desc: Not reported

On Going: Not reported

Continuous Spill: Not reported

Release Status: Terminated, Contained

Misc Info: Not reported

Water Body: Not reported

Other Media: Not reported

Release Area: Ground Surface

Total (Water): .

Recovd (Water): .

Recovd (Total): .

Polluter Name: FITZGERALD BUS CO

Polluted Address: 1 CHESTNUT ST

Polluted City,St,Zip: ANSONIA, CT 6401

Polluter Phone: .- .- .

Polluter Responsibility: Polluter accepts financial responsibility

Map ID
Direction
Distance
Elevation

MAP FINDINGS

Site

Database(s)

EDR ID Number
EPA ID Number

ANSONIA TICE PROPERTIES (FORMER BLAKE BUS SERVICE) (Continued)

S104085159

Unknown Responsibility: Not reported
Unknown Polluter: Not reported
Cleanup Action: SPEEDI DRI
Dun and Bradst#: Not reported
UST Unit: Not reported
Agency Notified: Not reported
State Agency: Not reported
Notify Date: .
Notify Time: Not reported
Other Agency: Not reported
Notify Other: Not reported
Notify Status: Not reported
Class1: Commercial
Other Class: Not reported
Cause1: Overfill
Other Cause: Not reported
Actions1: Cleaned
Other Actions: Not reported
Cleanup Contractor: Not reported
Contractor Name: Not reported
Did DEP Hire Contractor: Not reported
Date Contractor Hired: .
When Contractor Requested: Not reported
When Contractor Arrived: Not reported
Who Took Spill: Not reported
Badge # of Who Recieved Spill: 206
Who Assigned Spill: NR
Badge # of Who Assigned Spill: .
Date Assigned: 02/04/93
Assigned Time: Not reported
Spill Status: Closed
Case 1136: Not reported
Federal 311K: .
Case #1: Not reported
Case #2: .
Cost Recovery: .
Property Owner: Not reported
Property Other: .
Property Name: Not reported
Property Addr: Not reported
Property CSZ: .
Polluter: Not reported
Owner: Not reported
Operator: Not reported
Vehicle Make: Not reported
Vehicle Model: Not reported
Truck Reg: Not reported
Trail Reg: Not reported
Additional Info: Not reported
Updated: Not reported
Update Date: 02/04/93

Map ID
Direction
Distance
Elevation

MAP FINDINGS

Site

Database(s)

EDR ID Number
EPA ID Number

S87
WNW
1/4-1/2
0.383 mi.
2020 ft.

SECCOMBE'S CLEANERS
1 HOLBROOK STREET
ANSONIA, CT

CT AUL **S109730412**
N/A

Site 1 of 2 in cluster S

Relative:
Higher

CT AUL:

Actual:
127 ft.

Name: SECCOMBE'S CLEANERS
Address: 1 HOLBROOK STREET
City,State,Zip: ANSONIA, CT
Facility ID: 8018
Site Description: Grantor didn't sign because of language confusion; small changes made to Declaration and Decision Documents. Electronic versions sent to attny 12/19/13
Status: Certificate of Title
X Coordinate: 0
Y Coordinate: 0
DEP Staff Assigned: Amanda Killeen
LEP Lead: FALSE
LEP Program: Not reported
Map Link: Not reported
Date Release Exp First: Not reported
Date Release Exp Second: Not reported
Date Release Exp Third: Not reported
How did the ELUR change the use of the property: Not reported
Date 1st Waiver Request Received: Not reported
Date of DEP Comments On The 1st Waiver Request: Not reported
Date Complete 1st Waiver Request Assembled: Not reported
Date 2nd Waiver Request Received: Not reported
Date of DEP Comments On The 2nd Waiver Request: Not reported
Date Complete 2nd Waiver Request Assembled: Not reported
Date 3rd Waiver Request Received: Not reported
Date of DEP Comments On The 3rd Waiver Request: Not reported
Date Complete 3rd Waiver Request Assembled: Not reported
Date of Approval of 3rd Waiver Request: Not reported
Date 1st ELUR received for review: 07-FEB-13
Date of DEP comments for 1st ELUR: 16-AUG-13
Date Complete Package for 1st ELUR Assembled: 30-OCT-13
Date 1st ELUR Approved by Commissioner: 19-MAY-14
Date 1st ELUR Received by Grantor: Not reported
Date 1st ELUR Executed by Grantor: 26-MAR-14
Date 2nd ELUR Received for Review: Not reported
Date of DEP comments for 2nd ELUR: Not reported
Date Complete Package for 2nd ELUR Assembled: Not reported
Date 2nd ELUR Approved by Commissioner: Not reported
Date 2nd ELUR Received by Grantor: Not reported
Date 2nd ELUR Executed by Grantor: Not reported
Date 3rd ELUR Received For Review: Not reported
Date of DEP Comments For Third ELUR: Not reported
Date Complete Package For Third ELUR Assembled: Not reported
Date Third Decision Document Approved by Commissioner: Not reported
Date Third ELUR Received by Grantor: Not reported
Date Third ELUR Executed by Grantor: Not reported
Date 1st ELUR Recorded On The Land Records: 03-JUN-14
Date 2nd ELUR Recorded On The Land Records: Not reported
Date 3rd ELUR Recorded On The Land Records: Not reported
Date 1st Certificate of Title Was Received: 08-JUL-14
Date 2nd Certificate of Title Was Received: Not reported
Date 3rd Certificate of Title Was Received: Not reported

Map ID
Direction
Distance
Elevation

MAP FINDINGS

Site

Database(s)

EDR ID Number
EPA ID Number

SECCOMBE'S CLEANERS (Continued)

S109730412

Date Request For 1st ELUR Release Request Received:	Not reported
Date of DEP Comments on the First ELUR Release Request:	Not reported
Date of Complete Application For 1st ELUR Release Assembled:	Not reported
Date Request For Second ELUR Release Request Received:	Not reported
Date of DEP comments on the 2nd ELUR Release Request:	Not reported
Date of Complete Application for 2nd ELUR Release Assembled:	Not reported
Date Request for Third ELUR Release Request Received:	Not reported
Date of DEP Comments on the third ELUR Release Request:	Not reported
Date of Complete Application for 3rd ELUR Release Assembled:	Not reported
Date of the 1st Release From the ELUR Approved:	Not reported
Date of the 2nd Release From the ELUR Approved:	Not reported
Date of the 3rd Release From the ELUR Approved:	Not reported
Was the 1st Release Recorded on the Land Records:	FALSE
Was the 2nd Release Recorded on the Land Records:	FALSE
Was the 3rd Release Recorded on the Land Records:	FALSE
Date the 1st Release Recorded on the Land Records:	Not reported
Date the 2nd Release Recorded on the Land Records:	Not reported
Date Request for 1st ELUR Restoration Request Received:	Not reported
Date of DEP comments on the 1st ELUR Restoration Request:	Not reported
Date the 1st ELUR Was Restored:	Not reported
Date Request For 2nd ELUR Restoration Request Received:	Not reported
Date of DEP Comments on the 2nd ELUR Restoration Request:	Not reported
Date the 2nd ELUR Restoration Request Was Complete:	Not reported
Date the 2nd ELUR was Restored:	Not reported
Date Request for 3rd ELUR Restoration Request Received:	Not reported
Date of DEP Comments on the 3rd ELUR Restoration Request:	Not reported
Date the 3rd ELUR Restoration Request Was Complete:	Not reported
Date the 3rd ELUR Was Restored:	Not reported
Was the 1st Restoration Recorded on the Land Records:	FALSE
Was the 2nd Restoration Recorded on the Land Records:	FALSE
Was the 3rd Restoration Recorded on the Land Records:	FALSE
Date the 1st Restoration Recorded on the Land Records:	Not reported
Date the 2nd Restoration Recorded on the Land Records:	Not reported
Date the 3rd Restoration Recorded on the Land Records:	Not reported
Date of NOV:	Not reported
Date NOV in Compliance:	Not reported
Name of Contact Person for ELUR:	Not reported
Contact Firm:	Not reported
Contact Address:	Not reported
Contact City/State/Zip:	Not reported
Request For Waiver Of Subordination Agreement Status:	No request made
Direct Exposure Inaccessible Soil 22a-133k-2 B 3:	True
Pollutant Mobility Criteria Environ Isola Soil 22a-133k-2 C 4 B:	True
Prevent Disturbance Of Engineered Control 22a-133k-2 F 2 B Iv:	False
NOV Number:	Not reported
Reason for NOV:	Not reported
Other Enforcement Action:	Not reported
More Than One ELUR For Site:	FALSE
ELUR Covers All/Part Of Property?:	Not reported
Direct Exposure PCBs Industrial Use Only 22a-133k-2 B 2 B:	False
Use Ind Groundwater Volatilization Criteria 22a-133k-3 C 2:	False
Use Ind Soil Gas Volatilization Criteria 22a-133k-3 C 3 A:	False
Pot Gw Vol Criteria Exceed ELUR No Bldg Const 22a-133k-3 C 5 A:	False
Tech Impract Of GW Remediation 22a-133k-3 E 2 C:	False
ELUR Prior To Reqs:	FALSE

Map ID
Direction
Distance
Elevation

MAP FINDINGS

EDR ID Number
EPA ID Number

S88
WNW
1/4-1/2
0.383 mi.
2020 ft.
Relative:
Higher
Actual:
127 ft.

SECCOMBES CLEANERS INC
1 HOLBROOK ST
ANSONIA, CT 06401
Site 2 of 2 in cluster S

RCRA-SQG
CT VCP
CT PROPERTY
US AIRS
FINDS
ECHO
CT AIRS
CT DRYCLEANERS
CT MANIFEST
1000179526
CTD981071988

RCRA-SQG:

Date form received by agency: 1985-09-06 00:00:00.0
Facility name: SECCOMBES CLEANERS INC
Facility address: 1 HOLBROOK ST
ANSONIA, CT 06401
EPA ID: CTD981071988
Mailing address: HOLBROOK ST
ANSONIA, CT 06401
Contact: EDWARD-J LANE
Contact address: 1 HOLBROOK ST
ANSONIA, CT 06401
Contact country: US
Contact telephone: 203-734-9405
Contact email: Not reported
EPA Region: 01
Classification: Small Small Quantity Generator
Description: Handler: generates more than 100 and less than 1000 kg of hazardous waste during any calendar month and accumulates less than 6000 kg of hazardous waste at any time; or generates 100 kg or less of hazardous waste during any calendar month, and accumulates more than 1000 kg of hazardous waste at any time

Owner/Operator Summary:

Owner/operator name: Not reported
Owner/operator address: OWNERSTREET
OWNERCITY, CT 99999
Owner/operator country: Not reported
Owner/operator telephone: 203-555-1212
Owner/operator email: Not reported
Owner/operator fax: Not reported
Owner/operator extension: Not reported
Legal status: Private
Owner/Operator Type: Owner
Owner/Op start date: Not reported
Owner/Op end date: Not reported

Handler Activities Summary:

U.S. importer of hazardous waste: No
Mixed waste (haz. and radioactive): No
Recycler of hazardous waste: No
Transporter of hazardous waste: No
Treater, storer or disposer of HW: No
Underground injection activity: No
On-site burner exemption: No
Furnace exemption: No
Used oil fuel burner: No
Used oil processor: No
User oil refiner: No

Map ID
Direction
Distance
Elevation

MAP FINDINGS

Site

Database(s)

EDR ID Number
EPA ID Number

SECCOMBES CLEANERS INC (Continued)

1000179526

Used oil fuel marketer to burner: No
Used oil Specification marketer: No
Used oil transfer facility: No
Used oil transporter: No

Hazardous Waste Summary:

. Waste code: F002
. Waste name: THE FOLLOWING SPENT HALOGENATED SOLVENTS: TETRACHLOROETHYLENE, METHYLENE CHLORIDE, TRICHLOROETHYLENE, 1,1,1-TRICHLOROETHANE, CHLOROBENZENE, 1,1,2-TRICHLORO-1,2,2-TRIFLUOROETHANE, ORTHO-DICHLOROBENZENE, TRICHLOROFLUOROMETHANE, AND 1,1,2, TRICHLOROETHANE; ALL SPENT SOLVENT MIXTURES/BLENDS CONTAINING, BEFORE USE, A TOTAL OF TEN PERCENT OR MORE (BY VOLUME) OF ONE OR MORE OF THE ABOVE HALOGENATED SOLVENTS OR THOSE SOLVENTS LISTED IN F001, F004, AND F005; AND STILL BOTTOMS FROM THE RECOVERY OF THESE SPENT SOLVENTS AND SPENT SOLVENT MIXTURES.

Violation Status: No violations found

VCP:

Name: SECCOMBE'S CLEANERS
Address: 1 HOLBROOK STREET
City,State,Zip: ANSONIA, CT
Transferor (seller): n/a
Transfee (buyer): n/a
Certifying Party: Seccombe's Cleaners
Certifying Party Attn: Edward Lane
Certifying Party Title: President
Certifying Party Address: 1 Holbrook Street
Certifying Party City,St,Zip: Ansonia, CT 06401
Voluntary Remediation Site: Yes
Date Received: 05/19/2006
Acknowledge Date: Not reported
Determination Date: 07/12/2006
LEP Verified/DEP: Not reported
Rem Id: 8018
Remediation Location Id: 7496
Date Entered: 05/22/2006
Program: Vol_Rem_X
GAO Site: False
Staff Full Name: Carl Gruszczak
Super/Date: 06/14/2006
Stage Of Project: Not reported
RP Level Of Activity: Not reported
RP Needed Level Of Activity: Not reported
Staff Level Of Activity: Not reported
Staff Needed Level Of Activity: Not reported
Public Intrest: Not reported
PRP Cooperation: Not reported
Enforcement Status: Not reported
Level Of Complexity: Not reported
Complex Eng Or Sci: False
Complex Due To Public Involvement: False
Politically Complex: False
Complex Enforcement: False
Coordination With Other Bureaus: False

Map ID
Direction
Distance
Elevation

MAP FINDINGS

Site

Database(s)

EDR ID Number
EPA ID Number

SECCOMBES CLEANERS INC (Continued)

1000179526

EPA Involvement:	False
Staff Preference:	Not reported
Readiness For Transfer:	Not reported
Project Transfer Time:	Not reported
Transfer Comments:	Not reported
Staff As Of July 2000:	Not reported
Initial Staff:	Not reported
Type Of Transfer:	Not reported
Salutation:	Mr. Lane
Relationship To Transfer:	Not reported
Audit Date:	Not reported
Verif Type:	Not reported
Audit Outcome:	Not reported
GW:	GA
Basin:	Not reported
1st Payment:	3000
Pay Tag1:	3361
2nd Payment:	Not reported
Pay Tag2:	Not reported
Rtn:	05/22/2006
Revised:	06/01/2006
ECAF Received:	Not reported
Old Determination Date:	Not reported
Redeterminationdate:	Not reported
Previous Determination:	Not reported
Monitoringoption:	Not reported
Postremedialmonitoring:	Not reported
Schedule Of I/R:	Not reported
Schedule Overdue:	Not reported
Aprvl Sched:	Not reported
Yr 1 Report:	Not reported
Yr 2 Report:	Not reported
Report Overdue:	Not reported
Ext Aprvl Sched:	Not reported
License #:	Not reported
Project Phase:	Not reported
PT Comments:	Not reported
EPA Id Number:	Not reported
GW Class:	Not reported
SW Class:	Not reported
AO/C0:	Not reported
Water Lead(Y Or N):	Not reported
Priority:	Not reported
Project Status(A, I Or D):	Not reported
Last Updated:	Not reported
SR Comments:	Not reported
Priority Or Work-Load:	Not reported
Status:	Investigation and remediation verified by an LEP. No audit performed
Notes:	Not reported
Special Project Name:	Not reported
Special Project Comments:	Not reported
DOT Project:	Not reported
Pt Counter:	0
Project Complete:	False
Project Inactive:	False
Intl Deposit #:	6/1/06
Deposit #:	Not reported

Map ID
Direction
Distance
Elevation

MAP FINDINGS

Site

Database(s)

EDR ID Number
EPA ID Number

SECCOMBES CLEANERS INC (Continued)

1000179526

Spill Case #: Not reported
Diversion Id: 0
Public Notice: Not reported
Rap Received: Not reported
Rap Approved: Not reported
Compliance Category: Not reported
Delete Record: False
ECAF Reviewed By: Not reported
Notlocatable: False
Primaryaddress: True
Aka_sitename: False
Primarysitename: True
Aka_siteaddress: False
Lead: LEP
Contain Value For Decode: V
ACKTAG: Not reported
RCVTAG: Not reported
Rtn Ctfd: Not reported
Review: 06/14/2006
I: N
C: N
D: N
Issued: Not reported
Cont Type: Not reported
Issues: Not reported
PW Program: False
PT Program: False
US Program: False
DA Program: False
SR Program: False
SF Program: False

CT Property:

Name: SECCOMBE'S CLEANER'S
Address: 1 HOLBROOK STREET
City,state,zip: ANSONIA, CT
Seller Name: Seccombe's Cleaners, Inc.
Buyer Name: Albert Trentini
Certifying Party: Seccombe's Cleaners, Inc.
Certifying Attention Person: Edward J. Lane
Title Of Certifying Person: President
Certifying Person Address: 117 Westfield Avenue
Certifying Person City,St,Zip: Ansonia, CT 06401
Property Transfer Forms: Form II (DEP-PERD-PTP-202) when a discharge, spillage, uncontrolled loss, seepage or filtration of hazardous waste has occurred, but a cleanup has been completed and approved in writing by the Commissioner or has been verified pursuant to section 22a-133x, 22a-133y or 22a-134a of the CGS by a licensed environmental professional (LEP) to have been performed in accordance with the remediation standards. Written documentation of the Commissioner's approval or written LEP verification must accompany the submission of the Form II.

Date Recieved: 10/11/2017
Ackn Date: 11/15/2017
Determination Date: 11/15/2017
LEP Verified/DEP Approval Date: Not reported
Rem Id: 13499
Remediation Location Id: 0

Map ID
Direction
Distance
Elevation

MAP FINDINGS

Site

Database(s)

EDR ID Number
EPA ID Number

SECCOMBES CLEANERS INC (Continued)

1000179526

Date Entered: 11/29/2017
Program: Property Transfer Program
GAO Site: False
Staff Full Name: Carl Gruszczyk
Super/Date: Not reported
Stage Of Project: Not reported
RP Level Of Activity: Not reported
RP Needed Level Of Activity: Not reported
Staff Level Of Activity: Not reported
Staff Needed Level Of Activity: Not reported
Public Interest: Not reported
PRP Cooperation: Not reported
Enforcement Status: Not reported
Level Of Complexity: Not reported
Complex Eng Or Sci: False
Complex Due To Public Involvement: False
Politically Complex: False
Complex Enforcement: False
Coordination With Other Bureaus: False
EPA Involvement: False
Staff Preference: Not reported
Readiness For Transfer: Not reported
Project Transfer Time: Not reported
Transfer Comments: Not reported
Staff As Of July 2000: Not reported
Initial Staff: Not reported
Type Of Transfer: real estate
Salutation: Mr. Lane
Relationship To Transfer: President
Audit Date: Not reported
Verif Type: Not reported
Audit Outcome: Not reported
GW: Not reported
Basin: Not reported
1st Payment: 1300
Pay Tag1: 027819016
2nd Payment: Not reported
Pay Tag2: Not reported
RTN: Not reported
Revised: Not reported
ECAAF Received: Not reported
Old Determination Date: Not reported
Redeterminationdate: Not reported
Previous Determination: Not reported
Monitoringoption: Not reported
Postremedialmonitoring: Not reported
Schedule Of I/R: Not reported
Schedule Overdue: Not reported
Aprvl Sched: Not reported
Yr 1 Report: Not reported
Yr 2 Report: Not reported
Report Overdue: Not reported
Ext Aprvl Sched: Not reported
License #: Not reported
Project Phase: Not reported
PT Comments: Not reported
EPA Id Number: Not reported

Map ID
Direction
Distance
Elevation

MAP FINDINGS

Site

Database(s)

EDR ID Number
EPA ID Number

SECCOMBES CLEANERS INC (Continued)

1000179526

GW Class: Not reported
SW Class: Not reported
AO/C0: Not reported
Water Lead(Y Or N): Not reported
Priority: Not reported
Project Status(A, I Or D): Not reported
Last Updated: Not reported
SR Comments: Not reported
Priority Or Work-Load: Not reported
Status: Not reported
Notes: Not reported
Special Project Name: Not reported
Special Project Comments: Not reported
DOT Project: Not reported
Pt Counter: 0
Project Complete: False
Project Inactive: False
Int Deposit #: Not reported
Deposit #: Not reported
Spill Case #: Not reported
Diversion Id: 0
Public Notice: Not reported
RAP Received: Not reported
RAP Approved: Not reported
Compliance Category: Not reported
Delete Record: False
ECAAF Reviewed By: Not reported
Not Locatable: False
Primary Address: False
AKA Site Name: False
Primary Site Name: False
AKA Site Address: False
Lead: Not reported

US AIRS MINOR:

Envid: 1000179526
Region Code: 01
Programmatic ID: AIR CT0000000900909900
Facility Registry ID: 110001730681
D and B Number: Not reported
Primary SIC Code: 7216
NAICS Code: 812320
Default Air Classification Code: MIN
Facility Type of Ownership Code: POF
Air CMS Category Code: Not reported
HPV Status: Not reported

US AIRS MINOR:

Region Code: 01
Programmatic ID: AIR CT0000000900909900
Facility Registry ID: 110001730681
Air Operating Status Code: OPR
Default Air Classification Code: MIN
Air Program: State Implementation Plan for National Primary and Secondary Ambient Air Quality Standards
Activity Date: 1989-07-14 00:00:00
Activity Status Date: Not reported
Activity Group: Compliance Monitoring

Map ID
Direction
Distance
Elevation

MAP FINDINGS

Site

Database(s)

EDR ID Number
EPA ID Number

SECCOMBES CLEANERS INC (Continued)

1000179526

Activity Type: Inspection/Evaluation
Activity Status: Not reported

Region Code: 01
Programmatic ID: AIR CT0000000900909900
Facility Registry ID: 110001730681
Air Operating Status Code: OPR
Default Air Classification Code: MIN
Air Program: State Implementation Plan for National Primary and Secondary Ambient Air Quality Standards
Activity Date: 2000-09-20 00:00:00
Activity Status Date: Not reported
Activity Group: Compliance Monitoring
Activity Type: Inspection/Evaluation
Activity Status: Not reported

FINDS:

Registry ID: 110001730681

Environmental Interest/Information System

AFS (Aerometric Information Retrieval System (AIRS) Facility Subsystem) replaces the former Compliance Data System (CDS), the National Emission Data System (NEDS), and the Storage and Retrieval of Aerometric Data (SAROAD). AIRS is the national repository for information concerning airborne pollution in the United States. AFS is used to track emissions and compliance data from industrial plants. AFS data are utilized by states to prepare State Implementation Plans to comply with regulatory programs and by EPA as an input for the estimation of total national emissions. AFS is undergoing a major redesign to support facility operating permits required under Title V of the Clean Air Act.

RCRAInfo is a national information system that supports the Resource Conservation and Recovery Act (RCRA) program through the tracking of events and activities related to facilities that generate, transport, and treat, store, or dispose of hazardous waste. RCRAInfo allows RCRA program staff to track the notification, permit, compliance, and corrective action activities required under RCRA.

Connecticut Site Information Management System (SIMS) is part of a suite of web-based applications designed to allow the Connecticut Department of Environmental Protection (DEP) staff to harmonize environmental interest information from disparate systems in a single agency-wide data repository (known as CFI). SIMS provides tools for identifying and resolving duplicate data, querying data (using both tabular and geospatial methods), and viewing/maintaining documents associated to the data.

AIR MINOR

[Click this hyperlink](#) while viewing on your computer to access additional FINDS: detail in the EDR Site Report.

ECHO:

Envid: 1000179526
Registry ID: 110001730681
DFR URL: <http://echo.epa.gov/detailed-facility-report?fid=110001730681>

Map ID
Direction
Distance
Elevation

MAP FINDINGS

Site

Database(s)

EDR ID Number
EPA ID Number

SECCOMBES CLEANERS INC (Continued)

1000179526

AIRS:

Name: SECCOMBE'S CLEANERS, INC.
Address: 1 HOLBROOK ST
City,State,Zip: ANSONIA, CT 064011766
Address: Not reported
OBS: Not reported
Client No.: Not reported
Town No.: Not reported
Prem No.: Not reported
Contact: Not reported
Phone# Area Code: Not reported
Mail Street: Not reported
Mail Town: Not reported
Mail State: Not reported
Mail Zip: Not reported
X Utm Grid: Not reported
Y Utm Grid: Not reported
Sic: Not reported
Permit No: 002-0056-0001-U
Description: Not reported
Date Permit Issued: Not reported
Date Permit Expires: Not reported
Carbon Monoxide Emissions (TPY): Not reported
Actual Pm10(TPY): Not reported
Actual So(TPY): Not reported
Actual Nox(TPY): Not reported
Actual Hc(TPY): Not reported
PM25-Pri: Not reported
NH3: Not reported
Contact Title: Not reported
Contact Email: Not reported
Affiliation Type: Not reported
Permit EI Type: Exempt Or Unregistered Source
Status: Active
Assigned Staff: Amarello Susan
Affiliate Add1: Not reported
Affiliate Add2: Not reported
Affiliate City: Not reported
Affiliate State: Not reported
Affiliate Zip: Not reported
Contact Add1: Not reported
Contact City: Not reported
Contact State: Not reported
Contact Zip: Not reported
Annual Fee: No
AFS ID: Not reported
Company Name: Not reported
NAICS Primary: Not reported
NACIS Desc: Not reported

Drycleaners:

Town Number: 2
Reg Code: Unregistered Equipment
Reg Number: 1
Premises Number: 56
Year of Data: 1988

Map ID
Direction
Distance
Elevation

MAP FINDINGS

Site

Database(s)

EDR ID Number
EPA ID Number

SECCOMBES CLEANERS INC (Continued)

1000179526

Description: DRY CLEANING: PERCHLOROETHYLEN
Owner Name: SECCOMBES CLEANERS INC
Owner Address: 1 HOLBROOK ST
Owner City,St,Zip: ANSONIA, CT 6401

CT MANIFEST:

EPA ID: CTD981071988
Years: 2012, 2008, 2007, 2006, 2005, 2004, 2003, 2002, 2001, 2000, 1999,
1998, 1997, 1996, 1995, 1994, 1993, 1992, 1991, 1990, 1989, 1988,
1987, 1986, 1985
Name: SECCOMBES CLEANERS
Address: 1 HOLBROOK ST
City,State,Zip: ANSONIA, CT 06401

Name: SECCOMBES CLNRS INC
Address: 1 HOLBROOK ST
City,State,Zip: ANSONIA, CT 06401

Details:

Year: 2008
EPA ID: CTD981071988
Manifest Id: 000956533SKS
TSDF EPA ID: MAD096287354
TSDF Name: SAFETY-KLEEN SYSTEMS, INC.
TSDF Address: 224 EAST MAIN STREET
TSDF City,State,Zip: W BROOKFIELD, MA 01585
TSDF Country: USA
TSDF Telephone: Not reported
Transport Date: Not reported
Transporter EPA ID: TXR000050930
Transporter Name: SAFETY-KLEEN SYSTEMS, INC
Transporter Address: Not reported
Transporter City,State,Zip: CT
Transporter Country: USA
Transporter Phone: Not reported
Trans 2 Date: Not reported
Trans 2 EPA ID: Not reported
Trans 2 Name: Not reported
Trans 2 Address: Not reported
Transporter 2 City,State,Zip: CT
Trans 2 Country: USA
Trans 2 Phone: Not reported
Generator Mailing Address: 1 HOLBROOK ST
Generator City,State,Zip: ANSONIA, CT 06401
Generator Mailing Country: Not reported
Generator Phone: Not reported
Special Handling: Not reported
Discrepancies: Not reported
Date Shipped: 01/10/2008
Date Received: 01/10/2008
Last modified date: Not reported
Last modified by: Not reported
Comments: Not reported
Waste Occurrence: 1
US Dot Description: WASTE TOXIC LIQUID,ORGANIC N.O.S.
Number of Containers: 002
Container Type: DF

Map ID
Direction
Distance
Elevation

MAP FINDINGS

Site

Database(s)

EDR ID Number
EPA ID Number

SECCOMBES CLEANERS INC (Continued)

1000179526

Quantity: 400
Weight/Volume: P
Batch Number: 104
EPA Waste Codes: F002
Copies: 1
Alt Fac EPA: Not reported
Alt Fac Name: Not reported
Alt Fac Street Address: Not reported
Alt Fac Town: Not reported
Alt Fac State: Not reported
Alt Fac Zip: Not reported
Alt Fac Date: Not reported
Unique Key: 000956533SKS1

Details as of 2013:

Year: 2008
EPAID: CTD981071988
TSDF Telephone: Not reported
Transporter Country: USA
Transporter Telephone: Not reported
Transporter 2 Telephone: Not reported
Generator Mailing Country: USA
Telephone: 2037349405
Special Handling: Not reported
Last Modified Date: 06/29/2009
Last Modified By: CYF

Waste as of 2013:

Year: 2008
Manifest ID: 000956533SKS
Waste Occurrence: 1
UNNA: 2810
Hazard Class: 8
US Dot Description: WASTE TOXIC LIQUID,ORGANIC N.O.S.
Number of Containers: 002
Container Type: DF
Quantity: 400
Weight/Volume: P
Additional Description: Not reported
Handling Code: Not reported
Last Modified Date: 2008-04-15 00:00:00
Last Modified By: DPW

Waste Code as of 2013:

Year: 2008
Manifest ID: 000956533SKS
Waste Occurrence: 1
EPA Waste Code: F002
Recycled Waste?: False
Last Modified Date: 2008-04-15 00:00:00
Last Modified By: DPW

Name: SECCOMBES CLEANERS INC
Address: 1 HOLBROOK ST
City,State,Zip: ANSONIA, CT 06401

Map ID
Direction
Distance
Elevation

MAP FINDINGS

Site

Database(s)

EDR ID Number
EPA ID Number

SECCOMBES CLEANERS INC (Continued)

1000179526

Details:

Year: 2007
EPA ID: CTD981071988
Manifest Id: 000525496FLE
TSDF EPA ID: OHD000816629
TSDF Name: SPRING GROVE RESOURCE RECOVERY
TSDF Address: 4879 SPRING GROVE AVE
TSDF City,State,Zip: CINCINNATI, OH 45232-
TSDF Country: USA
TSDF Telephone: Not reported
Transport Date: Not reported
Transporter EPA ID: MAD039322250
Transporter Name: CLEAN HARBORS ENVIRONMENTAL SERVICES INC
Transporter Address: PO BOX 9149
Transporter City,State,Zip: NORWELL, MA 02061-9149
Transporter Country: USA
Transporter Phone: Not reported
Trans 2 Date: 11/09/2007
Trans 2 EPA ID: OHD009865825
Trans 2 Name: DART TRUCKING CO
Trans 2 Address: PO BOX 157
Transporter 2 City,State,Zip: NORTH LIMA, OH 44452-
Trans 2 Country: USA
Trans 2 Phone: Not reported
Generator Mailing Address: 1 HOLBROOK ST
Generator City,State,Zip: ANSONIA, CT 06401
Generator Mailing Country: Not reported
Generator Phone: Not reported
Special Handling: Not reported
Discrepancies: Not reported
Date Shipped: 11/09/2007
Date Received: 11/14/2007
Last modified date: Not reported
Last modified by: Not reported
Comments: Not reported
Waste Occurrence: 1
US Dot Description: HAZARDOUS WASTE, SOLID, N.O.S.
Number of Containers: 9
Container Type: DM
Quantity: 6300
Weight/Volume: P
Batch Number: 817
EPA Waste Codes: D039, D040, F002
Copies: 2
Alt Fac EPA: Not reported
Alt Fac Name: Not reported
Alt Fac Street Address: Not reported
Alt Fac Town: Not reported
Alt Fac State: Not reported
Alt Fac Zip: Not reported
Alt Fac Date: Not reported
Unique Key: 000525496FLE1

Details as of 2013:

Year: 2007
EPAID: CTD981071988

Map ID
Direction
Distance
Elevation

MAP FINDINGS

Site

Database(s)

EDR ID Number
EPA ID Number

SECCOMBES CLEANERS INC (Continued)

1000179526

TSDF Telephone: (513)681-5738
Transporter Country: USA
Transporter Telephone: (781)792-5764
Transporter 2 Telephone: (330)549-0994
Generator Mailing Country: USA
Telephone: 2037349405
Special Handling: Not reported
Last Modified Date: 10/22/2012
Last Modified By: IR

Waste as of 2013:

Year: 2007
Manifest ID: 000525496FLE
Waste Occurrence: 1
UNNA: Not reported
Hazard Class: 9
US Dot Description: HAZARDOUS WASTE, SOLID, N.O.S.
Number of Containers: 9
Container Type: DM
Quantity: 6300
Weight/Volume: P
Additional Description: Not reported
Handling Code: Not reported
Last Modified Date: 2012-10-22 00:00:00
Last Modified By: IR

Waste Code as of 2013:

Year: 2007
Manifest ID: 000525496FLE
Waste Occurrence: 1
EPA Waste Code: D039
Recycled Waste?: False
Last Modified Date: 2012-10-22 00:00:00
Last Modified By: IR

Year: 2007
Manifest ID: 000525496FLE
Waste Occurrence: 1
EPA Waste Code: F002
Recycled Waste?: False
Last Modified Date: 2012-10-22 00:00:00
Last Modified By: IR

Year: 2007
Manifest ID: 000525496FLE
Waste Occurrence: 1
EPA Waste Code: D040
Recycled Waste?: False
Last Modified Date: 2012-10-22 00:00:00
Last Modified By: IR

Name: SECCOMBES CLEANERS INC
Address: 1 HOLBROOK ST
City,State,Zip: ANSONIA, CT 06401

Map ID
Direction
Distance
Elevation

MAP FINDINGS

Site

Database(s)

EDR ID Number
EPA ID Number

SECCOMBES CLEANERS INC (Continued)

1000179526

Details:

Year: 2006
EPA ID: CTD981071988
Manifest Id: MAU242303
TSDF EPA ID: MAD096287354
TSDF Name: SAFETY-KLEEN SYSTEMS INC
TSDF Address: 224 EAST MAIN ST
TSDF City,State,Zip: W BROOKFIELD, MA 01585
TSDF Country: USA
TSDF Telephone: Not reported
Transport Date: Not reported
Transporter EPA ID: TXR000050930
Transporter Name: SAFETY-KLEEN SYSTEMS INC
Transporter Address: Not reported
Transporter City,State,Zip: TX
Transporter Country: USA
Transporter Phone: Not reported
Trans 2 Date: Not reported
Trans 2 EPA ID: Not reported
Trans 2 Name: Not reported
Trans 2 Address: Not reported
Transporter 2 City,State,Zip: CT
Trans 2 Country: USA
Trans 2 Phone: Not reported
Generator Mailing Address: 1 HOLBROOK ST
Generator City,State,Zip: ANSONIA, CT 06401
Generator Mailing Country: Not reported
Generator Phone: Not reported
Special Handling: Not reported
Discrepancies: Not reported
Date Shipped: 05/24/2006
Date Received: 05/31/2006
Last modified date: Not reported
Last modified by: Not reported
Comments: Not reported
Waste Occurrence: 1
US Dot Description: WASTE TOXIC LIQUID,ORGANIC N.O.S.
Number of Containers: 001
Container Type: DF
Quantity: 195
Weight/Volume: P
Batch Number: 84, 359
EPA Waste Codes: F002
Copies: 2, 7
Alt Fac EPA: Not reported
Alt Fac Name: Not reported
Alt Fac Street Address: Not reported
Alt Fac Town: Not reported
Alt Fac State: Not reported
Alt Fac Zip: Not reported
Alt Fac Date: Not reported
Unique Key: MAU2423031

Details as of 2013:

Year: 2006
EPAID: CTD981071988

Map ID
Direction
Distance
Elevation

MAP FINDINGS

Site

Database(s)

EDR ID Number
EPA ID Number

SECCOMBES CLEANERS INC (Continued)

1000179526

TSDF Telephone: Not reported
Transporter Country: USA
Transporter Telephone: Not reported
Transporter 2 Telephone: Not reported
Generator Mailing Country: USA
Telephone: 2037349405
Special Handling: Not reported
Last Modified Date: 11/16/2007
Last Modified By: DMG

Waste as of 2013:

Year: 2006
Manifest ID: MAU242303
Waste Occurrence: 1
UNNA: 2810
Hazard Class: 8
US Dot Description: WASTE TOXIC LIQUID,ORGANIC N.O.S.
Number of Containers: 001
Container Type: DF
Quantity: 195
Weight/Volume: P
Additional Description: Not reported
Handling Code: Not reported
Last Modified Date: 2006-09-29 00:00:00
Last Modified By: DPW

Waste Code as of 2013:

Year: 2006
Manifest ID: MAU242303
Waste Occurrence: 1
EPA Waste Code: F002
Recycled Waste?: False
Last Modified Date: 2006-09-29 00:00:00
Last Modified By: DPW

Name: SECCOMBES CLEANERS INC
Address: 1 HOLBROOK ST
City,State,Zip: ANSONIA, CT 06401

Details:

Year: 2005
EPA ID: CTD981071988
Manifest Id: MAU067771
TSDF EPA ID: MAD096287354
TSDF Name: SAFETY-KLEEN SYSTEMS, INC.
TSDF Address: 224 EAST MAIN STREET
TSDF City,State,Zip: W BROOKFIELD, MA 01585
TSDF Country: USA
TSDF Telephone: Not reported
Transport Date: Not reported
Transporter EPA ID: TXR000050930
Transporter Name: SAFETY-KLEEN SYSTEMS, INC
Transporter Address: Not reported
Transporter City,State,Zip: CT
Transporter Country: USA
Transporter Phone: Not reported

Map ID
Direction
Distance
Elevation

MAP FINDINGS

Site

Database(s)

EDR ID Number
EPA ID Number

SECCOMBES CLEANERS INC (Continued)

1000179526

Trans 2 Date:	Not reported
Trans 2 EPA ID:	Not reported
Trans 2 Name:	Not reported
Trans 2 Address:	Not reported
Transporter 2 City,State,Zip:	CT
Trans 2 Country:	USA
Trans 2 Phone:	Not reported
Generator Mailing Address:	1 HOLBROOK ST
Generator City,State,Zip:	ANSONIA, CT 06401
Generator Mailing Country:	Not reported
Generator Phone:	Not reported
Special Handling:	Not reported
Discrepancies:	Not reported
Date Shipped:	09/12/2005
Date Received:	09/15/2005
Last modified date:	Not reported
Last modified by:	Not reported
Comments:	Not reported
Waste Occurrence:	1
US Dot Description:	WASTE TOXIC LIQUID,ORGANIC N.O.S.
Number of Containers:	001
Container Type:	DF
Quantity:	195
Weight/Volume:	P
Batch Number:	218, 218
EPA Waste Codes:	F002
Copies:	2, 7
Alt Fac EPA:	Not reported
Alt Fac Name:	Not reported
Alt Fac Street Address:	Not reported
Alt Fac Town:	Not reported
Alt Fac State:	Not reported
Alt Fac Zip:	Not reported
Alt Fac Date:	Not reported
Unique Key:	MAU0677711

Details as of 2013:

Year:	2005
EPAID:	CTD981071988
TSDF Telephone:	Not reported
Transporter Country:	USA
Transporter Telephone:	Not reported
Transporter 2 Telephone:	Not reported
Generator Mailing Country:	USA
Telephone:	2037349405
Special Handling:	Not reported
Last Modified Date:	03/07/2006
Last Modified By:	DMG

Waste as of 2013:

Year:	2005
Manifest ID:	MAU067771
Waste Occurrence:	1
UNNA:	2810
Hazard Class:	8
US Dot Description:	WASTE TOXIC LIQUID,ORGANIC N.O.S.

Map ID
Direction
Distance
Elevation

MAP FINDINGS

Site

Database(s)

EDR ID Number
EPA ID Number

SECCOMBES CLEANERS INC (Continued)

1000179526

Number of Containers: 001
Container Type: DF
Quantity: 195
Weight/Volume: P
Additional Description: Not reported
Handling Code: Not reported
Last Modified Date: 2006-01-31 00:00:00
Last Modified By: DPW

Waste Code as of 2013:

Year: 2005
Manifest ID: MAU067771
Waste Occurrence: 1
EPA Waste Code: F002
Recycled Waste?: False
Last Modified Date: 2006-01-31 00:00:00
Last Modified By: DPW

Name: SECCOMBES CLEANERS INC
Address: 1 HOLBROOK ST
City,State,Zip: ANSONIA, CT 06401

Details:

Year: 2004
EPA ID: CTD981071988
Manifest Id: maq912235
TSDf EPA ID: MAD096287354
TSDf Name: SAFETY KLEEN SYSTEMS INC
TSDf Address: PO BOX 11393
TSDf City,State,Zip: COLUMBIA, SC 29211
TSDf Country: USA
TSDf Telephone: Not reported
Transport Date: Not reported
Transporter EPA ID: TXR000050930
Transporter Name: SAFETY-KLEEN SYSTEMS INC (KELLER)
Transporter Address: 7273 US HWY 45
Transporter City,State,Zip: NEENAH, WI 54956
Transporter Country: USA
Transporter Phone: Not reported
Trans 2 Date: Not reported
Trans 2 EPA ID: Not reported
Trans 2 Name: Not reported
Trans 2 Address: Not reported
Transporter 2 City,State,Zip: CT
Trans 2 Country: USA
Trans 2 Phone: Not reported
Generator Mailing Address: 1 HOLBROOK ST
Generator City,State,Zip: ANSONIA, CT 06401
Generator Mailing Country: Not reported
Generator Phone: Not reported
Special Handling: Not reported
Discrepancies: Not reported
Date Shipped: 09/21/2004
Date Received: 09/24/2004
Last modified date: Not reported
Last modified by: Not reported

Map ID
Direction
Distance
Elevation

MAP FINDINGS

Site

Database(s)

EDR ID Number
EPA ID Number

SECCOMBES CLEANERS INC (Continued)

1000179526

Comments:	Not reported
Waste Occurrence:	1
US Dot Description:	TOXIC LIQUIDS, ORGANIC, N.O.S.
Number of Containers:	001
Container Type:	DF
Quantity:	150
Weight/Volume:	P
Batch Number:	667, 685
EPA Waste Codes:	F002
Copies:	2, 7
Alt Fac EPA:	Not reported
Alt Fac Name:	Not reported
Alt Fac Street Address:	Not reported
Alt Fac Town:	Not reported
Alt Fac State:	Not reported
Alt Fac Zip:	Not reported
Alt Fac Date:	Not reported
Unique Key:	maq9122351

Details as of 2013:

Year:	2004
EPAID:	CTD981071988
TSDF Telephone:	2038759599
Transporter Country:	USA
Transporter Telephone:	(800)558-5011
Transporter 2 Telephone:	Not reported
Generator Mailing Country:	USA
Telephone:	2037349405
Special Handling:	Not reported
Last Modified Date:	09/23/2005
Last Modified By:	DMG

Waste as of 2013:

Year:	2004
Manifest ID:	maq912235
Waste Occurrence:	1
UNNA:	2810
Hazard Class:	6.1
US Dot Description:	TOXIC LIQUIDS, ORGANIC, N.O.S.
Number of Containers:	001
Container Type:	DF
Quantity:	150
Weight/Volume:	P
Additional Description:	Not reported
Handling Code:	Not reported
Last Modified Date:	2005-09-16 00:00:00
Last Modified By:	DMG

Waste Code as of 2013:

Year:	2004
Manifest ID:	maq912235
Waste Occurrence:	1
EPA Waste Code:	F002
Recycled Waste?:	False
Last Modified Date:	2005-09-16 00:00:00
Last Modified By:	DMG

Map ID
Direction
Distance
Elevation

MAP FINDINGS

Site

Database(s)

EDR ID Number
EPA ID Number

SECCOMBES CLEANERS INC (Continued)

1000179526

Name: SECCOMBES CLNRS INC
Address: 1 HOLBROOK ST
City,State,Zip: ANSONIA, CT 06401

Details:

Year: 2003
EPA ID: CTD981071988
Manifest Id: MAQ282931
TSDF EPA ID: MAD096287354
TSDF Name: SAFETY-KLEEN SYSTEMS INC
TSDF Address: 224 EAST MAIN ST
TSDF City,State,Zip: W BROOKFIELD, MA 01585
TSDF Country: USA
TSDF Telephone: Not reported
Transport Date: Not reported
Transporter EPA ID: TXR000050930
Transporter Name: SAFETY-KLEEN SYS INC
Transporter Address: 5400 LEGACY DR
Transporter City,State,Zip: PLANO, TX
Transporter Country: USA
Transporter Phone: Not reported
Trans 2 Date: Not reported
Trans 2 EPA ID: Not reported
Trans 2 Name: Not reported
Trans 2 Address: Not reported
Transporter 2 City,State,Zip: CT
Trans 2 Country: USA
Trans 2 Phone: Not reported
Generator Mailing Address: 1 HOLBROOK ST
Generator City,State,Zip: ANSONIA, CT 06401
Generator Mailing Country: Not reported
Generator Phone: Not reported
Special Handling: Not reported
Discrepancies: Not reported
Date Shipped: 03/05/2003
Date Received: 03/06/2003
Last modified date: Not reported
Last modified by: Not reported
Comments: Not reported
Waste Occurrence: 1
US Dot Description: RQ WASTE TETRACHLOROETHYLENE 6.1 UN1897
Number of Containers: 002
Container Type: DF
Quantity: 300
Weight/Volume: P
Batch Number: 5358
EPA Waste Codes: F002
Copies: 2
Alt Fac EPA: Not reported
Alt Fac Name: Not reported
Alt Fac Street Address: Not reported
Alt Fac Town: Not reported
Alt Fac State: Not reported
Alt Fac Zip: Not reported
Alt Fac Date: Not reported
Unique Key: MAQ2829311

Map ID
Direction
Distance
Elevation

MAP FINDINGS

Site

Database(s)

EDR ID Number
EPA ID Number

SECCOMBES CLEANERS INC (Continued)

1000179526

Details as of 2013:

Year: 2003
EPAID: CTD981071988
TSDF Telephone: Not reported
Transporter Country: USA
Transporter Telephone: Not reported
Transporter 2 Telephone: Not reported
Generator Mailing Country: USA
Telephone: 2037349405
Special Handling: Not reported
Last Modified Date: 04/27/2004
Last Modified By: IG

Waste Code as of 2013:

Year: 2003
Manifest ID: MAQ282931
Waste Occurrence: 1
EPA Waste Code: F002
Recycled Waste?: False
Last Modified Date: 2004-04-27 00:00:00
Last Modified By: IG

Name: SECCOMBES CLEANERS INC
Address: 1 HOLBROOK ST
City,State,Zip: ANSONIA, CT 06401

Details:

Year: 2002
EPA ID: CTD981071988
Manifest Id: MAQ219412
TSDF EPA ID: MAD096287354
TSDF Name: SAFETY-KLEEN SYSTEMS INC
TSDF Address: 224 EAST MAIN ST
TSDF City,State,Zip: W BROOKFIELD, MA 01585
TSDF Country: USA
TSDF Telephone: Not reported
Transport Date: Not reported
Transporter EPA ID: SCR000075150
Transporter Name: SAFETY-KLEEN SYSTEMS INC
Transporter Address: Not reported
Transporter City,State,Zip: CT
Transporter Country: USA
Transporter Phone: Not reported
Trans 2 Date: Not reported
Trans 2 EPA ID: Not reported
Trans 2 Name: Not reported
Trans 2 Address: Not reported
Transporter 2 City,State,Zip: CT
Trans 2 Country: USA
Trans 2 Phone: Not reported
Generator Mailing Address: 1 HOLBROOK ST
Generator City,State,Zip: ANSONIA, CT 06401
Generator Mailing Country: Not reported
Generator Phone: Not reported
Special Handling: Not reported
Discrepancies: Not reported

Map ID
Direction
Distance
Elevation

MAP FINDINGS

Site

Database(s)

EDR ID Number
EPA ID Number

SECCOMBES CLEANERS INC (Continued)

1000179526

Date Shipped: 05/08/2002
Date Received: 05/10/2002
Last modified date: Not reported
Last modified by: Not reported
Comments: Not reported
Waste Occurrence: 1
US Dot Description: RQ WASTE TETRACHLOROETHYLENE 6.1 UN1897
Number of Containers: 001
Container Type: DF
Quantity: 195
Weight/Volume: P
Batch Number: 5058
EPA Waste Codes: F002
Copies: 2
Alt Fac EPA: Not reported
Alt Fac Name: Not reported
Alt Fac Street Address: Not reported
Alt Fac Town: Not reported
Alt Fac State: Not reported
Alt Fac Zip: Not reported
Alt Fac Date: Not reported
Unique Key: MAQ2194121

Details as of 2013:

Year: 2002
EPAID: CTD981071988
TSDF Telephone: Not reported
Transporter Country: USA
Transporter Telephone: Not reported
Transporter 2 Telephone: Not reported
Generator Mailing Country: USA
Telephone: 2037349405
Special Handling: Not reported
Last Modified Date: 04/27/2004
Last Modified By: IG

Waste as of 2013:

Year: 2002
Manifest ID: MAQ219412
Waste Occurrence: 1
UNNA: 1897
Hazard Class: 6.1
US Dot Description: RQ WASTE TETRACHLOROETHYLENE 6.1 UN1897
Number of Containers: 001
Container Type: DF
Quantity: 195
Weight/Volume: P
Additional Description: Not reported
Handling Code: Not reported
Last Modified Date: 2004-04-27 00:00:00
Last Modified By: IG

Waste Code as of 2013:

Year: 2002
Manifest ID: MAQ219412
Waste Occurrence: 1

Map ID
Direction
Distance
Elevation

MAP FINDINGS

Site

Database(s)

EDR ID Number
EPA ID Number

SECCOMBES CLEANERS INC (Continued)

1000179526

EPA Waste Code: F002
Recycled Waste?: False
Last Modified Date: 2004-04-27 00:00:00
Last Modified By: IG

Name: SECCOMBES CLEANERS INC
Address: 1 HOLBROOK
City,State,Zip: ANSONIA, CT 06401

Details:

Year: 2001
EPA ID: CTD981071988
Manifest Id: MAM923814
TSDf EPA ID: MAD096287354
TSDf Name: SAFETY-KLEEN SYSTEMS INC
TSDf Address: 224 EAST MAIN ST
TSDf City,State,Zip: W BROOKFIELD, MA 01585
TSDf Country: USA
TSDf Telephone: Not reported
Transport Date: Not reported
Transporter EPA ID: SCR000075150
Transporter Name: SAFETY-KLEEN SYSTEMS INC
Transporter Address: Not reported
Transporter City,State,Zip: CT
Transporter Country: USA
Transporter Phone: Not reported
Trans 2 Date: Not reported
Trans 2 EPA ID: Not reported
Trans 2 Name: Not reported
Trans 2 Address: Not reported
Transporter 2 City,State,Zip: CT
Trans 2 Country: USA
Trans 2 Phone: Not reported
Generator Mailing Address: 1 HOLBROOK
Generator City,State,Zip: ANSONIA, CT 06401
Generator Mailing Country: Not reported
Generator Phone: Not reported
Special Handling: Not reported
Discrepancies: Not reported
Date Shipped: 02/20/2001
Date Received: 02/21/2001
Last modified date: Not reported
Last modified by: Not reported
Comments: Not reported
Waste Occurrence: 1
US Dot Description: RQ WASTE TETRACHLOROETHYLENE 6.1 UN1897
Number of Containers: 001
Container Type: DF
Quantity: 195
Weight/Volume: P
Batch Number: 4229, 4233
EPA Waste Codes: F002
Copies: 2, 7
Alt Fac EPA: Not reported
Alt Fac Name: Not reported
Alt Fac Street Address: Not reported
Alt Fac Town: Not reported

Map ID
Direction
Distance
Elevation

MAP FINDINGS

Site

Database(s)

EDR ID Number
EPA ID Number

SECCOMBES CLEANERS INC (Continued)

1000179526

Alt Fac State: Not reported
Alt Fac Zip: Not reported
Alt Fac Date: Not reported
Unique Key: MAM9238141

Details as of 2013:

Year: 2001
EPAID: CTD981071988
TSDF Telephone: Not reported
Transporter Country: USA
Transporter Telephone: Not reported
Transporter 2 Telephone: Not reported
Generator Mailing Country: USA
Telephone: 9997349405
Special Handling: Not reported
Last Modified Date: 04/27/2004
Last Modified By: IG

Waste as of 2013:

Year: 2001
Manifest ID: MAM923814
Waste Occurrence: 1
UNNA: 1897
Hazard Class: 6.1
US Dot Description: RQ WASTE TETRACHLOROETHYLENE 6.1 UN1897
Number of Containers: 001
Container Type: DF
Quantity: 195
Weight/Volume: P
Additional Description: Not reported
Handling Code: Not reported
Last Modified Date: 2004-04-27 00:00:00
Last Modified By: IG

Waste Code as of 2013:

Year: 2001
Manifest ID: MAM923814
Waste Occurrence: 1
EPA Waste Code: F002
Recycled Waste?: False
Last Modified Date: 2004-04-27 00:00:00
Last Modified By: IG

Name: SECCOMBES CLEANERS INC
Address: 1 HOLBROOK
City,State,Zip: ANSONIA, CT 06401

Details:

Year: 2000
EPA ID: CTD981071988
Manifest Id: MAM347930
TSDF EPA ID: MAD096287354
TSDF Name: SAFETY-KLEEN SYSTEMS INC
TSDF Address: 224 EAST MAIN ST
TSDF City,State,Zip: W BROOKFIELD, MA 01585

Map ID
Direction
Distance
Elevation

MAP FINDINGS

Site

Database(s)

EDR ID Number
EPA ID Number

SECCOMBES CLEANERS INC (Continued)

1000179526

TSDf Country:	USA
TSDf Telephone:	Not reported
Transport Date:	Not reported
Transporter EPA ID:	ILD984908202
Transporter Name:	SAFETY-KLEEN SYSTEMS INC
Transporter Address:	Not reported
Transporter City,State,Zip:	CT
Transporter Country:	USA
Transporter Phone:	Not reported
Trans 2 Date:	Not reported
Trans 2 EPA ID:	Not reported
Trans 2 Name:	Not reported
Trans 2 Address:	Not reported
Transporter 2 City,State,Zip:	CT
Trans 2 Country:	USA
Trans 2 Phone:	Not reported
Generator Mailing Address:	1 HOLBROOK
Generator City,State,Zip:	ANSONIA, CT 06401
Generator Mailing Country:	Not reported
Generator Phone:	Not reported
Special Handling:	Not reported
Discrepancies:	Not reported
Date Shipped:	03/20/2000
Date Received:	03/22/2000
Last modified date:	Not reported
Last modified by:	Not reported
Comments:	Not reported
Waste Occurrence:	1
US Dot Description:	WASTE TETRACHLOROETHYLENE, 6.1 UN1897
Number of Containers:	001
Container Type:	DF
Quantity:	195
Weight/Volume:	P
Batch Number:	3454, 3454
EPA Waste Codes:	F002
Copies:	2, 7
Alt Fac EPA:	Not reported
Alt Fac Name:	Not reported
Alt Fac Street Address:	Not reported
Alt Fac Town:	Not reported
Alt Fac State:	Not reported
Alt Fac Zip:	Not reported
Alt Fac Date:	Not reported
Unique Key:	MAM3479301

Details as of 2013:

Year:	2000
EPAID:	CTD981071988
TSDf Telephone:	Not reported
Transporter Country:	USA
Transporter Telephone:	Not reported
Transporter 2 Telephone:	Not reported
Generator Mailing Country:	USA
Telephone:	9997349405
Special Handling:	Not reported
Last Modified Date:	04/27/2004
Last Modified By:	IG

Map ID
Direction
Distance
Elevation

MAP FINDINGS

Site

Database(s)

EDR ID Number
EPA ID Number

SECCOMBES CLEANERS INC (Continued)

1000179526

Waste as of 2013:

Year: 2000
Manifest ID: MAM347930
Waste Occurrence: 1
UNNA: 1897
Hazard Class: 6.1
US Dot Description: WASTE TETRACHLOROETHYLENE, 6.1 UN1897
Number of Containers: 001
Container Type: DF
Quantity: 195
Weight/Volume: P
Additional Description: Not reported
Handling Code: Not reported
Last Modified Date: 2004-04-27 00:00:00
Last Modified By: IG

Waste Code as of 2013:

Year: 2000
Manifest ID: MAM347930
Waste Occurrence: 1
EPA Waste Code: F002
Recycled Waste?: False
Last Modified Date: 2004-04-27 00:00:00
Last Modified By: IG

[Click this hyperlink](#) while viewing on your computer to access
15 additional CT MANIFEST: record(s) in the EDR Site Report.

Name: SECCOMBES CLEANERS INC
Address: 1 HOLBROOK
City,State,Zip: ANSONIA, CT 06401

Details:

Year: 1999
EPA ID: CTD981071988
Manifest Id: MAM052427
TSDF EPA ID: MAD096287354
TSDF Name: SAFETY-KLEEN SYSTEMS INC
TSDF Address: 224 EAST MAIN ST
TSDF City,State,Zip: W BROOKFIELD, MA 01585
TSDF Country: USA
TSDF Telephone: Not reported
Transport Date: Not reported
Transporter EPA ID: ILD984908202
Transporter Name: SAFETY-KLEEN SYSTEMS INC
Transporter Address: Not reported
Transporter City,State,Zip: CT
Transporter Country: USA
Transporter Phone: Not reported
Trans 2 Date: Not reported
Trans 2 EPA ID: Not reported
Trans 2 Name: Not reported
Trans 2 Address: Not reported
Transporter 2 City,State,Zip: CT
Trans 2 Country: USA
Trans 2 Phone: Not reported

Map ID
Direction
Distance
Elevation

MAP FINDINGS

Site

Database(s)

EDR ID Number
EPA ID Number

SECCOMBES CLEANERS INC (Continued)

1000179526

Generator Mailing Address: 1 HOLBROOK
Generator City,State,Zip: ANSONIA, CT 06401
Generator Mailing Country: Not reported
Generator Phone: Not reported
Special Handling: Not reported
Discrepancies: Not reported
Date Shipped: 06/16/1999
Date Received: 06/17/1999
Last modified date: Not reported
Last modified by: Not reported
Comments: Not reported
Waste Occurrence: 1
US Dot Description: RQ WASTE TETRACHLOROETHYLENE
Number of Containers: 001
Container Type: DF
Quantity: 195
Weight/Volume: P
Batch Number: 2862, 2862
EPA Waste Codes: F002
Copies: 2, 7
Alt Fac EPA: Not reported
Alt Fac Name: Not reported
Alt Fac Street Address: Not reported
Alt Fac Town: Not reported
Alt Fac State: Not reported
Alt Fac Zip: Not reported
Alt Fac Date: Not reported
Unique Key: MAM0524271

Details as of 2013:

Year: 1999
EPAID: CTD981071988
TSDF Telephone: Not reported
Transporter Country: USA
Transporter Telephone: Not reported
Transporter 2 Telephone: Not reported
Generator Mailing Country: USA
Telephone: 8607349405
Special Handling: Not reported
Last Modified Date: 04/26/2004
Last Modified By: IG

Waste as of 2013:

Year: 1999
Manifest ID: MAM052427
Waste Occurrence: 1
UNNA: 1897
Hazard Class: 6.1
US Dot Description: RQ WASTE TETRACHLOROETHYLENE
Number of Containers: 001
Container Type: DF
Quantity: 195
Weight/Volume: P
Additional Description: Not reported
Handling Code: Not reported
Last Modified Date: 2004-04-26 00:00:00

Map ID
Direction
Distance
Elevation

MAP FINDINGS

Site

Database(s)

EDR ID Number
EPA ID Number

SECCOMBES CLEANERS INC (Continued)

1000179526

Last Modified By: IG

Waste Code as of 2013:

Year: 1999
Manifest ID: MAM052427
Waste Occurrence: 1
EPA Waste Code: F002
Recycled Waste?: False
Last Modified Date: 2004-04-26 00:00:00
Last Modified By: IG

[Click this hyperlink](#) while viewing on your computer to access
15 additional CT MANIFEST: record(s) in the EDR Site Report.

89
WSW
1/4-1/2
0.386 mi.
2039 ft.

FRANKS LLC/FRANK'S SERVICE STATION (TEXACO)
142 WAKELEE AVENUE
ANSONIA, CT 06401

CT LUST **S107412514**
CT ENF **N/A**
CT MANIFEST

Relative:
Higher
Actual:
125 ft.

LUST:

Name: FRANKS LLC/FRANK'S SERVICE STATION (TEXACO)
Address: 142 WAKELEE AVENUE
City,State,Zip: ANSONIA, CT 064011144
LUST Id: 6
UST Facility Id: 4606
LUST Case Id: 28032
Lust Status: Cleanup Initiated
Processing Status: Not reported
EPA Reportable: True
Motor Fuel: True
Diesel: False
Gasoline: False
Other: False
Other Release: Not reported
No Release: False
Leak: False
Tank: True
Piping: False
Overfill: False
Removal: True
Incident Date: 01/03/1990
Entry Date: Not reported
Site Case Id: Not reported
UST Site Id: Not reported
Cost Recovery Spill Case #: Not reported
Old SITS Number: Not reported
Case Log Id: Not reported
Monthly Report Id: 0
UST Owner Id: 2393
LUST Owner Id: Not reported
UST Event Id: 5
Contact Info: Not reported
Contact EMail: Not reported
Site Contact City,St,Zip: 8, CT 06524
2nd Contact: Fuss & O'Neill

Map ID
Direction
Distance
Elevation

MAP FINDINGS

Site

Database(s)

EDR ID Number
EPA ID Number

FRANKS LLC/FRANK'S SERVICE STATION (TEXACO) (Continued)

S107412514

2nd Contact EMail: Not reported
2nd Contact Address: 146 Hartford Road
2nd Contact City,St,Zip: 77, CT 06040
2nd Contact Address 2: Not reported
2nd Contact City 2: Manchester
2nd Contact Phone Number: 8605335128
2nd Contact Fax Number: 8605335133
2nd Contact Type: Not reported
Facility City Num: 2
Site Contact: Curt Otto (Complete Environmental Services)
Site Contact Address: 674 Amity Road
Site Contact Add 2: Not reported
Site Contact City 2: Bethany
Site Contact Phone: 2033937397
Site Contact Fax: 8663590399
Site Contact Type: Not reported
Department Contact 1: Not reported
Department Contact 2: Not reported
Referral Source: ERC
Offsite Source: False
Date Referred: 2012-06-08 00:00:00
Emergency: False
Private Heating Fuel: False
Commercial Heating Fuel: False
Commercial HF < 2100 Gal.: False
Commercial HF > 2100 Gal.: False
Commercial HF - Size Unk: False
No LUST Site: False
Cost Recvry Prgm Candidate: False
OCSR Complete: False
Follow Up Flag: False
Alternate Water Supply: False
Relocation: False
Responsible Party: False
Responsible EMail: Not reported
Resp Party Name: Frank Heusser
Resp Party Address: 27 Prindle Avenue
Resp Party City,St,Zip: Ansonia, CT 064013321
Resp Party Town Number: 2
Resp Party Phone: 2037325381
Resp Party Fax: Not reported
Resp Party Name 2: Not reported
Resp Party Address 2: Not reported
Resp Party Phone 2: Not reported
Investigator Id: 13
Follow Update: Not reported
Area Lextent: Not reported
Annual Precipitation: Not reported
Affected Population: Not reported
Population Setting: Not reported
Ground Water Direction: Not reported
Ground Water Gradient: Not reported
Hydro Basin: Not reported
Drastic: Not reported
Geo Setting: Not reported
Ground Water Classification: GA
Receptor: Not reported

Map ID
Direction
Distance
Elevation

MAP FINDINGS

Site

Database(s)

EDR ID Number
EPA ID Number

FRANKS LLC/FRANK'S SERVICE STATION (TEXACO) (Continued)

S107412514

Ground Water Flow Direction:	Not reported
Ground Water Depth:	Not reported
Areas Of Concern:	Not reported
Free Product Inches:	Not reported
Fund Date:	Not reported
Fund Planned:	No
Fund Obligated:	No
Fund Outlaid:	No
Fund Judgment:	No
Fund Recovered:	No
Cellar Borings:	False
Install Micro Wells:	False
Ground Water Sample:	True
Soil Sample:	True
Soil Gas:	False
Site Inspect:	False
Soil Excavate:	True
Geo Probe:	False
Survey:	False
Potable Well Sample:	False
Sample MWS:	False
Ground Water Gauging:	False
Soil Venting:	False
Active:	False
NOV Action:	None
NOV Issued:	Not reported
NOV Due:	Not reported
NOV Received:	Not reported
NOV Closed:	Not reported
NOV Disc Date:	Not reported
NOV Issued Date:	Not reported
NOV Compliance Sched:	Not reported
NOV Admin Order:	Not reported
NOV Referred To Ag:	Not reported
Stop All NOV Actions:	False
Release Invest Rpt:	False
DEP App Letter 1:	False
Correct Action Plan:	False
DEP App Letter 2:	False
Rem Sys Install:	False
Rem Sys Install Date:	Not reported
Closure Date:	Not reported
Rem Sys Monitoring Rpt:	False
Qrtly Gwater Mon Rpts:	False
Closure Req Rpt:	False
DEP Closure Letter:	False
Referred To:	LUST
No Wells:	Not reported
Lph Wells:	Not reported
User Stamp:	ForrestA/forrestlaiuppa
Date Stamp:	08/13/2018
Correspondence:	Not reported
Environmental Impact:	Not reported
FollowUp:	Not reported
GW Comments:	Nearest known surface water body is ~1000 ft south of site.
Location Desc:	Not reported
NOV Comments:	Not reported

Map ID
Direction
Distance
Elevation

MAP FINDINGS

Site

Database(s)

EDR ID Number
EPA ID Number

FRANKS LLC/FRANK'S SERVICE STATION (TEXACO) (Continued)

S107412514

Release Desc: Not reported
Running Comments: Spills Files, UST Enforcement Files, and LUST FilesOpen LUST Cases:2012-02913
Work Performed: Not reported

ENFORCEMENT:

Name: 142 WAKELEE AVE
Address: 142 WAKELEE AVE
City,State,Zip: ANSONIA, CT 06401
Enforcement Action ID: COWSUST 18-001
Enforcement Type Code: Consent Order
Program Id: Not reported
Enforcement Action Date: 08/30/2018
Penalty Amount: \$13,500.00
Sep Amt: Not reported
Bureau Name: Materials Management & Compliance Assurance
Program: Underground Storage Tank Enforcement
Status: Active
Date of Discovery: 03/23/2010
Resolution Date: Not reported
Resolution Type: Not reported
Staff: Torrent Moises
ENF Action Comment: Not reported
Number Violations: Not reported
Civil Penalty: \$13,500.00
SEP Description: Not reported
Associated EIs: Not reported
Client Affiliation Type: Respondent
Affiliation Name: FRANK'S LLC
Affiliation Address Line1: 142 WAKELEE AVE
Affiliation Address Line2: Not reported
Affiliation City/State/Zip: ANSONIA, CT 06401 1144
Contact Title: Not reported
Contact Name: Not reported
Contact EMail: Not reported

Name: 142 WAKELEE AVE
Address: 142 WAKELEE AVE
City,State,Zip: ANSONIA, CT 06401
Enforcement Action ID: COWSUST 18-001
Enforcement Type Code: Consent Order
Program Id: Not reported
Enforcement Action Date: 08/30/2018
Penalty Amount: \$13,500.00
Sep Amt: Not reported
Bureau Name: Materials Management & Compliance Assurance
Program: Underground Storage Tank Enforcement
Status: Active
Date of Discovery: 03/23/2010
Resolution Date: Not reported
Resolution Type: Not reported
Staff: Torrent Moises
ENF Action Comment: Not reported
Number Violations: Not reported
Civil Penalty: \$13,500.00
SEP Description: Not reported
Associated EIs: Not reported

Map ID
Direction
Distance
Elevation

MAP FINDINGS

Site

Database(s)

EDR ID Number
EPA ID Number

FRANKS LLC/FRANK'S SERVICE STATION (TEXACO) (Continued)

S107412514

Client Affiliation Type:	Respondent
Affiliation Name:	DOLORES HEUSSER
Affiliation Address Line1:	142 WAKELEE AVE
Affiliation Address Line2:	Not reported
Affiliation City/State/Zip:	ANSONIA, CT 06401 1144
Contact Title:	Not reported
Contact Name:	Not reported
Contact EMail:	Not reported
Name:	142 WAKELEE AVE
Address:	142 WAKELEE AVE
City,State,Zip:	ANSONIA, CT 06401
Enforcement Action ID:	COWSUST 18-001
Enforcement Type Code:	Consent Order
Program Id:	Not reported
Enforcement Action Date:	08/30/2018
Penalty Amount:	\$13,500.00
Sep Amt:	Not reported
Bureau Name:	Materials Management & Compliance Assurance
Program:	Underground Storage Tank Enforcement
Status:	Active
Date of Discovery:	03/23/2010
Resolution Date:	Not reported
Resolution Type:	Not reported
Staff:	Torrent Moises
ENF Action Comment:	Not reported
Number Violations:	Not reported
Civil Penalty:	\$13,500.00
SEP Description:	Not reported
Associated EIs:	Not reported
Client Affiliation Type:	Respondent
Affiliation Name:	FRANK HEUSSER
Affiliation Address Line1:	FILED BANKRUPTCY
Affiliation Address Line2:	Not reported
Affiliation City/State/Zip:	HARTFORD, CT 06106
Contact Title:	Not reported
Contact Name:	Not reported
Contact EMail:	Not reported
Name:	FRANK'S SERVICE STATION. INC.
Address:	142 WAKELEE AVE
City,State,Zip:	ANSONIA, CT
Enforcement Action ID:	NVAR1457800149
Enforcement Type Code:	NOV
Program Id:	Not reported
Enforcement Action Date:	07/13/2000
Penalty Amount:	Not reported
Sep Amt:	Not reported
Bureau Name:	BUREAU OF AIR MANAGEMENT
Program:	Not reported
Status:	Not reported
Date of Discovery:	Not reported
Resolution Date:	Not reported
Resolution Type:	Not reported
Staff:	Not reported
ENF Action Comment:	Not reported
Number Violations:	Not reported

Map ID
Direction
Distance
Elevation

MAP FINDINGS

Site

Database(s)

EDR ID Number
EPA ID Number

FRANKS LLC/FRANK'S SERVICE STATION (TEXACO) (Continued)

S107412514

Civil Penalty:	Not reported
SEP Description:	Not reported
Associated EIs:	Not reported
Client Affiliation Type:	Not reported
Affiliation Name:	Not reported
Affiliation Address Line1:	Not reported
Affiliation Address Line2:	Not reported
Affiliation City/State/Zip:	Not reported
Contact Title:	Not reported
Contact Name:	Not reported
Contact EMail:	Not reported

CT MANIFEST:

EPA ID:	CTP000027698
Years:	2003
Name:	FHEUSSER
Address:	142 WAKELEE AVE
City,State,Zip:	ANSONIA, CT 06401

Details:

Year:	2003
EPA ID:	CTP000027698
Manifest Id:	CTF1200537
TSDf EPA ID:	CTD002593887
TSDf Name:	BRIDGEPORT UNITED RECY (HITCHCOCK)
TSDf Address:	50 CROSS ST
TSDf City,State,Zip:	BRIDGEPORT, CT 06608
TSDf Country:	USA
TSDf Telephone:	Not reported
Transport Date:	Not reported
Transporter EPA ID:	CTD089620405
Transporter Name:	ENVIROSHIELD INC
Transporter Address:	250 MOFFITT ST PO BOX 1296
Transporter City,State,Zip:	STRATFORD, CT 06615
Transporter Country:	USA
Transporter Phone:	Not reported
Trans 2 Date:	Not reported
Trans 2 EPA ID:	Not reported
Trans 2 Name:	Not reported
Trans 2 Address:	Not reported
Transporter 2 City,State,Zip:	CT
Trans 2 Country:	USA
Trans 2 Phone:	Not reported
Generator Mailing Address:	142 WAKELEE AVE
Generator City,State,Zip:	ANSONIA, CT 06401
Generator Mailing Country:	Not reported
Generator Phone:	Not reported
Special Handling:	Not reported
Discrepancies:	N
Date Shipped:	11/18/2003
Date Received:	11/18/2003
Last modified date:	Not reported
Last modified by:	Not reported
Comments:	Not reported
Waste Occurrence:	1
US Dot Description:	FLAMMABLE LIQUID N.O.S.
Number of Containers:	001

Map ID
Direction
Distance
Elevation

MAP FINDINGS

Site

Database(s)

EDR ID Number
EPA ID Number

FRANKS LLC/FRANK'S SERVICE STATION (TEXACO) (Continued)

S107412514

Container Type: TT
Quantity: 110
Weight/Volume: G
Batch Number: 5652, 5652
EPA Waste Codes: D001
Copies: 1, 2
Alt Fac EPA: Not reported
Alt Fac Name: Not reported
Alt Fac Street Address: Not reported
Alt Fac Town: Not reported
Alt Fac State: Not reported
Alt Fac Zip: Not reported
Alt Fac Date: Not reported
Unique Key: CTF12005371

Details as of 2013:

Year: 2003
EPAID: CTP000027698
TSDF Telephone: Not reported
Transporter Country: USA
Transporter Telephone: Not reported
Transporter 2 Telephone: Not reported
Generator Mailing Country: USA
Telephone: Not reported
Special Handling: Not reported
Last Modified Date: 05/26/2004
Last Modified By: IG

Waste Code as of 2013:

Year: 2003
Manifest ID: CTF1200537
Waste Occurrence: 1
EPA Waste Code: D001
Recycled Waste?: False
Last Modified Date: 2004-05-26 00:00:00
Last Modified By: IG

90
WSW
1/4-1/2
0.415 mi.
2189 ft.

LARRY'S SHARPENING SERVICE
133 WAKELEE AVENUE
ANSONIA, CT 06401

CT SDADB
CT PROPERTY
CT CPCS

S104187198
N/A

Relative:
Higher

Site Discovery and Assessment:

Actual:
122 ft.

Facility ID: 842
Rem Master ID: 1260
PTP Id: Not reported
WPC Number: Not reported
Postal District: Not reported
Latitude: Not reported
Longitude: Not reported
Lat/Long Determined By: Not reported
Ground Water Quality Classification: Not reported
Surface Water Quality Classification: Not reported
Waste Type: HYDRO/OIL
Disposal: UST, SPILL/DUMP

Map ID
Direction
Distance
Elevation

MAP FINDINGS

Site

Database(s)

EDR ID Number
EPA ID Number

LARRY'S SHARPENING SERVICE (Continued)

S104187198

Sample Data Available:	False
Updated By:	POST, M.
Update Program:	CORE
Updated:	8/12/1994
Date Created:	Not reported
Duplicate:	False
SDA Federal:	
EPA CERCLIS Id:	Not reported
Number EPA RCRIS Id:	Not reported
Site on EPA's CERCLIS:	Not reported
Site Archived from CERCLIS:	Not reported
Archive Date:	Not reported
EPA's Removal at Site:	Not reported
Deferred to another EPA Program:	Not reported
EPA Env Priority Initiative Site:	Not reported
Federal Facility:	Not reported
Site on EPA's National Priority List:	Not reported
Part of an NPL site:	Not reported
RCRA Generator Status:	Not reported
RCRA Permit Status:	Not reported
SDA Referral:	
Referral Id:	795
Source of referral:	PTP
Date Received:	7/1/1987
Staff Assigned:	Not reported
Remediation Program:	Not reported
Date dt_assigned:	Not reported
Remediation Complete Approved DEP/Verified by LEP:	Not reported
Outcome:	Not reported
SDA Referral:	
Referral Id:	3590
Source of referral:	REMEDIAL
Date Received:	8/2/1994
Staff Assigned:	Not reported
Remediation Program:	PWP
Date dt_assigned:	Not reported
Remediation Complete Approved DEP/Verified by LEP:	Not reported
Outcome:	Not reported
SDA Remedial:	
Remedial Id:	Not reported
PTP Id:	Not reported
Remediation Program:	Not reported
Remediation Program Entered:	Not reported
Staff Assigned:	Not reported
Remediation Program:	Not reported
Date dt_assign:	Not reported
Project Phase:	Not reported
Order issued:	Not reported
Order Number:	Not reported
Date order issued:	Not reported
Remedial Investigation Start:	Not reported
Remedial Investigation Completed:	Not reported
Remedial Design Start:	Not reported
Remedial Design complet:	Not reported
Remedial Action Start:	Not reported

Map ID
Direction
Distance
Elevation

MAP FINDINGS

Site

Database(s)

EDR ID Number
EPA ID Number

LARRY'S SHARPENING SERVICE (Continued)

S104187198

Remedial Action Completed:	Not reported
Date Oper/ maintenance Started:	Not reported
GW monitoring:	Not reported
Remediation complete Approved DEP/Verified by LEP:	Not reported

SDA Orders:

Order Id:	Not reported
Order Number:	Not reported
Date order issued:	Not reported
Staff Assigned:	Not reported
Type of Order:	Not reported
Order Respondent:	Not reported
Admin Appeal Date:	Not reported
Date of Admin Appeal Ruling:	Not reported
Date of Admin Appeal Ruling:	Not reported
Date of Final Order:	Not reported
Date of Court Appeal:	Not reported
Date of Court Ruling:	Not reported
Date of Court Ruling:	Not reported
Date Order Modified:	Not reported
Date Referred to AG:	Not reported
Judgement:	Not reported
Date of AGR judgement:	Not reported
Penalty assessed:	Not reported
Order Complete:	Not reported
In compliance:	Not reported
Comments:	Not reported

SDADB:

SDA Waste:

Waste Id:	11
Waste Type:	HYDRO/OIL
Description:	Hydrocarbons and/or Fuel Oil

CT Property:

Name:	LARRY'S SHARPENING SERVICE
Address:	133 WAKELEE AVENUE
City,state,zip:	ANSONIA, CT
Seller Name:	E.H. Kneen Company
Buyer Name:	Mortimore H. Saffran
Certifying Party:	E.H. Kneen Company
Certifying Attention Person:	Arthur Hunt
Title Of Certifying Person:	General Manager
Certifying Person Address:	50 Westfield Avenue
Certifying Person City,St,Zip:	Ansonia, CT 06401
Property Transfer Forms:	Form III (DEP-PERD-PTP-203) when a discharge, spillage, uncontrolled loss, seepage or filtration of hazardous waste has occurred at the parcel that has not been fully remediated or the environmental conditions at the parcel are unknown. The person signing the Form III certification agrees to investigate and remediate the site in accordance with the remediation standards. The statute does not require completion of remediation before the parcel is transferred. Any person submitting a Form III shall simultaneously submit a completed Environmental Condition Assessment Form (ECAF)(DEP-PERD-PTP-200).
Date Recieved:	08/05/1987

Map ID
Direction
Distance
Elevation

MAP FINDINGS

Site

Database(s)

EDR ID Number
EPA ID Number

LARRY'S SHARPENING SERVICE (Continued)

S104187198

Ackn Date: 08/21/1987
Determination Date: Not reported
LEP Verified/DEP Approval Date: Not reported
Rem Id: 1135
Remediation Location Id: 1067
Date Entered: Not reported
Program: Property Transfer Program
GAO Site: False
Staff Full Name: Doug Zimmerman
Super/Date: Not reported
Stage Of Project: Not reported
RP Level Of Activity: Not reported
RP Needed Level Of Activity: Not reported
Staff Level Of Activity: Not reported
Staff Needed Level Of Activity: Not reported
Public Intrest: Not reported
PRP Cooperation: Not reported
Enforcement Status: Not reported
Level Of Complexity: Not reported
Complex Eng Or Sci: False
Complex Due To Public Involvement: False
Politically Complex: False
Complex Enforcement: False
Coordination With Other Bureaus: False
EPA Involvement: False
Staff Prefrence: Not reported
Readiness For Transfer: Not reported
Project Transfer Time: Not reported
Transfer Comments: Not reported
Staff As Of July 2000: Robinson Rob
Initial Staff: RHR
Type Of Transfer: real estate
Salutation: Mr. Hunt
Relationship To Transfer: transferor
Audit Date: Not reported
Verif Type: Not reported
Audit Outcome: Not reported
GW: GA
Basin: Not reported
1st Payment: 0
Pay Tag1: Not reported
2nd Payment: Not reported
Pay Tag2: Not reported
RTN: Not reported
Revised: Not reported
ECAF Received: Not reported
Old Determination Date: Not reported
Redeterminationdate: Not reported
Previous Determination: Not reported
Monitoringoption: Not reported
Postremedialmonitoring: Not reported
Schedule Of I/R: Not reported
Schedule Overdue: Not reported
Aprvl Sched: Not reported
Yr 1 Report: Not reported
Yr 2 Report: Not reported
Report Overdue: Not reported

Map ID
Direction
Distance
Elevation

MAP FINDINGS

Site

Database(s)

EDR ID Number
EPA ID Number

LARRY'S SHARPENING SERVICE (Continued)

S104187198

Ext Aprvl Sched:	Not reported
License #:	Not reported
Project Phase:	Not reported
PT Comments:	see also E.H Keen
EPA Id Number:	Not reported
GW Class:	Not reported
SW Class:	Not reported
AO/C0:	Not reported
Water Lead(Y Or N):	Not reported
Priority:	Not reported
Project Status(A, I Or D):	Not reported
Last Updated:	Not reported
SR Comments:	Not reported
Priority Or Work-Load:	Not reported
Status:	Not reported
Notes:	Not reported
Special Project Name:	Not reported
Special Project Comments:	Not reported
DOT Project:	Not reported
Pt Counter:	Not reported
Project Complete:	False
Project Inactive:	False
Int Deposit #:	Not reported
Deposit #:	Not reported
Spill Case #:	Not reported
Diversion Id:	Not reported
Public Notice:	Not reported
RAP Received:	Not reported
RAP Approved:	Not reported
Compliance Category:	Not reported
Delete Record:	False
ECAF Reviewed By:	Not reported
Not Locatable:	False
Primary Address:	True
AKA Site Name:	False
Primary Site Name:	True
AKA Site Address:	False
Lead:	Not reported

CPCS:

Name:	LARRY'S SHARPENING SERVICE
Address:	133 WAKELEE AVENUE
City,State,Zip:	ANSONIA, CT 06401
Site Type:	Projects
Lust Status code:	Not reported
Lust Status:	Not reported
PTP Form:	III
Program:	Property Transfer Program
Comments:	Projects
Site Type Definition:	Property Transfer Form III

Map ID
Direction
Distance
Elevation

MAP FINDINGS

Site

Database(s)

EDR ID Number
EPA ID Number

91
NNW
1/4-1/2
0.415 mi.
2192 ft.

ANSONIA COPPER & BRASS
75 RIVER STREET
ANSONIA, CT

CT AUL S123315508
N/A

Relative:
Lower

CT AUL:

Actual:
25 ft.

Name:	ANSONIA COPPER & BRASS	
Address:	16 RIVERSIDE DRIVE	
City,State,Zip:	ANSONIA, CT	
Facility ID:	3831	
Site Description:	Not reported	
Status:	Department Comments Provided	
X Coordinate:	0	
Y Coordinate:	0	
DEP Staff Assigned:	Amy Richardson	
LEP Lead:	FALSE	
LEP Program:	Not reported	
Map Link:	Not reported	
Date Release Exp First:	Not reported	
Date Release Exp Second:	Not reported	
Date Release Exp Third:	Not reported	
How did the ELUR change the use of the property:	Not reported	
Date 1st Waiver Request Received:	Not reported	
Date of DEP Comments On The 1st Waiver Request:	Not reported	
Date Complete 1st Waiver Request Assembled:	Not reported	
Date 2nd Waiver Request Received:	Not reported	
Date of DEP Comments On The 2nd Waiver Request:	Not reported	
Date Complete 2nd Waiver Request Assembled:	Not reported	
Date 3rd Waiver Request Received:	Not reported	
Date of DEP Comments On The 3rd Waiver Request:	Not reported	
Date Complete 3rd Waiver Request Assembled:	Not reported	
Date of Approval of 3rd Waiver Request:	Not reported	
Date 1st ELUR received for review:	27-JUL-18	
Date of DEP comments for 1st ELUR:	16-NOV-18	
Date Complete Package for 1st ELUR Assembled:	Not reported	
Date 1st ELUR Approved by Commissioner:	Not reported	
Date 1st ELUR Received by Grantor:	Not reported	
Date 1st ELUR Executed by Grantor:	Not reported	
Date 2nd ELUR Received for Review:	Not reported	
Date of DEP comments for 2nd ELUR:	Not reported	
Date Complete Package for 2nd ELUR Assembled:	Not reported	
Date 2nd ELUR Approved by Commissioner:	Not reported	
Date 2nd ELUR Received by Grantor:	Not reported	
Date 2nd ELUR Executed by Grantor:	Not reported	
Date 3rd ELUR Received For Review:	Not reported	
Date of DEP Comments For Third ELUR:	Not reported	
Date Complete Package For Third ELUR Assembled:	Not reported	
Date Third Decision Document Approved by Commissioner:	Not reported	
Date Third ELUR Received by Grantor:	Not reported	
Date Third ELUR Executed by Grantor:	Not reported	
Date 1st ELUR Recorded On The Land Records:	Not reported	
Date 2nd ELUR Recorded On The Land Records:	Not reported	
Date 3rd ELUR Recorded On The Land Records:	Not reported	
Date 1st Certificate of Title Was Received:	Not reported	
Date 2nd Certificate of Title Was Received:	Not reported	
Date 3rd Certificate of Title Was Received:	Not reported	
Date Request For 1st ELUR Release Request Received:	Not reported	
Date of DEP Comments on the First ELUR Release Request:	Not reported	

Map ID
Direction
Distance
Elevation

MAP FINDINGS

Site

Database(s)

EDR ID Number
EPA ID Number

ANSONIA COPPER & BRASS (Continued)

S123315508

Date of Complete Application For 1st ELUR Release Assembled:	Not reported
Date Request For Second ELUR Release Request Received:	Not reported
Date of DEP comments on the 2nd ELUR Release Request:	Not reported
Date of Complete Application for 2nd ELUR Release Assembled:	Not reported
Date Request for Third ELUR Release Request Received:	Not reported
Date of DEP Comments on the third ELUR Release Request:	Not reported
Date of Complete Application for 3rd ELUR Release Assembled:	Not reported
Date of the 1st Release From the ELUR Approved:	Not reported
Date of the 2nd Release From the ELUR Approved:	Not reported
Date of the 3rd Release From the ELUR Approved:	Not reported
Was the 1st Release Recorded on the Land Records:	FALSE
Was the 2nd Release Recorded on the Land Records:	FALSE
Was the 3rd Release Recorded on the Land Records:	FALSE
Date the 1st Release Recorded on the Land Records:	Not reported
Date the 2nd Release Recorded on the Land Records:	Not reported
Date Request for 1st ELUR Restoration Request Received:	Not reported
Date of DEP comments on the 1st ELUR Restoration Request:	Not reported
Date the 1st ELUR Was Restored:	Not reported
Date Request For 2nd ELUR Restoration Request Received:	Not reported
Date of DEP Comments on the 2nd ELUR Restoration Request:	Not reported
Date the 2nd ELUR Restoration Request Was Complete:	Not reported
Date the 2nd ELUR was Restored:	Not reported
Date Request for 3rd ELUR Restoration Request Received:	Not reported
Date of DEP Comments on the 3rd ELUR Restoration Request:	Not reported
Date the 3rd ELUR Restoration Request Was Complete:	Not reported
Date the 3rd ELUR Was Restored:	Not reported
Was the 1st Restoration Recorded on the Land Records:	FALSE
Was the 2nd Restoration Recorded on the Land Records:	FALSE
Was the 3rd Restoration Recorded on the Land Records:	FALSE
Date the 1st Restoration Recorded on the Land Records:	Not reported
Date the 2nd Restoration Recorded on the Land Records:	Not reported
Date the 3rd Restoration Recorded on the Land Records:	Not reported
Date of NOV:	Not reported
Date NOV in Compliance:	Not reported
Name of Contact Person for ELUR:	Not reported
Contact Firm:	Not reported
Contact Address:	Not reported
Contact City/State/Zip:	Not reported
Request For Waiver Of Subordination Agreement Status:	Not reported
Direct Exposure Inaccessible Soil 22a-133k-2 B 3:	False
Pollutant Mobility Criteria Environ Isola Soil 22a-133k-2 C 4 B:	False
Prevent Disturbance Of Engineered Control 22a-133k-2 F 2 B Iv:	False
NOV Number:	Not reported
Reason for NOV:	Not reported
Other Enforcement Action:	Not reported
More Than One ELUR For Site:	FALSE
ELUR Covers All/Part Of Property?:	Not reported
Direct Exposure PCBs Industrial Use Only 22a-133k-2 B 2 B:	False
Use Ind Groundwater Volatilization Criteria 22a-133k-3 C 2:	False
Use Ind Soil Gas Volatilization Criteria 22a-133k-3 C 3 A:	False
Pot Gw Vol Criteria Exceed ELUR No Bldg Const 22a-133k-3 C 5 A:	False
Tech Impract Of GW Remediation 22a-133k-3 E 2 C:	False
ELUR Prior To Reqs:	FALSE

Name: ANSONIA COPPER & BRASS
Address: 75 RIVER STREET
City,State,Zip: ANSONIA, CT

Map ID
Direction
Distance
Elevation

MAP FINDINGS

Site

Database(s)

EDR ID Number
EPA ID Number

ANSONIA COPPER & BRASS (Continued)

S123315508

Facility ID:	3831	
Site Description:	Not reported	
Status:	Invalid	
X Coordinate:	0	
Y Coordinate:	0	
DEP Staff Assigned:	Carl Gruszczak	
LEP Lead:	FALSE	
LEP Program:	Not reported	
Map Link:	Not reported	
Date Release Exp First:	Not reported	
Date Release Exp Second:	Not reported	
Date Release Exp Third:	Not reported	
How did the ELUR change the use of the property:		Not reported
Date 1st Waiver Request Received:		Not reported
Date of DEP Comments On The 1st Waiver Request:		Not reported
Date Complete 1st Waiver Request Assembled:		Not reported
Date 2nd Waiver Request Received:		Not reported
Date of DEP Comments On The 2nd Waiver Request:		Not reported
Date Complete 2nd Waiver Request Assembled:		Not reported
Date 3rd Waiver Request Received:		Not reported
Date of DEP Comments On The 3rd Waiver Request:		Not reported
Date Complete 3rd Waiver Request Assembled:		Not reported
Date of Approval of 3rd Waiver Request:		Not reported
Date 1st ELUR received for review:		Not reported
Date of DEP comments for 1st ELUR:		Not reported
Date Complete Package for 1st ELUR Assembled:		Not reported
Date 1st ELUR Approved by Commissioner:		Not reported
Date 1st ELUR Received by Grantor:		Not reported
Date 1st ELUR Executed by Grantor:		Not reported
Date 2nd ELUR Received for Review:		Not reported
Date of DEP comments for 2nd ELUR:		Not reported
Date Complete Package for 2nd ELUR Assembled:		Not reported
Date 2nd ELUR Approved by Commissioner:		Not reported
Date 2nd ELUR Received by Grantor:		Not reported
Date 2nd ELUR Executed by Grantor:		Not reported
Date 3rd ELUR Received For Review:		Not reported
Date of DEP Comments For Third ELUR:		Not reported
Date Complete Package For Third ELUR Assembled:		Not reported
Date Third Decision Document Approved by Commissioner:		Not reported
Date Third ELUR Received by Grantor:		Not reported
Date Third ELUR Executed by Grantor:		Not reported
Date 1st ELUR Recorded On The Land Records:		Not reported
Date 2nd ELUR Recorded On The Land Records:		Not reported
Date 3rd ELUR Recorded On The Land Records:		Not reported
Date 1st Certificate of Title Was Received:		Not reported
Date 2nd Certificate of Title Was Received:		Not reported
Date 3rd Certificate of Title Was Received:		Not reported
Date Request For 1st ELUR Release Request Received:		Not reported
Date of DEP Comments on the First ELUR Release Request:		Not reported
Date of Complete Application For 1st ELUR Release Assembled:		Not reported
Date Request For Second ELUR Release Request Received:		Not reported
Date of DEP comments on the 2nd ELUR Release Request:		Not reported
Date of Complete Application for 2nd ELUR Release Assembled:		Not reported
Date Request for Third ELUR Release Request Received:		Not reported
Date of DEP Comments on the third ELUR Release Request:		Not reported
Date of Complete Application for 3rd ELUR Release Assembled:		Not reported
Date of the 1st Release From the ELUR Approved:		Not reported

Map ID
Direction
Distance
Elevation

MAP FINDINGS

Site

Database(s)

EDR ID Number
EPA ID Number

ANSONIA COPPER & BRASS (Continued)

S123315508

Date of the 2nd Release From the ELUR Approved:	Not reported
Date of the 3rd Release From the ELUR Approved:	Not reported
Was the 1st Release Recorded on the Land Records:	FALSE
Was the 2nd Release Recorded on the Land Records:	FALSE
Was the 3rd Release Recorded on the Land Records:	FALSE
Date the 1st Release Recorded on the Land Records:	Not reported
Date the 2nd Release Recorded on the Land Records:	Not reported
Date Request for 1st ELUR Restoration Request Received:	Not reported
Date of DEP comments on the 1st ELUR Restoration Request:	Not reported
Date the 1st ELUR Was Restored:	Not reported
Date Request For 2nd ELUR Restoration Request Received:	Not reported
Date of DEP Comments on the 2nd ELUR Restoration Request:	Not reported
Date the 2nd ELUR Restoration Request Was Complete:	Not reported
Date the 2nd ELUR was Restored:	Not reported
Date Request for 3rd ELUR Restoration Request Received:	Not reported
Date of DEP Comments on the 3rd ELUR Restoration Request:	Not reported
Date the 3rd ELUR Restoration Request Was Complete:	Not reported
Date the 3rd ELUR Was Restored:	Not reported
Was the 1st Restoration Recorded on the Land Records:	FALSE
Was the 2nd Restoration Recorded on the Land Records:	FALSE
Was the 3rd Restoration Recorded on the Land Records:	FALSE
Date the 1st Restoration Recorded on the Land Records:	Not reported
Date the 2nd Restoration Recorded on the Land Records:	Not reported
Date the 3rd Restoration Recorded on the Land Records:	Not reported
Date of NOV:	Not reported
Date NOV in Compliance:	Not reported
Name of Contact Person for ELUR:	Not reported
Contact Firm:	Not reported
Contact Address:	Not reported
Contact City/State/Zip:	Not reported
Request For Waiver Of Subordination Agreement Status:	Not reported
Direct Exposure Inaccessible Soil 22a-133k-2 B 3:	False
Pollutant Mobility Criteria Environ Isola Soil 22a-133k-2 C 4 B:	False
Prevent Disturbance Of Engineered Control 22a-133k-2 F 2 B Iv:	False
NOV Number:	Not reported
Reason for NOV:	Not reported
Other Enforcement Action:	Not reported
More Than One ELUR For Site:	FALSE
ELUR Covers All/Part Of Property?:	Not reported
Direct Exposure PCBs Industrial Use Only 22a-133k-2 B 2 B:	False
Use Ind Groundwater Volatilization Criteria 22a-133k-3 C 2:	False
Use Ind Soil Gas Volatilization Criteria 22a-133k-3 C 3 A:	False
Pot Gw Vol Criteria Exceed ELUR No Bldg Const 22a-133k-3 C 5 A:	False
Tech Impract Of GW Remediation 22a-133k-3 E 2 C:	False
ELUR Prior To Reqs:	FALSE

92
WNW
1/4-1/2
0.420 mi.
2216 ft.

XTRA MART
180 WAKELEE AVE
ANSONIA, CT 06401

CT LUST
CT CPCS
CT ENF
CT MANIFEST

S109751976
N/A

Relative:
Higher

Actual:
138 ft.

LUST:
Name: XTRA MART
Address: 180 WAKELEE AVENUE
City,State,Zip: ANSONIA, CT 06401
LUST Id: 9
UST Facility Id: 4612

Map ID
Direction
Distance
Elevation

MAP FINDINGS

Site

Database(s)

EDR ID Number
EPA ID Number

XTRA MART (Continued)

S109751976

LUST Case Id: 28035
Lust Status: Lust Completed
Processing Status: Not reported
EPA Reportable: True
Motor Fuel: True
Diesel: False
Gasoline: False
Other: False
Other Release: Not reported
No Release: False
Leak: False
Tank: False
Piping: False
Overfill: False
Removal: False
Incident Date: 01/12/1995
Entry Date: Not reported
Site Case Id: 200404853
UST Site Id: 329
Cost Recovery Spill Case #: Not reported
Old SITS Number: 9500179
Case Log Id: Not reported
Monthly Report Id: 0
UST Owner Id: 2752
LUST Owner Id: FBB
UST Event Id: 8
Contact Info: Not reported
Contact EMail: Not reported
Site Contact City,St,Zip: 141, CT 06277
2nd Contact: Enviromental Services
2nd Contact EMail: Not reported
2nd Contact Address: Not reported
2nd Contact City,St,Zip: UNKNOWN
2nd Contact Address 2: Not reported
2nd Contact City 2: Not reported
2nd Contact Phone Number: Not reported
2nd Contact Fax Number: Not reported
2nd Contact Type: Not reported
Facility City Num: 2
Site Contact: Jim Blackwell
Site Contact Address: 221 Quinebog Rd.
Site Contact Add 2: Not reported
Site Contact City 2: Thompson
Site Contact Phone: (860) 974-1400
Site Contact Fax: Not reported
Site Contact Type: Not reported
Department Contact 1: Not reported
Department Contact 2: Not reported
Referral Source: Not reported
Offsite Source: False
Date Referred: Not reported
Emergency: False
Private Heating Fuel: False
Commercial Heating Fuel: True
Commercial HF < 2100 Gal.: False
Commercial HF > 2100 Gal.: False
Commercial HF - Size Unk: True

Map ID
Direction
Distance
Elevation

MAP FINDINGS

Site

Database(s)

EDR ID Number
EPA ID Number

XTRA MART (Continued)

S109751976

No LUST Site:	False
Cost Recvry Prgm Candidate:	False
OCSR D Complete:	False
Follow Up Flag:	False
Alternate Water Supply:	False
Relocation:	False
Responsible Party:	False
Responsible EMail:	Not reported
Resp Party Name:	Kenyon Oil/X=Mart
Resp Party Address:	221 Quinebaug Road
Resp Party City,St,Zip:	Ansonia, CT
Resp Party Town Number:	2
Resp Party Phone:	8609741400
Resp Party Fax:	Not reported
Resp Party Name 2:	Not reported
Resp Party Address 2:	Not reported
Resp Party Phone 2:	Not reported
Investigator Id:	22
Follow Update:	Not reported
Area Lextent:	Not reported
Annual Precipitation:	Not reported
Affected Population:	Not reported
Population Setting:	Not reported
Ground Water Direction:	Not reported
Ground Water Gradient:	Not reported
Hydro Basin:	Not reported
Drastic:	Not reported
Geo Setting:	Not reported
Ground Water Classification:	Not reported
Receptor:	Not reported
Ground Water Flow Direction:	Not reported
Ground Water Depth:	Not reported
Areas Of Concern:	Not reported
Free Product Inches:	Not reported
Fund Date:	Not reported
Fund Planned:	No
Fund Obligated:	No
Fund Outlayed:	No
Fund Judgment:	No
Fund Recovered:	No
Cellar Borings:	False
Install Micro Wells:	False
Ground Water Sample:	False
Soil Sample:	False
Soil Gas:	False
Site Inspect:	False
Soil Excavate:	False
Geo Probe:	False
Survey:	False
Potable Well Sample:	False
Sample MWS:	False
Ground Water Gauging:	False
Soil Venting:	False
Active:	True
NOV Action:	None
NOV Issued:	Not reported
NOV Due:	Not reported

Map ID
Direction
Distance
Elevation

MAP FINDINGS

Site

Database(s)

EDR ID Number
EPA ID Number

XTRA MART (Continued)

S109751976

NOV Received:	Not reported
NOV Closed:	Not reported
NOV Disc Date:	Not reported
NOV Issued Date:	Not reported
NOV Compliance Sched:	Not reported
NOV Admin Order:	Not reported
NOV Referred To Ag:	Not reported
Stop All NOV Actions:	False
Release Invest Rpt:	False
DEP App Letter 1:	False
Correct Action Plan:	False
DEP App Letter 2:	False
Rem Sys Install:	False
Rem Sys Install Date:	Not reported
Closure Date:	Not reported
Rem Sys Monitoring Rpt:	False
Qrtly Gwater Mon Rpts:	False
Closure Req Rpt:	False
DEP Closure Letter:	False
Referred To:	Not reported
No Wells:	Not reported
Lph Wells:	Not reported
User Stamp:	Allison Forrest/AForrest
Date Stamp:	08/03/2011
Correspondence:	Not reported
Environmental Impact:	Not reported
FollowUp:	Not reported
GW Comments:	Not reported
Location Desc:	Not reported
NOV Comments:	Not reported
Release Desc:	Not reported
Running Comments:	Nonregulated Spills (Spils Files):2004-04853 (gasoline from tanker truck)
Work Performed:	Not reported

CPCS:

Name:	XTRA MART
Address:	180 WAKELEE
City,State,Zip:	ANSONIA, CT 06401
Site Type:	LUST
Lust Status code:	4
Lust Status:	Lust Completed (DEP's significant hazard definition)
PTP Form:	Not reported
Program:	Not reported
Comments:	Not reported
Site Type Definition:	Leaking Underground Storage Tanks Completed

ENFORCEMENT:

Name:	ANSONIA XPRESSMART
Address:	180 WAKELEE AVE
City,State,Zip:	ANSONIA, CT 06401
Enforcement Action ID:	NOVUST-DJK12-0014
Enforcement Type Code:	Notice Of Violation
Program Id:	Not reported
Enforcement Action Date:	07/24/2012
Penalty Amount:	\$0.00

Map ID
Direction
Distance
Elevation

MAP FINDINGS

Site

Database(s)

EDR ID Number
EPA ID Number

XTRA MART (Continued)

S109751976

Sep Amt:	Not reported
Bureau Name:	Materials Management & Compliance Assurance
Program:	Storage Tank Enforcement Unit (STEU)
Status:	Active
Date of Discovery:	Not reported
Resolution Date:	Not reported
Resolution Type:	Not reported
Staff:	dkeating
ENF Action Comment:	Monthly records of interstitial monitoring records were not available.. The Departments inspector has determined that there is liquid or evidence of liquid accumulating in sump.. The leak monitor for piping was in alarm condition and the piping system wa
Number Violations:	Not reported
Civil Penalty:	Not reported
SEP Description:	Not reported
Associated EIs:	Not reported
Client Affiliation Type:	Not reported
Affiliation Name:	Not reported
Affiliation Address Line1:	Not reported
Affiliation Address Line2:	Not reported
Affiliation City/State/Zip:	Not reported
Contact Title:	Not reported
Contact Name:	Not reported
Contact EMail:	Not reported

CT MANIFEST:

EPA ID:	CTP000026919
Years:	2002, 2001, 1999
Name:	ANSONIA XTRA MART
Address:	180 WAKELEE AVE
City,State,Zip:	ANSONIA, CT 06401

Details:

Year:	2002
EPA ID:	CTP000026919
Manifest Id:	CTF0807045
TSDf EPA ID:	CTD002593887
TSDf Name:	BRIDGEPORT UNTD RECY (HITCHCOCK)
TSDf Address:	50 CROSS ST
TSDf City,State,Zip:	BRIDGEPORT, CT 06608
TSDf Country:	USA
TSDf Telephone:	Not reported
Transport Date:	Not reported
Transporter EPA ID:	RIR000500025
Transporter Name:	WESTERN OIL INC
Transporter Address:	Not reported
Transporter City,State,Zip:	CT
Transporter Country:	USA
Transporter Phone:	Not reported
Trans 2 Date:	Not reported
Trans 2 EPA ID:	Not reported
Trans 2 Name:	Not reported
Trans 2 Address:	Not reported
Transporter 2 City,State,Zip:	CT
Trans 2 Country:	USA
Trans 2 Phone:	Not reported
Generator Mailing Address:	180 WAKELEE AVE

Map ID
Direction
Distance
Elevation

MAP FINDINGS

Site

Database(s)

EDR ID Number
EPA ID Number

XTRA MART (Continued)

S109751976

Generator City,State,Zip: ANSONIA, CT 06401
Generator Mailing Country: Not reported
Generator Phone: Not reported
Special Handling: Not reported
Discrepancies: N
Date Shipped: 11/04/2002
Date Received: 11/04/2002
Last modified date: Not reported
Last modified by: Not reported
Comments: Not reported
Waste Occurrence: 1
US Dot Description: FLAMMABLE LIQUID N.O.S.
Number of Containers: 001
Container Type: TT
Quantity: 100
Weight/Volume: G
Batch Number: 5239, 5239, 5239, 5239
EPA Waste Codes: D001
Copies: 1, 2, 6, 7
Alt Fac EPA: Not reported
Alt Fac Name: Not reported
Alt Fac Street Address: Not reported
Alt Fac Town: Not reported
Alt Fac State: Not reported
Alt Fac Zip: Not reported
Alt Fac Date: Not reported
Unique Key: CTF08070451

Details as of 2013:

Year: 2002
EPAID: CTP000026919
TSDF Telephone: Not reported
Transporter Country: USA
Transporter Telephone: Not reported
Transporter 2 Telephone: Not reported
Generator Mailing Country: USA
Telephone: Not reported
Special Handling: Not reported
Last Modified Date: 04/27/2004
Last Modified By: IG

Waste as of 2013:

Year: 2002
Manifest ID: CTF0807045
Waste Occurrence: 1
UNNA: 1993
Hazard Class: 3
US Dot Description: FLAMMABLE LIQUID N.O.S.
Number of Containers: 001
Container Type: TT
Quantity: 100
Weight/Volume: G
Additional Description: Not reported
Handling Code: Not reported
Last Modified Date: 2004-04-27 00:00:00
Last Modified By: IG

Map ID
Direction
Distance
Elevation

MAP FINDINGS

Site

Database(s)

EDR ID Number
EPA ID Number

XTRA MART (Continued)

S109751976

Waste Code as of 2013:

Year: 2002
Manifest ID: CTF0807045
Waste Occurrence: 1
EPA Waste Code: D001
Recycled Waste?: False
Last Modified Date: 2004-04-27 00:00:00
Last Modified By: IG

Name: XTRA MART
Address: 180 WAKELEE AVE
City,State,Zip: ANSONIA, CT 06401

Details:

Year: 2001
EPA ID: CTP000025652
Manifest ID: CTF0819516
TSDF EPA ID: CTD002593887
TSDF Name: BRIDGEPORT UNITED RECYCLE (HITCHCOCK)
TSDF Address: 50 CROSS ST
TSDF City,State,Zip: BRIDGEPORT, CT 06608
TSDF Country: USA
TSDF Telephone: Not reported
Transport Date: Not reported
Transporter EPA ID: RIR000500025
Transporter Name: WESTERN OIL INC
Transporter Address: Not reported
Transporter City,State,Zip: CT
Transporter Country: USA
Transporter Phone: Not reported
Trans 2 Date: Not reported
Trans 2 EPA ID: Not reported
Trans 2 Name: Not reported
Trans 2 Address: Not reported
Transporter 2 City,State,Zip: CT
Trans 2 Country: USA
Trans 2 Phone: Not reported
Generator Mailing Address: 180 WAKELEE AVE
Generator City,State,Zip: ANSONIA, CT 06401
Generator Mailing Country: Not reported
Generator Phone: Not reported
Special Handling: Not reported
Discrepancies: N
Date Shipped: 05/18/2001
Date Received: 05/18/2001
Last modified date: Not reported
Last modified by: Not reported
Comments: Not reported
Waste Occurrence: 1
US Dot Description: FLAMMABLE LIQUID N.O.S.
Number of Containers: 001
Container Type: TT
Quantity: 150
Weight/Volume: G
Batch Number: 4407, 4407, 4407
EPA Waste Codes: D018

Map ID
Direction
Distance
Elevation

MAP FINDINGS

Site

Database(s)

EDR ID Number
EPA ID Number

XTRA MART (Continued)

S109751976

Copies: 1, 2, 6, 7
Alt Fac EPA: Not reported
Alt Fac Name: Not reported
Alt Fac Street Address: Not reported
Alt Fac Town: Not reported
Alt Fac State: Not reported
Alt Fac Zip: Not reported
Alt Fac Date: Not reported
Unique Key: CTF08195161

Details as of 2013:

Year: 2001
EPAID: CTP000025652
TSDF Telephone: Not reported
Transporter Country: USA
Transporter Telephone: Not reported
Transporter 2 Telephone: Not reported
Generator Mailing Country: USA
Telephone: Not reported
Special Handling: Not reported
Last Modified Date: 04/27/2004
Last Modified By: IG

Waste as of 2013:

Year: 2001
Manifest ID: CTF0819516
Waste Occurrence: 1
UNNA: 1993
Hazard Class: 3
US Dot Description: FLAMMABLE LIQUID N.O.S.
Number of Containers: 001
Container Type: TT
Quantity: 150
Weight/Volume: G
Additional Description: Not reported
Handling Code: Not reported
Last Modified Date: 2004-04-27 00:00:00
Last Modified By: IG

Waste Code as of 2013:

Year: 2001
Manifest ID: CTF0819516
Waste Occurrence: 1
EPA Waste Code: D018
Recycled Waste?: False
Last Modified Date: 2004-04-27 00:00:00
Last Modified By: IG

Name: ANSONIA X TRA MART
Address: 180 WAKELEE AVE
City,State,Zip: ANSONIA, CT 06401

Details:

Year: 1999
EPA ID: CTP000022441

Map ID
Direction
Distance
Elevation

MAP FINDINGS

Site

Database(s)

EDR ID Number
EPA ID Number

XTRA MART (Continued)

S109751976

Manifest Id: MAK078561
TSDF EPA ID: CTD021816889
TSDF Name: UNITED OIL RECOVERY DBA ADV LIQ REC
TSDF Address: 136 GRACEY AVE
TSDF City,State,Zip: MERIDEN, CT 06451
TSDF Country: USA
TSDF Telephone: Not reported
Transport Date: Not reported
Transporter EPA ID: RI5000009118
Transporter Name: WESTERN OIL INC
Transporter Address: Not reported
Transporter City,State,Zip: CT
Transporter Country: USA
Transporter Phone: Not reported
Trans 2 Date: Not reported
Trans 2 EPA ID: Not reported
Trans 2 Name: Not reported
Trans 2 Address: Not reported
Transporter 2 City,State,Zip: CT
Trans 2 Country: USA
Trans 2 Phone: Not reported
Generator Mailing Address: 180 WAKELEE AVE
Generator City,State,Zip: ANSONIA, CT 06401
Generator Mailing Country: Not reported
Generator Phone: Not reported
Special Handling: Not reported
Discrepancies: N
Date Shipped: 04/13/1999
Date Received: 04/13/1999
Last modified date: Not reported
Last modified by: Not reported
Comments: Not reported
Waste Occurrence: 1
US Dot Description: FLAMMABLE LIQUID N.O.S.
Number of Containers: 001
Container Type: TT
Quantity: 100
Weight/Volume: G
Batch Number: 2702, 2702, 2775, 2775
EPA Waste Codes: D001
Copies: 1, 2, 6, 7
Alt Fac EPA: Not reported
Alt Fac Name: Not reported
Alt Fac Street Address: Not reported
Alt Fac Town: Not reported
Alt Fac State: Not reported
Alt Fac Zip: Not reported
Alt Fac Date: Not reported
Unique Key: MAK0785611

Details as of 2013:

Year: 1999
EPAID: CTP000022441
TSDF Telephone: Not reported
Transporter Country: USA
Transporter Telephone: Not reported
Transporter 2 Telephone: Not reported

Map ID
Direction
Distance
Elevation

MAP FINDINGS

Site

Database(s)

EDR ID Number
EPA ID Number

XTRA MART (Continued)

S109751976

Generator Mailing Country: USA
Telephone: Not reported
Special Handling: Not reported
Last Modified Date: 04/26/2004
Last Modified By: IG

Waste as of 2013:
Year: 1999
Manifest ID: MAK078561
Waste Occurrence: 1
UNNA: 1993
Hazard Class: 3
US Dot Description: FLAMMABLE LIQUID N.O.S.
Number of Containers: 001
Container Type: TT
Quantity: 100
Weight/Volume: G
Additional Description: Not reported
Handling Code: Not reported
Last Modified Date: 2004-04-26 00:00:00
Last Modified By: IG

Waste Code as of 2013:
Year: 1999
Manifest ID: MAK078561
Waste Occurrence: 1
EPA Waste Code: D001
Recycled Waste?: False
Last Modified Date: 2004-04-26 00:00:00
Last Modified By: IG

T93
ESE
1/4-1/2
0.437 mi.
2308 ft.

GREENBERG BUSINESS
21 BEAVER STREET
ANSONIA, CT 06401

Site 1 of 5 in cluster T

CT LUST S105738839
CT CPCS N/A

Relative:
Lower

LUST:
Name: GREENBERG BUSINESS
Address: 21 BEAVER STREET
City,State,Zip: ANSONIA, CT 06401
LUST Id: 0
UST Facility Id: 11479
LUST Case Id: 45169
Lust Status: Lust Completed
Processing Status: complete
EPA Reportable: False
Motor Fuel: False
Diesel: False
Gasoline: False
Other: False
Other Release: Not reported
No Release: False
Leak: False
Tank: False
Piping: False

Actual:
54 ft.

Map ID
Direction
Distance
Elevation

MAP FINDINGS

Site

Database(s)

EDR ID Number
EPA ID Number

GREENBERG BUSINESS (Continued)

S105738839

Overfill: False
Removal: False
Incident Date: 06/20/1996
Entry Date: Not reported
Site Case Id: Not reported
UST Site Id: 0
Cost Recovery Spill Case #: 0
Old SITS Number: 0
Case Log Id: 337
Monthly Report Id: 0
UST Owner Id: 8038
LUST Owner Id: TMB
UST Event Id: 0
Contact Info: Tim Baird LUST Program
Contact EMail: Not reported
Site Contact City,St,Zip: UNKNOWN
2nd Contact: Not reported
2nd Contact EMail: Not reported
2nd Contact Address: Not reported
2nd Contact City,St,Zip: UNKNOWN
2nd Contact Address 2: Not reported
2nd Contact City 2: Not reported
2nd Contact Phone Number: Not reported
2nd Contact Fax Number: Not reported
2nd Contact Type: Not reported
Facility City Num: 2
Site Contact: Not reported
Site Contact Address: Not reported
Site Contact Add 2: Not reported
Site Contact City 2: Not reported
Site Contact Phone: Not reported
Site Contact Fax: Not reported
Site Contact Type: Not reported
Department Contact 1: Not reported
Department Contact 2: Not reported
Referral Source: Hazardous Waste
Offsite Source: False
Date Referred: 1996-06-20 00:00:00
Emergency: False
Private Heating Fuel: False
Commercial Heating Fuel: False
Commercial HF < 2100 Gal.: False
Commercial HF > 2100 Gal.: False
Commercial HF - Size Unk: False
No LUST Site: False
Cost Recvry Prgm Candidate: False
OCSRD Complete: False
Follow Up Flag: False
Alternate Water Supply: False
Relocation: False
Responsible Party: False
Responsible EMail: Not reported
Resp Party Name: Samuel & Mahnek Greenberg
Resp Party Address: 37 Linden Street
Resp Party City,St,Zip: Branford, CT 06405
Resp Party Town Number: 14
Resp Party Phone: 2034814553

Map ID
Direction
Distance
Elevation

MAP FINDINGS

Site

Database(s)

EDR ID Number
EPA ID Number

GREENBERG BUSINESS (Continued)

S105738839

Resp Party Fax:	Not reported
Resp Party Name 2:	Not reported
Resp Party Address 2:	Not reported
Resp Party Phone 2:	Not reported
Investigator Id:	0
Follow Update:	Not reported
Area Lextent:	Not reported
Annual Precipitation:	Not reported
Affected Population:	Not reported
Population Setting:	Not reported
Ground Water Direction:	Not reported
Ground Water Gradient:	Not reported
Hydro Basin:	Not reported
Drastic:	Not reported
Geo Setting:	Not reported
Ground Water Classification:	GB
Receptor:	Not reported
Ground Water Flow Direction:	Not reported
Ground Water Depth:	Not reported
Areas Of Concern:	Not reported
Free Product Inches:	Not reported
Fund Date:	Not reported
Fund Planned:	No
Fund Obligated:	No
Fund Outlayed:	No
Fund Judgment:	No
Fund Recovered:	No
Cellar Borings:	False
Install Micro Wells:	False
Ground Water Sample:	False
Soil Sample:	False
Soil Gas:	False
Site Inspect:	True
Soil Excavate:	False
Geo Probe:	False
Survey:	False
Potable Well Sample:	False
Sample MWS:	False
Ground Water Gauging:	False
Soil Venting:	False
Active:	False
NOV Action:	None
NOV Issued:	Not reported
NOV Due:	Not reported
NOV Received:	Not reported
NOV Closed:	Not reported
NOV Disc Date:	Not reported
NOV Issued Date:	Not reported
NOV Compliance Sched:	Not reported
NOV Admin Order:	Not reported
NOV Referred To Ag:	Not reported
Stop All NOV Actions:	False
Release Invest Rpt:	False
DEP App Letter 1:	False
Correct Action Plan:	False
DEP App Letter 2:	False
Rem Sys Install:	False

Map ID
Direction
Distance
Elevation

MAP FINDINGS

Site

Database(s)

EDR ID Number
EPA ID Number

GREENBERG BUSINESS (Continued)

S105738839

Rem Sys Install Date: Not reported
Closure Date: Not reported
Rem Sys Monitoring Rpt: False
Qrtly Gwater Mon Rpts: False
Closure Req Rpt: False
DEP Closure Letter: False
Referred To: Not reported
No Wells: Not reported
Lph Wells: Not reported
User Stamp: Allison Forrest/ForrestA
Date Stamp: 06/13/2012
Correspondence: Not reported
Environmental Impact: 2 illegally abandoned USTs
FollowUp: Not reported
GW Comments: Not reported
Location Desc: Not reported
NOV Comments: Not reported
Release Desc: 2 illegally abandoned USTs
Running Comments: UST Enforcement Files and LUST Files
Work Performed: UST inspection

CPCS:

Name: GREENBERG BUSINESS
Address: 21 BEAVER ST.
City,State,Zip: ANSONIA, CT 06401
Site Type: LUST
Lust Status code: 1
Lust Status: Pending
PTP Form: Not reported
Program: Not reported
Comments: Not reported
Site Type Definition: Leaking Underground Storage Tanks Pending

U94
North
1/4-1/2
0.438 mi.
2312 ft.

ANSONIA COPPER & BRASS INC
75 LIBERTY ST
ANSONIA, CT 06401

Site 1 of 6 in cluster U

Relative:
Higher
Actual:
71 ft.

CT SPILLS **1000338814**
ICIS **N/A**
FTTS
FINDS
ECHO
CT AIRS
CT CPCS
CT ENF
NY MANIFEST
NJ MANIFEST

SPILLS:

Name: Not reported
Address: 75 LIBERTY ST
City,State,Zip: ANSONIA, CT
Year of Database: 2005
Case Number: 200507780
Who Took Spill: 917
Assigned To: 925
Report Date: 11/14/2005
Report Time: 14:46:40
Date Release: 11/14/2005
Time Responded: 07:00:00
Reported By: STEVEN DANIEL

Map ID
Direction
Distance
Elevation

MAP FINDINGS

Site

Database(s)

EDR ID Number
EPA ID Number

ANSONIA COPPER & BRASS INC (Continued)

1000338814

Phone: 203 2881281
Representing: FACILITY SUPPORT SERCICES
Terminated: YES
Recovd (Total): 200
Total (Water): 100
Facility Status: CLOSED
Continuous Spill: False
Released Substance: EQUALIZATION TANK WITH COPPER & PH2
Qty: 1000 (Gallons)
Emergency Measure: EMPLOYEES FOR COMPANY ADDING LIME TO NEUTRALIZE SPILL.
Water Body: HOUSATONIC RIVER
Discharger: ANSONIA COPPER AND BRASS
Telephone: Not reported
Responsible Party: YES
RP Address 1: Not reported
RP City,St,Zip: CT
Historic: False
Waterbody: False
Time Stamp: 2006-02-27 11:03:18
Sr Inspector: Emanuelson, Brian
At Inspctor: LIANO, MARK
User Stamp: mgranill
Comments: Not reported
Action: Other
Other Action: CO CLEANING UP SPILL NO CONTRACTOR RETAI
Agency ID: DEP
Other Agency: Not reported
DEP Bureau: BUREAU OF WASTE MANAGEMENT
DEP Agency: OIL AND CHEMICAL SPILL RESPONSE
Cause ID: Overfill
Other Cause: Not reported
Media ID: Surface Water
Other Media: Not reported
Class ID: Industrial
Other Class: Not reported
Release Type: chemical
Other Release: Not reported
Waterbody: River
Other Wtrbody: Not reported
Waterbody: Catch Basin
Other Wtrbody: Not reported

Name: Not reported
Address: 75 LIBERTY ST
City,State,Zip: ANSONIA, CT
Year of Database: 2007
Case Number: 200700659
Who Took Spill: 205
Assigned To: 918
Report Date: 01/31/2007
Report Time: 09:35:04
Date Release: 01/31/2007
Time Responded: Not reported
Reported By: steven daniels
Phone: 203 6279998
Representing: Facility Support Services
Terminated: YES

Map ID
Direction
Distance
Elevation

MAP FINDINGS

Site

Database(s)

EDR ID Number
EPA ID Number

ANSONIA COPPER & BRASS INC (Continued)

1000338814

Recovd (Total): 0
Total (Water): 0
Facility Status: CLOSED
Continuous Spill: False
Released Substance: MERCURY
Qty: 0 (Gallons)
Emergency Measure: ~4oz. Possilbe damage to equipment under salvage.
Water Body: n/a
Discharger: Ansonia Copper and Brass
Telephone: 203 7326642
Responsible Party: YES
RP Address 1: saa
RP City,St,Zip: CT
Historic: False
Waterbody: False
Time Stamp: 2007-04-13 13:00:18
Sr Inspector: Cox, Michael
At Inspctor: LECLERC, KEN
User Stamp: mgranill
Comments: Not reported
Action: Contained
Other Action: Not reported
Agency ID: DEP Dispatch
Other Agency: Not reported
DEP Bureau: Not reported
DEP Agency: Not reported
Cause ID: Other
Other Cause: unknown
Media ID: Ground Surface
Other Media: Not reported
Class ID: Industrial
Other Class: Not reported
Release Type: chemical
Other Release: Not reported
Waterbody: Other
Other Wtrbody: none

ICIS:

Enforcement Action ID: CT000A0000090090006700028
FRS ID: 110000316051
Action Name: ANSONIA COPPER & BRASS, INC 090090006700028
Facility Name: ANSONIA COPPER & BRASS, INC
Facility Address: 75 LIBERTY ST
ANSONIA, CT 06401
Enforcement Action Type: Administrative Order
Facility County: NEW HAVEN
Program System Acronym: AIR
Enforcement Action Forum Desc: Administrative - Formal
EA Type Code: SCAAAO
Facility SIC Code: 3351
Federal Facility ID: Not reported
Latitude in Decimal Degrees: 41.34888
Longitude in Decimal Degrees: -73.08058
Permit Type Desc: Not reported
Program System Acronym: CT0000000900900067
Facility NAICS Code: 331421
Tribal Land Code: Not reported

Map ID
Direction
Distance
Elevation

MAP FINDINGS

Site

Database(s)

EDR ID Number
EPA ID Number

ANSONIA COPPER & BRASS INC (Continued)

1000338814

Enforcement Action ID: CT000A0000090090006700026
FRS ID: 110000316051
Action Name: ANSONIA COPPER & BRASS, INC 090090006700026
Facility Name: ANSONIA COPPER & BRASS, INC
Facility Address: 75 LIBERTY ST
ANSONIA, CT 06401
Enforcement Action Type: Notice of Violation
Facility County: NEW HAVEN
Program System Acronym: AIR
Enforcement Action Forum Desc: Administrative - Informal
EA Type Code: NOV
Facility SIC Code: 3351
Federal Facility ID: Not reported
Latitude in Decimal Degrees: 41.34888
Longitude in Decimal Degrees: -73.08058
Permit Type Desc: Not reported
Program System Acronym: CT0000000900900067
Facility NAICS Code: 331421
Tribal Land Code: Not reported

Enforcement Action ID: CT000A0000090090006700025
FRS ID: 110000316051
Action Name: ANSONIA COPPER & BRASS, INC 090090006700025
Facility Name: ANSONIA COPPER & BRASS, INC
Facility Address: 75 LIBERTY ST
ANSONIA, CT 06401
Enforcement Action Type: Notice of Violation
Facility County: NEW HAVEN
Program System Acronym: AIR
Enforcement Action Forum Desc: Administrative - Informal
EA Type Code: NOV
Facility SIC Code: 3351
Federal Facility ID: Not reported
Latitude in Decimal Degrees: 41.34888
Longitude in Decimal Degrees: -73.08058
Permit Type Desc: Not reported
Program System Acronym: CT0000000900900067
Facility NAICS Code: 331421
Tribal Land Code: Not reported

Enforcement Action ID: CT000A0000090090006700023
FRS ID: 110000316051
Action Name: ANSONIA COPPER & BRASS, INC 090090006700023
Facility Name: ANSONIA COPPER & BRASS, INC
Facility Address: 75 LIBERTY ST
ANSONIA, CT 06401
Enforcement Action Type: Notice of Violation
Facility County: NEW HAVEN
Program System Acronym: AIR
Enforcement Action Forum Desc: Administrative - Informal
EA Type Code: NOV
Facility SIC Code: 3351
Federal Facility ID: Not reported
Latitude in Decimal Degrees: 41.34888
Longitude in Decimal Degrees: -73.08058
Permit Type Desc: Not reported
Program System Acronym: CT0000000900900067

Map ID
Direction
Distance
Elevation

MAP FINDINGS

Site

Database(s)

EDR ID Number
EPA ID Number

ANSONIA COPPER & BRASS INC (Continued)

1000338814

Facility NAICS Code: 331421
Tribal Land Code: Not reported

Enforcement Action ID: CT000A0000090090006700002
FRS ID: 110000316051
Action Name: ANSONIA COPPER & BRASS, INC 090090006700002
Facility Name: ANSONIA COPPER & BRASS, INC
Facility Address: 75 LIBERTY ST
ANSONIA, CT 06401

Enforcement Action Type: Notice of Violation
Facility County: NEW HAVEN
Program System Acronym: AIR
Enforcement Action Forum Desc: Administrative - Informal
EA Type Code: NOV
Facility SIC Code: 3351
Federal Facility ID: Not reported
Latitude in Decimal Degrees: 41.34888
Longitude in Decimal Degrees: -73.08058
Permit Type Desc: Not reported
Program System Acronym: CT0000000900900067
Facility NAICS Code: 331421
Tribal Land Code: Not reported

Enforcement Action ID: CT-WC5481
FRS ID: 110000316051
Action Name: ANSONIA COPPER & BRASS, INC.
Facility Name: ANSONIA COPPER & BRASS INC.
Facility Address: 75 LIBERTY ST
ANSONIA, CT 06401

Enforcement Action Type: State Administrative Order of Consent
Facility County: NEW HAVEN
Program System Acronym: NPDES
Enforcement Action Forum Desc: Administrative - Formal
EA Type Code: STAOCO
Facility SIC Code: 3351
Federal Facility ID: Not reported
Latitude in Decimal Degrees: 41.349444
Longitude in Decimal Degrees: -73.082778
Permit Type Desc: NPDES Individual Permit
Program System Acronym: CT0002968
Facility NAICS Code: Not reported
Tribal Land Code: Not reported

Enforcement Action ID: CT-N00000531
FRS ID: 110000316051
Action Name: ANSONIA COPPER & BRASS INC. (Permit CT0002968) Qncr Comment
Facility Name: ANSONIA COPPER & BRASS INC.
Facility Address: 75 LIBERTY ST
ANSONIA, CT 06401

Enforcement Action Type: Under Review
Facility County: NEW HAVEN
Program System Acronym: NPDES
Enforcement Action Forum Desc: Administrative - Informal
EA Type Code: UNDREV
Facility SIC Code: 3351
Federal Facility ID: Not reported
Latitude in Decimal Degrees: 41.349444

Map ID
Direction
Distance
Elevation

MAP FINDINGS

Site

Database(s)

EDR ID Number
EPA ID Number

ANSONIA COPPER & BRASS INC (Continued)

1000338814

Longitude in Decimal Degrees: -73.082778
Permit Type Desc: NPDES Individual Permit
Program System Acronym: CT0002968
Facility NAICS Code: Not reported
Tribal Land Code: Not reported

Enforcement Action ID: CT-N00000394
FRS ID: 110000316051
Action Name: ANSONIA COPPER & BRASS INC. (Permit CT0002968) Qncr Comment
Facility Name: ANSONIA COPPER & BRASS INC.
Facility Address: 75 LIBERTY ST
ANSONIA, CT 06401

Enforcement Action Type: Under Review
Facility County: NEW HAVEN
Program System Acronym: NPDES
Enforcement Action Forum Desc: Administrative - Informal
EA Type Code: UNDREV
Facility SIC Code: 3351
Federal Facility ID: Not reported
Latitude in Decimal Degrees: 41.349444
Longitude in Decimal Degrees: -73.082778
Permit Type Desc: NPDES Individual Permit
Program System Acronym: CT0002968
Facility NAICS Code: Not reported
Tribal Land Code: Not reported

Enforcement Action ID: CT-N00000382
FRS ID: 110000316051
Action Name: ANSONIA COPPER & BRASS INC. (Permit CT0002968) Qncr Comment
Facility Name: ANSONIA COPPER & BRASS INC.
Facility Address: 75 LIBERTY ST
ANSONIA, CT 06401

Enforcement Action Type: Under Review
Facility County: NEW HAVEN
Program System Acronym: NPDES
Enforcement Action Forum Desc: Administrative - Informal
EA Type Code: UNDREV
Facility SIC Code: 3351
Federal Facility ID: Not reported
Latitude in Decimal Degrees: 41.349444
Longitude in Decimal Degrees: -73.082778
Permit Type Desc: NPDES Individual Permit
Program System Acronym: CT0002968
Facility NAICS Code: Not reported
Tribal Land Code: Not reported

Enforcement Action ID: CT-N00000249
FRS ID: 110000316051
Action Name: ANSONIA COPPER & BRASS INC. (Permit CT0002968) Qncr Comment
Facility Name: ANSONIA COPPER & BRASS INC.
Facility Address: 75 LIBERTY ST
ANSONIA, CT 06401

Enforcement Action Type: Under Review
Facility County: NEW HAVEN
Program System Acronym: NPDES
Enforcement Action Forum Desc: Administrative - Informal
EA Type Code: UNDREV

Map ID
Direction
Distance
Elevation

MAP FINDINGS

Site

Database(s)

EDR ID Number
EPA ID Number

ANSONIA COPPER & BRASS INC (Continued)

1000338814

Facility SIC Code: 3351
Federal Facility ID: Not reported
Latitude in Decimal Degrees: 41.349444
Longitude in Decimal Degrees: -73.082778
Permit Type Desc: NPDES Individual Permit
Program System Acronym: CT0002968
Facility NAICS Code: Not reported
Tribal Land Code: Not reported

Enforcement Action ID: CT-N00000208
FRS ID: 110000316051
Action Name: ANSONIA COPPER & BRASS INC. (Permit CT0002968) Qncr Comment
Facility Name: ANSONIA COPPER & BRASS INC.
Facility Address: 75 LIBERTY ST
ANSONIA, CT 06401

Enforcement Action Type: Under Review
Facility County: NEW HAVEN
Program System Acronym: NPDES
Enforcement Action Forum Desc: Administrative - Informal
EA Type Code: UNDREV
Facility SIC Code: 3351
Federal Facility ID: Not reported
Latitude in Decimal Degrees: 41.349444
Longitude in Decimal Degrees: -73.082778
Permit Type Desc: NPDES Individual Permit
Program System Acronym: CT0002968
Facility NAICS Code: Not reported
Tribal Land Code: Not reported

Enforcement Action ID: CT-N00000161
FRS ID: 110000316051
Action Name: ANSONIA COPPER & BRASS INC. (Permit CT0002968) Letter Of
Violation/Warning Letter
Facility Name: ANSONIA COPPER & BRASS INC.
Facility Address: 75 LIBERTY ST
ANSONIA, CT 06401

Enforcement Action Type: Letter of Violation/ Warning Letter
Facility County: NEW HAVEN
Program System Acronym: NPDES
Enforcement Action Forum Desc: Administrative - Informal
EA Type Code: LOVWL
Facility SIC Code: 3351
Federal Facility ID: Not reported
Latitude in Decimal Degrees: 41.349444
Longitude in Decimal Degrees: -73.082778
Permit Type Desc: NPDES Individual Permit
Program System Acronym: CT0002968
Facility NAICS Code: Not reported
Tribal Land Code: Not reported

Enforcement Action ID: CT-N00000008
FRS ID: 110000316051
Action Name: ANSONIA COPPER & BRASS INC. (Permit CT0002968) Letter Of
Violation/Warning Letter
Facility Name: ANSONIA COPPER & BRASS INC.
Facility Address: 75 LIBERTY ST
ANSONIA, CT 06401

Map ID
Direction
Distance
Elevation

MAP FINDINGS

Site

Database(s)

EDR ID Number
EPA ID Number

ANSONIA COPPER & BRASS INC (Continued)

1000338814

Enforcement Action Type: Letter of Violation/ Warning Letter
Facility County: NEW HAVEN
Program System Acronym: NPDES
Enforcement Action Forum Desc: Administrative - Informal
EA Type Code: LOVWL
Facility SIC Code: 3351
Federal Facility ID: Not reported
Latitude in Decimal Degrees: 41.349444
Longitude in Decimal Degrees: -73.082778
Permit Type Desc: NPDES Individual Permit
Program System Acronym: CT0002968
Facility NAICS Code: Not reported
Tribal Land Code: Not reported

Enforcement Action ID: CT-200138742
FRS ID: 110000316051
Action Name: ANSONIA COPPER & BRASS, INC.
Facility Name: ANSONIA COPPER & BRASS INC.
Facility Address: 75 LIBERTY ST
ANSONIA, CT 06401

Enforcement Action Type: Notice of Violation
Facility County: NEW HAVEN
Program System Acronym: NPDES
Enforcement Action Forum Desc: Administrative - Informal
EA Type Code: NOV
Facility SIC Code: 3351
Federal Facility ID: Not reported
Latitude in Decimal Degrees: 41.349444
Longitude in Decimal Degrees: -73.082778
Permit Type Desc: NPDES Individual Permit
Program System Acronym: CT0002968
Facility NAICS Code: Not reported
Tribal Land Code: Not reported

Enforcement Action ID: 01-N00000485
FRS ID: 110000316051
Action Name: ANSONIA COPPER & BRASS INC. (Permit CT0002968) Qncr Comment
Facility Name: ANSONIA COPPER & BRASS INC.
Facility Address: 75 LIBERTY ST
ANSONIA, CT 06401

Enforcement Action Type: Under Review
Facility County: NEW HAVEN
Program System Acronym: NPDES
Enforcement Action Forum Desc: Administrative - Informal
EA Type Code: UNDREV
Facility SIC Code: 3351
Federal Facility ID: Not reported
Latitude in Decimal Degrees: 41.349444
Longitude in Decimal Degrees: -73.082778
Permit Type Desc: NPDES Individual Permit
Program System Acronym: CT0002968
Facility NAICS Code: Not reported
Tribal Land Code: Not reported

Enforcement Action ID: 01-N00000474
FRS ID: 110000316051
Action Name: ANSONIA COPPER & BRASS INC. (Permit CT0002968) Qncr Comment

Map ID
Direction
Distance
Elevation

MAP FINDINGS

Site

Database(s)

EDR ID Number
EPA ID Number

ANSONIA COPPER & BRASS INC (Continued)

1000338814

Facility Name: ANSONIA COPPER & BRASS INC.
Facility Address: 75 LIBERTY ST
ANSONIA, CT 06401
Enforcement Action Type: Under Review
Facility County: NEW HAVEN
Program System Acronym: NPDES
Enforcement Action Forum Desc: Administrative - Informal
EA Type Code: UNDREV
Facility SIC Code: 3351
Federal Facility ID: Not reported
Latitude in Decimal Degrees: 41.349444
Longitude in Decimal Degrees: -73.082778
Permit Type Desc: NPDES Individual Permit
Program System Acronym: CT0002968
Facility NAICS Code: Not reported
Tribal Land Code: Not reported

Enforcement Action ID: 01-1995-N037
FRS ID: 110000316051
Action Name: ANSONIA COPPER & BRASS INC. (Permit CT0002968) Administrative Order
Facility Name: ANSONIA COPPER & BRASS INC.
Facility Address: 75 LIBERTY ST
ANSONIA, CT 06401
Enforcement Action Type: CWA 309A AO For Compliance
Facility County: NEW HAVEN
Program System Acronym: NPDES
Enforcement Action Forum Desc: Administrative - Formal
EA Type Code: 309A
Facility SIC Code: 3351
Federal Facility ID: Not reported
Latitude in Decimal Degrees: 41.349444
Longitude in Decimal Degrees: -73.082778
Permit Type Desc: NPDES Individual Permit
Program System Acronym: CT0002968
Facility NAICS Code: Not reported
Tribal Land Code: Not reported

FTTS INSP:

Inspection Number: 19900409CT020 1
Region: 01
Inspection Date: 04/09/90
Inspector: SALIBY
Violation occurred: Yes
Investigation Type: Section 6 PCB State Conducted
Investigation Reason: Neutral Scheme, State
Legislation Code: TSCA
Facility Function: User

Inspection Number: 19940805CT020 2
Region: 01
Inspection Date: 08/05/94
Inspector: SAILBY
Violation occurred: No
Investigation Type: Section 6 PCB State Conducted
Investigation Reason: Neutral Scheme, State
Legislation Code: TSCA

Map ID
Direction
Distance
Elevation

MAP FINDINGS

Site

Database(s)

EDR ID Number
EPA ID Number

ANSONIA COPPER & BRASS INC (Continued)

1000338814

Facility Function: User

FINDS:

Registry ID: 110000316051

Environmental Interest/Information System

AFS (Aerometric Information Retrieval System (AIRS) Facility Subsystem) replaces the former Compliance Data System (CDS), the National Emission Data System (NEDS), and the Storage and Retrieval of Aerometric Data (SAROAD). AIRS is the national repository for information concerning airborne pollution in the United States. AFS is used to track emissions and compliance data from industrial plants. AFS data are utilized by states to prepare State Implementation Plans to comply with regulatory programs and by EPA as an input for the estimation of total national emissions. AFS is undergoing a major redesign to support facility operating permits required under Title V of the Clean Air Act.

NCDB (National Compliance Data Base) supports implementation of the Federal Insecticide, Fungicide, and Rodenticide Act (FIFRA) and the Toxic Substances Control Act (TSCA). The system tracks inspections in regions and states with cooperative agreements, enforcement actions, and settlements.

AIR SYNTHETIC MINOR

AIR EMISSIONS CLASSIFICATION UNKNOWN

US EPA TRIS (Toxics Release Inventory System) contains information from facilities on the amounts of over 300 listed toxic chemicals that these facilities release directly to air, water, land, or that are transported off-site.

US National Pollutant Discharge Elimination System (NPDES) module of the Compliance Information System (ICIS) tracks surface water permits issued under the Clean Water Act. Under NPDES, all facilities that discharge pollutants from any point source into waters of the United States are required to obtain a permit. The permit will likely contain limits on what can be discharged, impose monitoring and reporting requirements, and include other provisions to ensure that the discharge does not adversely affect water quality.

RCRAInfo is a national information system that supports the Resource Conservation and Recovery Act (RCRA) program through the tracking of events and activities related to facilities that generate, transport, and treat, store, or dispose of hazardous waste. RCRAInfo allows RCRA program staff to track the notification, permit, compliance, and corrective action activities required under RCRA.

HAZARDOUS WASTE BIENNIAL REPORTER

SUPERFUND (NON-NPL)

Connecticut Site Information Management System (SIMS) is part of a suite of web-based applications designed to allow the Connecticut Department of Environmental Protection (DEP) staff to harmonize environmental interest information from disparate systems in a single agency-wide data repository (known as CFI). SIMS provides tools for identifying and resolving duplicate data, querying data (using both tabular and geospatial methods), and viewing/maintaining documents associated to the data.

US EPA RACT/BACT/LAER Clearinghouse (RBLC) database contains case-specific information on the "Best Available" air pollution technologies that have been required to reduce the emission of air

Map ID
Direction
Distance
Elevation

MAP FINDINGS

Site

Database(s)

EDR ID Number
EPA ID Number

ANSONIA COPPER & BRASS INC (Continued)

1000338814

pollutants from stationary sources (e.g., power plants, steel mills, chemical plants, etc.). RACT, or Reasonably Available Control Technology, is required on existing sources in areas that are not meeting national ambient air quality standards. BACT, or Best Available Control Technology, is required on major new or modified sources in clean areas. LAER, or Lowest Achievable Emission Rate, is required on major new or modified sources in non-attainment areas. ICIS (Integrated Compliance Information System) is the Integrated Compliance Information System and provides a database that, when complete, will contain integrated Enforcement and Compliance information across most of EPA's programs. The vision for ICIS is to replace EPA's independent databases that contain Enforcement data with a single repository for that information. Currently, ICIS contains all Federal Administrative and Judicial enforcement actions. This information is maintained in ICIS by EPA in the Regional offices and its Headquarters. A future release of ICIS will replace the Permit Compliance System (PCS) which supports the NPDES and will integrate that information with Federal actions already in the system. ICIS also has the capability to track other activities occurring in the Region that support Compliance and Enforcement programs. These include; Incident Tracking, Compliance Assistance, and Compliance Monitoring.

[Click this hyperlink](#) while viewing on your computer to access additional FINDS: detail in the EDR Site Report.

ECHO:

Envid: 1000338814
Registry ID: 110000316051
DFR URL: <http://echo.epa.gov/detailed-facility-report?fid=110000316051>

AIRS:

Name: ANSONIA COPPER & BRASS INC
Address: 75 LIBERTY ST
City,State,Zip: ANSONIA, CT
Address: Not reported
OBS: 1
Client No.: 5690
Town No.: 2
Prem No.: 3
Contact: CRAIG SCHATZLEIN
Phone# Area Code: 2037326645
Mail Street: 75 LIBERTY ST
Mail Town: ANSONIA
Mail State: CT
Mail Zip: 6401
X Utm Grid: 660.200000
Y Utm Grid: 4579.5
Sic: 3351
Permit No: 4
Description: 550KW FURNACE #21-23
Date Permit Issued: 10/1/1981
Date Permit Expires: .
Carbon Monoxide Emissions (TPY): 0
Actual Pm10(TPY): 1.60000000
Actual So(TPY): 0
Actual Nox(TPY): 0

Map ID
Direction
Distance
Elevation

MAP FINDINGS

Site

Database(s)

EDR ID Number
EPA ID Number

ANSONIA COPPER & BRASS INC (Continued)

1000338814

Actual Hc(TPY):	0
PM25-Pri:	Not reported
NH3:	Not reported
Contact Title:	Not reported
Contact Email:	Not reported
Affiliation Type:	Not reported
Permit EI Type:	Not reported
Status:	Not reported
Assigned Staff:	Not reported
Affiliate Add1:	Not reported
Affiliate Add2:	Not reported
Affiliate City:	Not reported
Affiliate State:	Not reported
Affiliate Zip:	Not reported
Contact Add1:	Not reported
Contact City:	Not reported
Contact State:	Not reported
Contact Zip:	Not reported
Annual Fee:	Not reported
AFS ID:	Not reported
Company Name:	Not reported
NAICS Primary:	Not reported
NACIS Desc:	Not reported
Name:	ANSONIA COPPER & BRASS INC
Address:	75 LIBERTY ST
City,State,Zip:	ANSONIA, CT
Address:	Not reported
OBS:	2
Client No.:	5690
Town No.:	2
Prem No.:	7
Contact:	CRAIG SCHATZLEIN
Phone# Area Code:	2037326645
Mail Street:	75 LIBERTY ST
Mail Town:	ANSONIA
Mail State:	CT
Mail Zip:	6401
X Utm Grid:	660.200000
Y Utm Grid:	4579.5
Sic:	3351
Permit No:	4
Description:	BLR CB 666-800 #3
Date Permit Issued:	4/26/1982
Date Permit Expires:	.
Carbon Monoxide Emissions (TPY):	0.59999999
Actual Pm10(TPY):	1.40000000
Actual So(TPY):	20.90000000
Actual Nox(TPY):	5.40000000
Actual Hc(TPY):	0.10000000
PM25-Pri:	Not reported
NH3:	Not reported
Contact Title:	Not reported
Contact Email:	Not reported
Affiliation Type:	Not reported
Permit EI Type:	Not reported
Status:	Not reported

Map ID
Direction
Distance
Elevation

MAP FINDINGS

Site

Database(s)

EDR ID Number
EPA ID Number

ANSONIA COPPER & BRASS INC (Continued)

1000338814

Assigned Staff:	Not reported
Affiliate Add1:	Not reported
Affiliate Add2:	Not reported
Affiliate City:	Not reported
Affiliate State:	Not reported
Affiliate Zip:	Not reported
Contact Add1:	Not reported
Contact City:	Not reported
Contact State:	Not reported
Contact Zip:	Not reported
Annual Fee:	Not reported
AFS ID:	Not reported
Company Name:	Not reported
NAICS Primary:	Not reported
NACIS Desc:	Not reported
Name:	ANSONIA COPPER & BRASS INC
Address:	75 LIBERTY ST
City,State,Zip:	ANSONIA, CT
Address:	Not reported
OBS:	3
Client No.:	5690
Town No.:	2
Prem No.:	10
Contact:	CRAIG SCHATZLEIN
Phone# Area Code:	2037326645
Mail Street:	75 LIBERTY ST
Mail Town:	ANSONIA
Mail State:	CT
Mail Zip:	6401
X Utm Grid:	660.200000
Y Utm Grid:	4579.5
Sic:	3351
Permit No:	4
Description:	ELHAUS FURNACE
Date Permit Issued:	3/31/1983
Date Permit Expires:	.
Carbon Monoxide Emissions (TPY):	0.80000000
Actual Pm10(TPY):	0.10000000
Actual So(TPY):	0
Actual Nox(TPY):	1
Actual Hc(TPY):	0.10000000
PM25-Pri:	Not reported
NH3:	Not reported
Contact Title:	Not reported
Contact Email:	Not reported
Affiliation Type:	Not reported
Permit EI Type:	Not reported
Status:	Not reported
Assigned Staff:	Not reported
Affiliate Add1:	Not reported
Affiliate Add2:	Not reported
Affiliate City:	Not reported
Affiliate State:	Not reported
Affiliate Zip:	Not reported
Contact Add1:	Not reported
Contact City:	Not reported

Map ID
Direction
Distance
Elevation

MAP FINDINGS

Site

Database(s)

EDR ID Number
EPA ID Number

ANSONIA COPPER & BRASS INC (Continued)

1000338814

Contact State:	Not reported
Contact Zip:	Not reported
Annual Fee:	Not reported
AFS ID:	Not reported
Company Name:	Not reported
NAICS Primary:	Not reported
NACIS Desc:	Not reported
Name:	ANSONIA COPPER & BRASS INC
Address:	75 LIBERTY ST
City,State,Zip:	ANSONIA, CT
Address:	Not reported
OBS:	4
Client No.:	5690
Town No.:	2
Prem No.:	16
Contact:	CRAIG SCHATZLEIN
Phone# Area Code:	2037326645
Mail Street:	75 LIBERTY ST
Mail Town:	ANSONIA
Mail State:	CT
Mail Zip:	6401
X Utm Grid:	660.200000
Y Utm Grid:	4579.5
Sic:	3351
Permit No:	4
Description:	BLR CB 400-300 #1
Date Permit Issued:	8/28/1991
Date Permit Expires:	.
Carbon Monoxide Emissions (TPY):	0.80000000
Actual Pm10(TPY):	0.10000000
Actual So(TPY):	0.10000000
Actual Nox(TPY):	1.10000000
Actual Hc(TPY):	0.10000000
PM25-Pri:	Not reported
NH3:	Not reported
Contact Title:	Not reported
Contact Email:	Not reported
Affiliation Type:	Not reported
Permit EI Type:	Not reported
Status:	Not reported
Assigned Staff:	Not reported
Affiliate Add1:	Not reported
Affiliate Add2:	Not reported
Affiliate City:	Not reported
Affiliate State:	Not reported
Affiliate Zip:	Not reported
Contact Add1:	Not reported
Contact City:	Not reported
Contact State:	Not reported
Contact Zip:	Not reported
Annual Fee:	Not reported
AFS ID:	Not reported
Company Name:	Not reported
NAICS Primary:	Not reported
NACIS Desc:	Not reported

Map ID
Direction
Distance
Elevation

MAP FINDINGS

Site

Database(s)

EDR ID Number
EPA ID Number

ANSONIA COPPER & BRASS INC (Continued)

1000338814

Name: ANSONIA COPPER & BRASS INC
Address: 75 LIBERTY ST
City,State,Zip: ANSONIA, CT
Address: Not reported
OBS: 5
Client No.: 5690
Town No.: 2
Prem No.: 17
Contact: CRAIG SCHATZLEIN
Phone# Area Code: 2037326645
Mail Street: 75 LIBERTY ST
Mail Town: ANSONIA
Mail State: CT
Mail Zip: 6401
X Utm Grid: 660.200000
Y Utm Grid: 4579.5
Sic: 3351
Permit No: 4
Description: BLR CB 400-800 #2
Date Permit Issued: 8/28/1991
Date Permit Expires: .
Carbon Monoxide Emissions (TPY): 2.10000000
Actual Pm10(TPY): 0.20000000
Actual So(TPY): 3
Actual Nox(TPY): 3.70000000
Actual Hc(TPY): 0.10000000
PM25-Pri: Not reported
NH3: Not reported
Contact Title: Not reported
Contact Email: Not reported
Affiliation Type: Not reported
Permit EI Type: Not reported
Status: Not reported
Assigned Staff: Not reported
Affiliate Add1: Not reported
Affiliate Add2: Not reported
Affiliate City: Not reported
Affiliate State: Not reported
Affiliate Zip: Not reported
Contact Add1: Not reported
Contact City: Not reported
Contact State: Not reported
Contact Zip: Not reported
Annual Fee: Not reported
AFS ID: Not reported
Company Name: Not reported
NAICS Primary: Not reported
NACIS Desc: Not reported

Name: ANSONIA GENERATION, LLC
Address: 75 LIBERTY ST
City,State,Zip: ANSONIA, CT
Address: Not reported
OBS: 6
Client No.: 8443
Town No.: 2
Prem No.: 33

Map ID
Direction
Distance
Elevation

MAP FINDINGS

Site

Database(s)

EDR ID Number
EPA ID Number

ANSONIA COPPER & BRASS INC (Continued)

1000338814

Contact:	RAYMOND MCGEE
Phone# Area Code:	2037326673
Mail Street:	75 LIBERTY ST
Mail Town:	ANSONIA
Mail State:	CT
Mail Zip:	6401
X Utm Grid:	660.200000
Y Utm Grid:	4579.5
Sic:	4911
Permit No:	4
Description:	GE LM6000 COGEN
Date Permit Issued:	8/1/2008
Date Permit Expires:	.
Carbon Monoxide Emissions (TPY):	0
Actual Pm10(TPY):	0
Actual So(TPY):	0
Actual Nox(TPY):	0
Actual Hc(TPY):	0
PM25-Pri:	Not reported
NH3:	Not reported
Contact Title:	Not reported
Contact Email:	Not reported
Affiliation Type:	Not reported
Permit EI Type:	Not reported
Status:	Not reported
Assigned Staff:	Not reported
Affiliate Add1:	Not reported
Affiliate Add2:	Not reported
Affiliate City:	Not reported
Affiliate State:	Not reported
Affiliate Zip:	Not reported
Contact Add1:	Not reported
Contact City:	Not reported
Contact State:	Not reported
Contact Zip:	Not reported
Annual Fee:	Not reported
AFS ID:	Not reported
Company Name:	Not reported
NAICS Primary:	Not reported
NACIS Desc:	Not reported
Name:	ANSONIA COPPER & BRASS, INC.
Address:	75 LIBERTY ST
City,State,Zip:	ANSONIA, CT 064011609
Address:	Not reported
OBS:	Not reported
Client No.:	Not reported
Town No.:	Not reported
Prem No.:	Not reported
Contact:	Not reported
Phone# Area Code:	Not reported
Mail Street:	Not reported
Mail Town:	Not reported
Mail State:	Not reported
Mail Zip:	Not reported
X Utm Grid:	Not reported
Y Utm Grid:	Not reported

Map ID
Direction
Distance
Elevation

MAP FINDINGS

Site

Database(s)

EDR ID Number
EPA ID Number

ANSONIA COPPER & BRASS INC (Continued)

1000338814

Sic:	Not reported
Permit No:	002-0003
Description:	Not reported
Date Permit Issued:	11/08/1974
Date Permit Expires:	Not reported
Carbon Monoxide Emissions (TPY):	Not reported
Actual Pm10(TPY):	Not reported
Actual So(TPY):	Not reported
Actual Nox(TPY):	Not reported
Actual Hc(TPY):	Not reported
PM25-Pri:	Not reported
NH3:	Not reported
Contact Title:	Not reported
Contact Email:	Not reported
Affiliation Type:	Not reported
Permit EI Type:	New Source Review
Status:	Active
Assigned Staff:	No Staff Assigned
Affiliate Add1:	Not reported
Affiliate Add2:	Not reported
Affiliate City:	Not reported
Affiliate State:	Not reported
Affiliate Zip:	Not reported
Contact Add1:	Not reported
Contact City:	Not reported
Contact State:	Not reported
Contact Zip:	Not reported
Annual Fee:	No
AFS ID:	Not reported
Company Name:	Not reported
NAICS Primary:	Not reported
NACIS Desc:	Not reported
Name:	ANSONIA COPPER & BRASS, INC.
Address:	75 LIBERTY ST
City,State,Zip:	ANSONIA, CT 064011609
Address:	Not reported
OBS:	Not reported
Client No.:	Not reported
Town No.:	Not reported
Prem No.:	Not reported
Contact:	Not reported
Phone# Area Code:	Not reported
Mail Street:	Not reported
Mail Town:	Not reported
Mail State:	Not reported
Mail Zip:	Not reported
X Utm Grid:	Not reported
Y Utm Grid:	Not reported
Sic:	Not reported
Permit No:	002-0004-R
Description:	Not reported
Date Permit Issued:	01/01/1972
Date Permit Expires:	Not reported
Carbon Monoxide Emissions (TPY):	Not reported
Actual Pm10(TPY):	Not reported
Actual So(TPY):	Not reported

Map ID
Direction
Distance
Elevation

MAP FINDINGS

Site

Database(s)

EDR ID Number
EPA ID Number

ANSONIA COPPER & BRASS INC (Continued)

1000338814

Actual Nox(TPY):	Not reported
Actual Hc(TPY):	Not reported
PM25-Pri:	Not reported
NH3:	Not reported
Contact Title:	Not reported
Contact Email:	Not reported
Affiliation Type:	Not reported
Permit EI Type:	Air Quality Registration
Status:	Active
Assigned Staff:	Amarello Susan
Affiliate Add1:	Not reported
Affiliate Add2:	Not reported
Affiliate City:	Not reported
Affiliate State:	Not reported
Affiliate Zip:	Not reported
Contact Add1:	Not reported
Contact City:	Not reported
Contact State:	Not reported
Contact Zip:	Not reported
Annual Fee:	No
AFS ID:	Not reported
Company Name:	Not reported
NAICS Primary:	Not reported
NACIS Desc:	Not reported
Name:	ANSONIA COPPER & BRASS, INC.
Address:	75 LIBERTY ST
City,State,Zip:	ANSONIA, CT 064011609
Address:	Not reported
OBS:	Not reported
Client No.:	Not reported
Town No.:	Not reported
Prem No.:	Not reported
Contact:	Not reported
Phone# Area Code:	Not reported
Mail Street:	Not reported
Mail Town:	Not reported
Mail State:	Not reported
Mail Zip:	Not reported
X Utm Grid:	Not reported
Y Utm Grid:	Not reported
Sic:	Not reported
Permit No:	002-0005-R
Description:	Not reported
Date Permit Issued:	01/01/1972
Date Permit Expires:	Not reported
Carbon Monoxide Emissions (TPY):	Not reported
Actual Pm10(TPY):	Not reported
Actual So(TPY):	Not reported
Actual Nox(TPY):	Not reported
Actual Hc(TPY):	Not reported
PM25-Pri:	Not reported
NH3:	Not reported
Contact Title:	Not reported
Contact Email:	Not reported
Affiliation Type:	Not reported
Permit EI Type:	Air Quality Registration

Map ID
Direction
Distance
Elevation

MAP FINDINGS

Site

Database(s)

EDR ID Number
EPA ID Number

ANSONIA COPPER & BRASS INC (Continued)

1000338814

Status:	Active
Assigned Staff:	Amarello Susan
Affiliate Add1:	Not reported
Affiliate Add2:	Not reported
Affiliate City:	Not reported
Affiliate State:	Not reported
Affiliate Zip:	Not reported
Contact Add1:	Not reported
Contact City:	Not reported
Contact State:	Not reported
Contact Zip:	Not reported
Annual Fee:	No
AFS ID:	Not reported
Company Name:	Not reported
NAICS Primary:	Not reported
NACIS Desc:	Not reported
Name:	ANSONIA COPPER & BRASS, INC.
Address:	75 LIBERTY ST
City,State,Zip:	ANSONIA, CT 064011609
Address:	Not reported
OBS:	Not reported
Client No.:	Not reported
Town No.:	Not reported
Prem No.:	Not reported
Contact:	Not reported
Phone# Area Code:	Not reported
Mail Street:	Not reported
Mail Town:	Not reported
Mail State:	Not reported
Mail Zip:	Not reported
X Utm Grid:	Not reported
Y Utm Grid:	Not reported
Sic:	Not reported
Permit No:	002-0006-R
Description:	Not reported
Date Permit Issued:	01/01/1972
Date Permit Expires:	Not reported
Carbon Monoxide Emissions (TPY):	Not reported
Actual Pm10(TPY):	Not reported
Actual So(TPY):	Not reported
Actual Nox(TPY):	Not reported
Actual Hc(TPY):	Not reported
PM25-Pri:	Not reported
NH3:	Not reported
Contact Title:	Not reported
Contact Email:	Not reported
Affiliation Type:	Not reported
Permit EI Type:	Air Quality Registration
Status:	Active
Assigned Staff:	Amarello Susan
Affiliate Add1:	Not reported
Affiliate Add2:	Not reported
Affiliate City:	Not reported
Affiliate State:	Not reported
Affiliate Zip:	Not reported
Contact Add1:	Not reported

Map ID
Direction
Distance
Elevation

MAP FINDINGS

Site

Database(s)

EDR ID Number
EPA ID Number

ANSONIA COPPER & BRASS INC (Continued)

1000338814

Contact City:	Not reported
Contact State:	Not reported
Contact Zip:	Not reported
Annual Fee:	No
AFS ID:	Not reported
Company Name:	Not reported
NAICS Primary:	Not reported
NACIS Desc:	Not reported
Name:	ANSONIA COPPER & BRASS, INC.
Address:	75 LIBERTY ST
City,State,Zip:	ANSONIA, CT 064011609
Address:	Not reported
OBS:	Not reported
Client No.:	Not reported
Town No.:	Not reported
Prem No.:	Not reported
Contact:	Not reported
Phone# Area Code:	Not reported
Mail Street:	Not reported
Mail Town:	Not reported
Mail State:	Not reported
Mail Zip:	Not reported
X Utm Grid:	Not reported
Y Utm Grid:	Not reported
Sic:	Not reported
Permit No:	002-0007-R
Description:	Not reported
Date Permit Issued:	01/01/1972
Date Permit Expires:	Not reported
Carbon Monoxide Emissions (TPY):	Not reported
Actual Pm10(TPY):	Not reported
Actual So(TPY):	Not reported
Actual Nox(TPY):	Not reported
Actual Hc(TPY):	Not reported
PM25-Pri:	Not reported
NH3:	Not reported
Contact Title:	Not reported
Contact Email:	Not reported
Affiliation Type:	Not reported
Permit EI Type:	Air Quality Registration
Status:	Active
Assigned Staff:	Amarello Susan
Affiliate Add1:	Not reported
Affiliate Add2:	Not reported
Affiliate City:	Not reported
Affiliate State:	Not reported
Affiliate Zip:	Not reported
Contact Add1:	Not reported
Contact City:	Not reported
Contact State:	Not reported
Contact Zip:	Not reported
Annual Fee:	No
AFS ID:	Not reported
Company Name:	Not reported
NAICS Primary:	Not reported
NACIS Desc:	Not reported

Map ID
Direction
Distance
Elevation

MAP FINDINGS

Site

Database(s)

EDR ID Number
EPA ID Number

ANSONIA COPPER & BRASS INC (Continued)

1000338814

Name: ANSONIA COPPER & BRASS, INC.
Address: 75 LIBERTY ST
City,State,Zip: ANSONIA, CT 064011609
Address: Not reported
OBS: Not reported
Client No.: Not reported
Town No.: Not reported
Prem No.: Not reported
Contact: Not reported
Phone# Area Code: Not reported
Mail Street: Not reported
Mail Town: Not reported
Mail State: Not reported
Mail Zip: Not reported
X Utm Grid: Not reported
Y Utm Grid: Not reported
Sic: Not reported
Permit No: 002-0010
Description: Not reported
Date Permit Issued: 03/01/1982
Date Permit Expires: Not reported
Carbon Monoxide Emissions (TPY): Not reported
Actual Pm10(TPY): Not reported
Actual So(TPY): Not reported
Actual Nox(TPY): Not reported
Actual Hc(TPY): Not reported
PM25-Pri: Not reported
NH3: Not reported
Contact Title: Not reported
Contact Email: Not reported
Affiliation Type: Not reported
Permit EI Type: New Source Review
Status: Active
Assigned Staff: No Staff Assigned
Affiliate Add1: Not reported
Affiliate Add2: Not reported
Affiliate City: Not reported
Affiliate State: Not reported
Affiliate Zip: Not reported
Contact Add1: Not reported
Contact City: Not reported
Contact State: Not reported
Contact Zip: Not reported
Annual Fee: No
AFS ID: Not reported
Company Name: Not reported
NAICS Primary: Not reported
NACIS Desc: Not reported

Name: ANSONIA COPPER & BRASS, INC.
Address: 75 LIBERTY ST
City,State,Zip: ANSONIA, CT 064011609
Address: Not reported
OBS: Not reported
Client No.: Not reported
Town No.: Not reported
Prem No.: Not reported

Map ID
Direction
Distance
Elevation

MAP FINDINGS

Site

Database(s)

EDR ID Number
EPA ID Number

ANSONIA COPPER & BRASS INC (Continued)

1000338814

Contact:	Not reported
Phone# Area Code:	Not reported
Mail Street:	Not reported
Mail Town:	Not reported
Mail State:	Not reported
Mail Zip:	Not reported
X Utm Grid:	Not reported
Y Utm Grid:	Not reported
Sic:	Not reported
Permit No:	002-0016
Description:	Not reported
Date Permit Issued:	11/16/1989
Date Permit Expires:	Not reported
Carbon Monoxide Emissions (TPY):	Not reported
Actual Pm10(TPY):	Not reported
Actual So(TPY):	Not reported
Actual Nox(TPY):	Not reported
Actual Hc(TPY):	Not reported
PM25-Pri:	Not reported
NH3:	Not reported
Contact Title:	Not reported
Contact Email:	Not reported
Affiliation Type:	Not reported
Permit EI Type:	New Source Review
Status:	Active
Assigned Staff:	No Staff Assigned
Affiliate Add1:	Not reported
Affiliate Add2:	Not reported
Affiliate City:	Not reported
Affiliate State:	Not reported
Affiliate Zip:	Not reported
Contact Add1:	Not reported
Contact City:	Not reported
Contact State:	Not reported
Contact Zip:	Not reported
Annual Fee:	No
AFS ID:	Not reported
Company Name:	Not reported
NAICS Primary:	Not reported
NACIS Desc:	Not reported
Name:	ANSONIA COPPER & BRASS, INC.
Address:	75 LIBERTY ST
City,State,Zip:	ANSONIA, CT 064011609
Address:	Not reported
OBS:	Not reported
Client No.:	Not reported
Town No.:	Not reported
Prem No.:	Not reported
Contact:	Not reported
Phone# Area Code:	Not reported
Mail Street:	Not reported
Mail Town:	Not reported
Mail State:	Not reported
Mail Zip:	Not reported
X Utm Grid:	Not reported
Y Utm Grid:	Not reported

Map ID
Direction
Distance
Elevation

MAP FINDINGS

Site

Database(s)

EDR ID Number
EPA ID Number

ANSONIA COPPER & BRASS INC (Continued)

1000338814

Sic:	Not reported
Permit No:	002-0017
Description:	Not reported
Date Permit Issued:	11/16/1989
Date Permit Expires:	Not reported
Carbon Monoxide Emissions (TPY):	Not reported
Actual Pm10(TPY):	Not reported
Actual So(TPY):	Not reported
Actual Nox(TPY):	Not reported
Actual Hc(TPY):	Not reported
PM25-Pri:	Not reported
NH3:	Not reported
Contact Title:	Not reported
Contact Email:	Not reported
Affiliation Type:	Not reported
Permit EI Type:	New Source Review
Status:	Active
Assigned Staff:	No Staff Assigned
Affiliate Add1:	Not reported
Affiliate Add2:	Not reported
Affiliate City:	Not reported
Affiliate State:	Not reported
Affiliate Zip:	Not reported
Contact Add1:	Not reported
Contact City:	Not reported
Contact State:	Not reported
Contact Zip:	Not reported
Annual Fee:	No
AFS ID:	Not reported
Company Name:	Not reported
NAICS Primary:	Not reported
NACIS Desc:	Not reported
Name:	ANSONIA COPPER & BRASS, INC.
Address:	75 LIBERTY ST
City,State,Zip:	ANSONIA, CT 064011609
Address:	Not reported
OBS:	Not reported
Client No.:	Not reported
Town No.:	Not reported
Prem No.:	Not reported
Contact:	TERESA GALLAGHER
Phone# Area Code:	Not reported
Mail Street:	Not reported
Mail Town:	Not reported
Mail State:	Not reported
Mail Zip:	Not reported
X Utm Grid:	Not reported
Y Utm Grid:	Not reported
Sic:	Not reported
Permit No:	002-0007
Description:	REVISION FOR CHANGING TO CLEANER FUEL
Date Permit Issued:	04/07/1998
Date Permit Expires:	Not reported
Carbon Monoxide Emissions (TPY):	Not reported
Actual Pm10(TPY):	Not reported
Actual So(TPY):	Not reported

Map ID
Direction
Distance
Elevation

MAP FINDINGS

Site

Database(s)

EDR ID Number
EPA ID Number

ANSONIA COPPER & BRASS INC (Continued)

1000338814

Actual Nox(TPY):	Not reported
Actual Hc(TPY):	Not reported
PM25-Pri:	Not reported
NH3:	Not reported
Contact Title:	ENVR COORD
Contact Email:	Not reported
Affiliation Type:	Permittee
Permit EI Type:	New Source Review
Status:	Active
Assigned Staff:	CARRIE WINTERSTEEN
Affiliate Add1:	PO Box 109
Affiliate Add2:	Not reported
Affiliate City:	Ansonia
Affiliate State:	CT
Affiliate Zip:	06401
Contact Add1:	Not reported
Contact City:	Not reported
Contact State:	Not reported
Contact Zip:	Not reported
Annual Fee:	No
AFS ID:	Not reported
Company Name:	Not reported
NAICS Primary:	Not reported
NACIS Desc:	Not reported
Name:	ANSONIA COPPER & BRASS, INC.
Address:	75 LIBERTY ST
City,State,Zip:	ANSONIA, CT 064011609
Address:	Not reported
OBS:	Not reported
Client No.:	Not reported
Town No.:	Not reported
Prem No.:	Not reported
Contact:	Not reported
Phone# Area Code:	Not reported
Mail Street:	Not reported
Mail Town:	Not reported
Mail State:	Not reported
Mail Zip:	Not reported
X Utm Grid:	Not reported
Y Utm Grid:	Not reported
Sic:	Not reported
Permit No:	002-0004-0002-U
Description:	Not reported
Date Permit Issued:	Not reported
Date Permit Expires:	Not reported
Carbon Monoxide Emissions (TPY):	Not reported
Actual Pm10(TPY):	Not reported
Actual So(TPY):	Not reported
Actual Nox(TPY):	Not reported
Actual Hc(TPY):	Not reported
PM25-Pri:	Not reported
NH3:	Not reported
Contact Title:	Not reported
Contact Email:	Not reported
Affiliation Type:	Not reported
Permit EI Type:	Exempt Or Unregistered Source

Map ID
Direction
Distance
Elevation

MAP FINDINGS

Site

Database(s)

EDR ID Number
EPA ID Number

ANSONIA COPPER & BRASS INC (Continued)

1000338814

Status: Active
Assigned Staff: Amarello Susan
Affiliate Add1: Not reported
Affiliate Add2: Not reported
Affiliate City: Not reported
Affiliate State: Not reported
Affiliate Zip: Not reported
Contact Add1: Not reported
Contact City: Not reported
Contact State: Not reported
Contact Zip: Not reported
Annual Fee: No
AFS ID: Not reported
Company Name: Not reported
NAICS Primary: Not reported
NACIS Desc: Not reported

CPCS:

Name: ANSONIA COPPER & BRASS
Address: 75 LIBERTY STREET
City,State,Zip: ANSONIA, CT 06401
Site Type: Projects
Lust Status code: Not reported
Lust Status: Not reported
PTP Form: III
Program: Property Transfer Program
Comments: Projects
Site Type Definition: Property Transfer Form III

ENFORCEMENT:

Name: ANSONIA COPPER & BRASS, INC.
Address: 75 LIBERTY ST
City,State,Zip: ANSONIA, CT 06401
Enforcement Action ID: NOVWSWDH17003
Enforcement Type Code: Notice Of Violation
Program Id: Not reported
Enforcement Action Date: 01/10/2017
Penalty Amount: \$0.00
Sep Amt: Not reported
Bureau Name: Materials Management & Compliance Assurance
Program: Hazardous Waste Enforcement
Status: Active
Date of Discovery: 10/11/2016
Resolution Date: Not reported
Resolution Type: Not reported
Staff: Gore Michelle
ENF Action Comment: Not reported
Number Violations: Not reported
Civil Penalty: Not reported
SEP Description: Not reported
Associated Els: Not reported
Client Affiliation Type: Respondent
Affiliation Name: ANSONIA COPPER & BRASS INC
Affiliation Address Line1: 75 Liberty St
Affiliation Address Line2: Not reported
Affiliation City/State/Zip: Ansonia, CT 06401 1609

Map ID
Direction
Distance
Elevation

MAP FINDINGS

Site

Database(s)

EDR ID Number
EPA ID Number

ANSONIA COPPER & BRASS INC (Continued)

1000338814

Contact Title: Not reported
Contact Name: RAYMOND L. MCGEE
Contact EMail: Not reported

Name: ANSONIA COPPER & BRASS, INC.
Address: 75 LIBERTY ST
City,State,Zip: ANSONIA, CT 06401
Enforcement Action ID: NOVWSWDH14010
Enforcement Type Code: Notice Of Violation
Program Id: Not reported
Enforcement Action Date: 02/26/2014
Penalty Amount: \$0.00
Sep Amt: Not reported
Bureau Name: Materials Management & Compliance Assurance
Program: Hazardous Waste Enforcement
Status: Active
Date of Discovery: 12/20/2013
Resolution Date: Not reported
Resolution Type: Not reported
Staff: Gore Michelle
ENF Action Comment: Not reported
Number Violations: Not reported
Civil Penalty: Not reported
SEP Description: Not reported
Associated EIs: Not reported
Client Affiliation Type: Respondent
Affiliation Name: ANSONIA COPPER & BRASS INC
Affiliation Address Line1: 75 Liberty St
Affiliation Address Line2: Not reported
Affiliation City/State/Zip: Ansonia, CT 06401 1609
Contact Title: Not reported
Contact Name: RAYMOND L. MCGEE
Contact EMail: Not reported

Name: ANSONIA COPPER & BRASS, INC.
Address: 75 LIBERTY ST
City,State,Zip: ANSONIA, CT 06401
Enforcement Action ID: NOVWRSW17001
Enforcement Type Code: Notice Of Violation
Program Id: Not reported
Enforcement Action Date: 01/23/2017
Penalty Amount: \$0.00
Sep Amt: Not reported
Bureau Name: Materials Management & Compliance Assurance
Program: Stormwater Enforcement
Status: Active
Date of Discovery: 12/06/2016
Resolution Date: Not reported
Resolution Type: Not reported
Staff: Seresin Donna
ENF Action Comment: Not reported
Number Violations: Not reported
Civil Penalty: Not reported
SEP Description: Not reported
Associated EIs: Stormwater Industrial Activities - GP (GSI000530), and Surface Water Discharge (CT0002968)
Client Affiliation Type: Respondent
Affiliation Name: ANSONIA COPPER & BRASS INC

Map ID
Direction
Distance
Elevation

MAP FINDINGS

Site

Database(s)

EDR ID Number
EPA ID Number

ANSONIA COPPER & BRASS INC (Continued)

1000338814

Affiliation Address Line1: 7 Pine Ledge road
Affiliation Address Line2: Not reported
Affiliation City/State/Zip: Brant Lake, NY 12815
Contact Title: Not reported
Contact Name: Not reported
Contact EMail: Not reported

NY MANIFEST:

Name: ARCO
Address: 75 LIBERTY STREET
City,State,Zip: ANSONIA, CT 06401
Country: USA
EPA ID: CTP000010600
Facility Status: Not reported
Location Address 1: 75 LIBERTY STREET
Code: BP
Location Address 2: Not reported
Total Tanks: Not reported
Location City: ANSONIA
Location State: CT
Location Zip: 06401
Location Zip 4: Not reported

NY MANIFEST:

EPAID: CTP000010600
Mailing Name: ARCO
Mailing Contact: ARCO
Mailing Address 1: BOX 2679-515 SOUTH FLOWER ST
Mailing Address 2: Not reported
Mailing City: LOS ANGELES
Mailing State: CA
Mailing Zip: 90051
Mailing Zip 4: Not reported
Mailing Country: USA
Mailing Phone: 2134867290

NY MANIFEST:

Document ID: NYB1034208
Manifest Status: K
seq: Not reported
Year: 1990
Trans1 State ID: 85860DNY
Trans2 State ID: Not reported
Generator Ship Date: 05/15/1990
Trans1 Recv Date: 05/15/1990
Trans2 Recv Date: / /
TSD Site Recv Date: 05/17/1990
Part A Recv Date: 07/09/1990
Part B Recv Date: 07/06/1990
Generator EPA ID: CTP000010600
Trans1 EPA ID: ILD099202681
Trans2 EPA ID: Not reported
TSD ID 1: NYD049836679
TSD ID 2: Not reported
Manifest Tracking Number: Not reported
Import Indicator: Not reported
Export Indicator: Not reported

Map ID
Direction
Distance
Elevation

MAP FINDINGS

Site

Database(s)

EDR ID Number
EPA ID Number

ANSONIA COPPER & BRASS INC (Continued)

1000338814

Discr Quantity Indicator: Not reported
Discr Type Indicator: Not reported
Discr Residue Indicator: Not reported
Discr Partial Reject Indicator: Not reported
Discr Full Reject Indicator: Not reported
Manifest Ref Number: Not reported
Alt Facility RCRA ID: Not reported
Alt Facility Sign Date: Not reported
MGMT Method Type Code: Not reported
Waste Code: D006 - CADMIUM 1.0 MG/L TCLP
Waste Code: Not reported
Waste Code: Not reported
Waste Code: Not reported
Waste Code: Not reported
Waste Code: Not reported
Quantity: 18398
Units: K - Kilograms (2.2 pounds)
Number of Containers: 001
Container Type: DT - Dump trucks
Handling Method: L Landfill.
Specific Gravity: 100

NJ MANIFEST:

EPA Id: CTD060005766
Mail Address: PO BOX 109
Mail City/State/Zip: ANSONIA 06401
Facility Phone: 2037326631
Emergency Phone: Not reported
Contact: ANTHONY PARENTE
Comments: Not reported
SIC Code: Not reported
County: 00
Municipal: 00
Previous EPA Id: Not reported
Gen Flag: X
Trans Flag: Not reported
TSDF Flag: Not reported
Name Change: Not reported
Date Change: Not reported

Manifest:

Manifest Number: 017955346JJK
EPA ID: CTD060005766
Date Shipped: 2/13/2018
TSDF EPA ID: NJD002200046
Transporter EPA ID: NJD003812047
Transporter 2 EPA ID: Not reported
Transporter 3 EPA ID: Not reported
Transporter 4 EPA ID: Not reported
Transporter 5 EPA ID: Not reported
Transporter 6 EPA ID: Not reported
Transporter 7 EPA ID: Not reported
Transporter 8 EPA ID: Not reported
Transporter 9 EPA ID: Not reported
Transporter 10 EPA ID: Not reported
Date Trans1 Transported Waste: Not reported

Map ID
Direction
Distance
Elevation

MAP FINDINGS

Site

Database(s)

EDR ID Number
EPA ID Number

ANSONIA COPPER & BRASS INC (Continued)

1000338814

Date Trans2 Transported Waste: Not reported
Date Trans3 Transported Waste: Not reported
Date Trans4 Transported Waste: Not reported
Date Trans5 Transported Waste: Not reported
Date Trans6 Transported Waste: Not reported
Date Trans7 Transported Waste: Not reported
Date Trans8 Transported Waste: Not reported
Date Trans9 Transported Waste: Not reported
Date Trans10 Transported Waste: Not reported
Date TSDf Received Waste: Not reported
Generator EPA Facility Name: ANSONIA COPPER & BRASS INC
Transporter-1 EPA Facility Name: ALLSTATE POWER VAC INC
TSDf EPA Facility Name: CYCLE CHEM INC
QTY Units: Tons
Transporter SEQ ID: Not reported
Transporter-1 Date: 2/13/2018
Waste SEQ ID: 1
Waste Type Code 2: Not reported
Waste Type Code 3: Not reported
Waste Type Code 4: Not reported
Waste Type Code 5: Not reported
Waste Type Code 6: Not reported
Date Accepted: 2/23/2018
Manifest Discrepancy Type: Not reported
Data Entry Number: Not reported
Was Load Rejected: ANSONIA 06401
Reason Load Was Rejected: Not reported

Manifest Number: 017955465JJK
EPA ID: CTD060005766
Date Shipped: 2/27/2018
TSDf EPA ID: NJD002200046
Transporter EPA ID: NJD003812047
Transporter 2 EPA ID: Not reported
Transporter 3 EPA ID: Not reported
Transporter 4 EPA ID: Not reported
Transporter 5 EPA ID: Not reported
Transporter 6 EPA ID: Not reported
Transporter 7 EPA ID: Not reported
Transporter 8 EPA ID: Not reported
Transporter 9 EPA ID: Not reported
Transporter 10 EPA ID: Not reported
Date Trans1 Transported Waste: Not reported
Date Trans2 Transported Waste: Not reported
Date Trans3 Transported Waste: Not reported
Date Trans4 Transported Waste: Not reported
Date Trans5 Transported Waste: Not reported
Date Trans6 Transported Waste: Not reported
Date Trans7 Transported Waste: Not reported
Date Trans8 Transported Waste: Not reported
Date Trans9 Transported Waste: Not reported
Date Trans10 Transported Waste: Not reported
Date TSDf Received Waste: Not reported
Generator EPA Facility Name: ANSONIA COPPER & BRASS INC
Transporter-1 EPA Facility Name: ALLSTATE POWER VAC INC
TSDf EPA Facility Name: CYCLE CHEM INC
QTY Units: Pounds

Map ID
Direction
Distance
Elevation

MAP FINDINGS

Site

Database(s)

EDR ID Number
EPA ID Number

ANSONIA COPPER & BRASS INC (Continued)

1000338814

Transporter SEQ ID: Not reported
Transporter-1 Date: 2/27/2018
Waste SEQ ID: 1
Waste Type Code 2: Not reported
Waste Type Code 3: Not reported
Waste Type Code 4: Not reported
Waste Type Code 5: Not reported
Waste Type Code 6: Not reported
Date Accepted: 3/14/2018
Manifest Discrepancy Type: Not reported
Data Entry Number: Not reported
Was Load Rejected: ANSONIA 06401
Reason Load Was Rejected: Not reported

Manifest Number: NJA5028879
EPA ID: CTD060005766
Date Shipped: 11/12/2004
TSDF EPA ID: NJD991291105
Transporter EPA ID: OHD009865825
Transporter 2 EPA ID: Not reported
Transporter 3 EPA ID: Not reported
Transporter 4 EPA ID: Not reported
Transporter 5 EPA ID: Not reported
Transporter 6 EPA ID: Not reported
Transporter 7 EPA ID: Not reported
Transporter 8 EPA ID: Not reported
Transporter 9 EPA ID: Not reported
Transporter 10 EPA ID: Not reported
Date Trans1 Transported Waste: 11/12/2004
Date Trans2 Transported Waste: Not reported
Date Trans3 Transported Waste: Not reported
Date Trans4 Transported Waste: Not reported
Date Trans5 Transported Waste: Not reported
Date Trans6 Transported Waste: Not reported
Date Trans7 Transported Waste: Not reported
Date Trans8 Transported Waste: Not reported
Date Trans9 Transported Waste: Not reported
Date Trans10 Transported Waste: Not reported
Date TSDF Received Waste: 11/17/2004
TSDF EPA Facility Name: Not reported
QTY Units: Not reported
Transporter SEQ ID: Not reported
Transporter-1 Date: Not reported
Waste SEQ ID: Not reported
Waste Type Code 2: Not reported
Waste Type Code 3: Not reported
Waste Type Code 4: Not reported
Waste Type Code 5: Not reported
Waste Type Code 6: Not reported
Date Accepted: Not reported
Manifest Discrepancy Type: Not reported
Data Entry Number: 01120521
Was Load Rejected: ANSONIA 06401
Reason Load Was Rejected: Not reported

Manifest Number: NJA5252310
EPA ID: CTD060005766

Map ID
Direction
Distance
Elevation

MAP FINDINGS

Site

Database(s)

EDR ID Number
EPA ID Number

ANSONIA COPPER & BRASS INC (Continued)

1000338814

Date Shipped: 08/22/2005
TSDF EPA ID: NJD991291105
Transporter EPA ID: NJD003812047
Transporter 2 EPA ID: Not reported
Transporter 3 EPA ID: Not reported
Transporter 4 EPA ID: Not reported
Transporter 5 EPA ID: Not reported
Transporter 6 EPA ID: Not reported
Transporter 7 EPA ID: Not reported
Transporter 8 EPA ID: Not reported
Transporter 9 EPA ID: Not reported
Transporter 10 EPA ID: Not reported
Date Trans1 Transported Waste: 08/22/2005
Date Trans2 Transported Waste: Not reported
Date Trans3 Transported Waste: Not reported
Date Trans4 Transported Waste: Not reported
Date Trans5 Transported Waste: Not reported
Date Trans6 Transported Waste: Not reported
Date Trans7 Transported Waste: Not reported
Date Trans8 Transported Waste: Not reported
Date Trans9 Transported Waste: Not reported
Date Trans10 Transported Waste: Not reported
Date TSDF Received Waste: 08/22/2005
TSDF EPA Facility Name: Not reported
QTY Units: Not reported
Transporter SEQ ID: Not reported
Transporter-1 Date: Not reported
Waste SEQ ID: Not reported
Waste Type Code 2: Not reported
Waste Type Code 3: Not reported
Waste Type Code 4: Not reported
Waste Type Code 5: Not reported
Waste Type Code 6: Not reported
Date Accepted: Not reported
Manifest Discrepancy Type: Not reported
Data Entry Number: 09300525
Was Load Rejected: ANSONIA 06401
Reason Load Was Rejected: Not reported

Manifest Number: NJA5232893
EPA ID: CTD060005766
Date Shipped: 02/09/2005
TSDF EPA ID: NJD991291105
Transporter EPA ID: OHD009865825
Transporter 2 EPA ID: Not reported
Transporter 3 EPA ID: Not reported
Transporter 4 EPA ID: Not reported
Transporter 5 EPA ID: Not reported
Transporter 6 EPA ID: Not reported
Transporter 7 EPA ID: Not reported
Transporter 8 EPA ID: Not reported
Transporter 9 EPA ID: Not reported
Transporter 10 EPA ID: Not reported
Date Trans1 Transported Waste: 02/09/2005
Date Trans2 Transported Waste: Not reported
Date Trans3 Transported Waste: Not reported
Date Trans4 Transported Waste: Not reported

Map ID
Direction
Distance
Elevation

MAP FINDINGS

Site

Database(s)

EDR ID Number
EPA ID Number

ANSONIA COPPER & BRASS INC (Continued)

1000338814

Date Trans5 Transported Waste: Not reported
Date Trans6 Transported Waste: Not reported
Date Trans7 Transported Waste: Not reported
Date Trans8 Transported Waste: Not reported
Date Trans9 Transported Waste: Not reported
Date Trans10 Transported Waste: Not reported
Date TSDF Received Waste: 02/15/2005
TSDF EPA Facility Name: Not reported
QTY Units: Not reported
Transporter SEQ ID: Not reported
Transporter-1 Date: Not reported
Waste SEQ ID: Not reported
Waste Type Code 2: Not reported
Waste Type Code 3: Not reported
Waste Type Code 4: Not reported
Waste Type Code 5: Not reported
Waste Type Code 6: Not reported
Date Accepted: Not reported
Manifest Discrepancy Type: Not reported
Data Entry Number: 04190525
Was Load Rejected: ANSONIA 06401
Reason Load Was Rejected: Not reported

Manifest Number: NJA5250149
EPA ID: CTD060005766
Date Shipped: 03/22/2006
TSDF EPA ID: NJD991291105
Transporter EPA ID: NJD003812047
Transporter 2 EPA ID: Not reported
Transporter 3 EPA ID: Not reported
Transporter 4 EPA ID: Not reported
Transporter 5 EPA ID: Not reported
Transporter 6 EPA ID: Not reported
Transporter 7 EPA ID: Not reported
Transporter 8 EPA ID: Not reported
Transporter 9 EPA ID: Not reported
Transporter 10 EPA ID: Not reported
Date Trans1 Transported Waste: 03/22/2006
Date Trans2 Transported Waste: Not reported
Date Trans3 Transported Waste: Not reported
Date Trans4 Transported Waste: Not reported
Date Trans5 Transported Waste: Not reported
Date Trans6 Transported Waste: Not reported
Date Trans7 Transported Waste: Not reported
Date Trans8 Transported Waste: Not reported
Date Trans9 Transported Waste: Not reported
Date Trans10 Transported Waste: Not reported
Date TSDF Received Waste: 03/22/2006
TSDF EPA Facility Name: Not reported
QTY Units: Not reported
Transporter SEQ ID: Not reported
Transporter-1 Date: Not reported
Waste SEQ ID: Not reported
Waste Type Code 2: Not reported
Waste Type Code 3: Not reported
Waste Type Code 4: Not reported
Waste Type Code 5: Not reported

Map ID
Direction
Distance
Elevation

MAP FINDINGS

Site

Database(s)

EDR ID Number
EPA ID Number

ANSONIA COPPER & BRASS INC (Continued)

1000338814

Waste Type Code 6: Not reported
Date Accepted: Not reported
Manifest Discrepancy Type: Not reported
Data Entry Number: 04110621
Was Load Rejected: ANSONIA 06401
Reason Load Was Rejected: Not reported

Manifest Number: 017955393JJK
EPA ID: CTD060005766
Date Shipped: 2/21/2018
TSDf EPA ID: NJD002200046
Transporter EPA ID: NJD003812047
Transporter 2 EPA ID: Not reported
Transporter 3 EPA ID: Not reported
Transporter 4 EPA ID: Not reported
Transporter 5 EPA ID: Not reported
Transporter 6 EPA ID: Not reported
Transporter 7 EPA ID: Not reported
Transporter 8 EPA ID: Not reported
Transporter 9 EPA ID: Not reported
Transporter 10 EPA ID: Not reported
Date Trans1 Transported Waste: Not reported
Date Trans2 Transported Waste: Not reported
Date Trans3 Transported Waste: Not reported
Date Trans4 Transported Waste: Not reported
Date Trans5 Transported Waste: Not reported
Date Trans6 Transported Waste: Not reported
Date Trans7 Transported Waste: Not reported
Date Trans8 Transported Waste: Not reported
Date Trans9 Transported Waste: Not reported
Date Trans10 Transported Waste: Not reported
Date TSDf Received Waste: Not reported
Generator EPA Facility Name: ANSONIA COPPER & BRASS INC
Transporter-1 EPA Facility Name: ALLSTATE POWER VAC INC
TSDf EPA Facility Name: CYCLE CHEM INC
QTY Units: Pounds
Transporter SEQ ID: Not reported
Transporter-1 Date: 2/21/2018
Waste SEQ ID: 1
Waste Type Code 2: Not reported
Waste Type Code 3: Not reported
Waste Type Code 4: Not reported
Waste Type Code 5: Not reported
Waste Type Code 6: Not reported
Date Accepted: 3/8/2018
Manifest Discrepancy Type: Not reported
Data Entry Number: Not reported
Was Load Rejected: ANSONIA 06401
Reason Load Was Rejected: Not reported

Manifest Number: 100040957CTN
EPA ID: CTD060005766
Date Shipped: 04/05/2007
TSDf EPA ID: NJD991291105
Transporter EPA ID: NJD003812047
Transporter 2 EPA ID: Not reported
Transporter 3 EPA ID: Not reported

Map ID
Direction
Distance
Elevation

MAP FINDINGS

Site

Database(s)

EDR ID Number
EPA ID Number

ANSONIA COPPER & BRASS INC (Continued)

1000338814

Transporter 4 EPA ID: Not reported
Transporter 5 EPA ID: Not reported
Transporter 6 EPA ID: Not reported
Transporter 7 EPA ID: Not reported
Transporter 8 EPA ID: Not reported
Transporter 9 EPA ID: Not reported
Transporter 10 EPA ID: Not reported
Date Trans1 Transported Waste: 04/05/2007
Date Trans2 Transported Waste: Not reported
Date Trans3 Transported Waste: Not reported
Date Trans4 Transported Waste: Not reported
Date Trans5 Transported Waste: Not reported
Date Trans6 Transported Waste: Not reported
Date Trans7 Transported Waste: Not reported
Date Trans8 Transported Waste: Not reported
Date Trans9 Transported Waste: Not reported
Date Trans10 Transported Waste: Not reported
Date TSDF Received Waste: 04/05/2007
TSDF EPA Facility Name: Not reported
QTY Units: Not reported
Transporter SEQ ID: Not reported
Transporter-1 Date: Not reported
Waste SEQ ID: Not reported
Waste Type Code 2: Not reported
Waste Type Code 3: Not reported
Waste Type Code 4: Not reported
Waste Type Code 5: Not reported
Waste Type Code 6: Not reported
Date Accepted: Not reported
Manifest Discrepancy Type: Not reported
Data Entry Number: Not reported
Was Load Rejected: ANSONIA 06401
Reason Load Was Rejected: Not reported

Waste:

Manifest Year: Not reported
Waste Code: D006
Hand Code: H14
Quantity: 11940 P

Manifest Number: NJA5082388
EPA ID: CTD060005766
Date Shipped: 02/25/2004
TSDF EPA ID: NJD991291105
Transporter EPA ID: OHD009865825
Transporter 2 EPA ID: Not reported
Transporter 3 EPA ID: Not reported
Transporter 4 EPA ID: Not reported
Transporter 5 EPA ID: Not reported
Transporter 6 EPA ID: Not reported
Transporter 7 EPA ID: Not reported
Transporter 8 EPA ID: Not reported
Transporter 9 EPA ID: Not reported
Transporter 10 EPA ID: Not reported
Date Trans1 Transported Waste: 02/25/2004
Date Trans2 Transported Waste: Not reported
Date Trans3 Transported Waste: Not reported

Map ID
Direction
Distance
Elevation

MAP FINDINGS

Site

Database(s)

EDR ID Number
EPA ID Number

ANSONIA COPPER & BRASS INC (Continued)

1000338814

Date Trans4 Transported Waste:	Not reported
Date Trans5 Transported Waste:	Not reported
Date Trans6 Transported Waste:	Not reported
Date Trans7 Transported Waste:	Not reported
Date Trans8 Transported Waste:	Not reported
Date Trans9 Transported Waste:	Not reported
Date Trans10 Transported Waste:	Not reported
Date TSDF Received Waste:	02/25/2004
TSDF EPA Facility Name:	Not reported
QTY Units:	Not reported
Transporter SEQ ID:	Not reported
Transporter-1 Date:	Not reported
Waste SEQ ID:	Not reported
Waste Type Code 2:	Not reported
Waste Type Code 3:	Not reported
Waste Type Code 4:	Not reported
Waste Type Code 5:	Not reported
Waste Type Code 6:	Not reported
Date Accepted:	Not reported
Manifest Discrepancy Type:	Not reported
Data Entry Number:	03290422
Was Load Rejected:	ANSONIA 06401
Reason Load Was Rejected:	Not reported
Manifest Number:	017955351JJK
EPA ID:	CTD060005766
Date Shipped:	2/20/2018
TSDF EPA ID:	NJD002200046
Transporter EPA ID:	NJD003812047
Transporter 2 EPA ID:	Not reported
Transporter 3 EPA ID:	Not reported
Transporter 4 EPA ID:	Not reported
Transporter 5 EPA ID:	Not reported
Transporter 6 EPA ID:	Not reported
Transporter 7 EPA ID:	Not reported
Transporter 8 EPA ID:	Not reported
Transporter 9 EPA ID:	Not reported
Transporter 10 EPA ID:	Not reported
Date Trans1 Transported Waste:	Not reported
Date Trans2 Transported Waste:	Not reported
Date Trans3 Transported Waste:	Not reported
Date Trans4 Transported Waste:	Not reported
Date Trans5 Transported Waste:	Not reported
Date Trans6 Transported Waste:	Not reported
Date Trans7 Transported Waste:	Not reported
Date Trans8 Transported Waste:	Not reported
Date Trans9 Transported Waste:	Not reported
Date Trans10 Transported Waste:	Not reported
Date TSDF Received Waste:	Not reported
Generator EPA Facility Name:	ANSONIA COPPER & BRASS INC
Transporter-1 EPA Facility Name:	ALLSTATE POWER VAC INC
TSDF EPA Facility Name:	CYCLE CHEM INC
QTY Units:	Pounds
Transporter SEQ ID:	Not reported
Transporter-1 Date:	2/20/2018
Waste SEQ ID:	1
Waste Type Code 2:	Not reported

Map ID
Direction
Distance
Elevation

MAP FINDINGS

Site

Database(s)

EDR ID Number
EPA ID Number

ANSONIA COPPER & BRASS INC (Continued)

1000338814

Waste Type Code 3: Not reported
Waste Type Code 4: Not reported
Waste Type Code 5: Not reported
Waste Type Code 6: Not reported
Date Accepted: 3/8/2018
Manifest Discrepancy Type: Not reported
Data Entry Number: Not reported
Was Load Rejected: ANSONIA 06401
Reason Load Was Rejected: Not reported

Manifest Number: 017955407JJK
EPA ID: CTD060005766
Date Shipped: 2/23/2018
TSDF EPA ID: NJD002200046
Transporter EPA ID: NJD003812047
Transporter 2 EPA ID: Not reported
Transporter 3 EPA ID: Not reported
Transporter 4 EPA ID: Not reported
Transporter 5 EPA ID: Not reported
Transporter 6 EPA ID: Not reported
Transporter 7 EPA ID: Not reported
Transporter 8 EPA ID: Not reported
Transporter 9 EPA ID: Not reported
Transporter 10 EPA ID: Not reported
Date Trans1 Transported Waste: Not reported
Date Trans2 Transported Waste: Not reported
Date Trans3 Transported Waste: Not reported
Date Trans4 Transported Waste: Not reported
Date Trans5 Transported Waste: Not reported
Date Trans6 Transported Waste: Not reported
Date Trans7 Transported Waste: Not reported
Date Trans8 Transported Waste: Not reported
Date Trans9 Transported Waste: Not reported
Date Trans10 Transported Waste: Not reported
Date TSDF Received Waste: Not reported
Generator EPA Facility Name: ANSONIA COPPER & BRASS INC
Transporter-1 EPA Facility Name: ALLSTATE POWER VAC INC
TSDF EPA Facility Name: CYCLE CHEM INC
QTY Units: Pounds
Transporter SEQ ID: Not reported
Transporter-1 Date: 2/23/2018
Waste SEQ ID: 1
Waste Type Code 2: Not reported
Waste Type Code 3: Not reported
Waste Type Code 4: Not reported
Waste Type Code 5: Not reported
Waste Type Code 6: Not reported
Date Accepted: 3/12/2018
Manifest Discrepancy Type: Not reported
Data Entry Number: Not reported
Was Load Rejected: ANSONIA 06401
Reason Load Was Rejected: Not reported

Manifest Number: 017955348JJK
EPA ID: CTD060005766
Date Shipped: 2/14/2018
TSDF EPA ID: NJD002200046

Map ID
Direction
Distance
Elevation

MAP FINDINGS

Site

Database(s)

EDR ID Number
EPA ID Number

ANSONIA COPPER & BRASS INC (Continued)

1000338814

Transporter EPA ID: NJD003812047
Transporter 2 EPA ID: Not reported
Transporter 3 EPA ID: Not reported
Transporter 4 EPA ID: Not reported
Transporter 5 EPA ID: Not reported
Transporter 6 EPA ID: Not reported
Transporter 7 EPA ID: Not reported
Transporter 8 EPA ID: Not reported
Transporter 9 EPA ID: Not reported
Transporter 10 EPA ID: Not reported
Date Trans1 Transported Waste: Not reported
Date Trans2 Transported Waste: Not reported
Date Trans3 Transported Waste: Not reported
Date Trans4 Transported Waste: Not reported
Date Trans5 Transported Waste: Not reported
Date Trans6 Transported Waste: Not reported
Date Trans7 Transported Waste: Not reported
Date Trans8 Transported Waste: Not reported
Date Trans9 Transported Waste: Not reported
Date Trans10 Transported Waste: Not reported
Date TSDf Received Waste: Not reported
Generator EPA Facility Name: ANSONIA COPPER & BRASS INC
Transporter-1 EPA Facility Name: ALLSTATE POWER VAC INC
TSDf EPA Facility Name: CYCLE CHEM INC
QTY Units: Tons
Transporter SEQ ID: Not reported
Transporter-1 Date: 2/14/2018
Waste SEQ ID: 1
Waste Type Code 2: Not reported
Waste Type Code 3: Not reported
Waste Type Code 4: Not reported
Waste Type Code 5: Not reported
Waste Type Code 6: Not reported
Date Accepted: 2/23/2018
Manifest Discrepancy Type: Not reported
Data Entry Number: Not reported
Was Load Rejected: ANSONIA 06401
Reason Load Was Rejected: Not reported

Manifest Number: 017955392JJK
EPA ID: CTD060005766
Date Shipped: 2/20/2018
TSDf EPA ID: NJD002200046
Transporter EPA ID: NJD003812047
Transporter 2 EPA ID: Not reported
Transporter 3 EPA ID: Not reported
Transporter 4 EPA ID: Not reported
Transporter 5 EPA ID: Not reported
Transporter 6 EPA ID: Not reported
Transporter 7 EPA ID: Not reported
Transporter 8 EPA ID: Not reported
Transporter 9 EPA ID: Not reported
Transporter 10 EPA ID: Not reported
Date Trans1 Transported Waste: Not reported
Date Trans2 Transported Waste: Not reported
Date Trans3 Transported Waste: Not reported
Date Trans4 Transported Waste: Not reported

Map ID
Direction
Distance
Elevation

MAP FINDINGS

Site

Database(s)

EDR ID Number
EPA ID Number

ANSONIA COPPER & BRASS INC (Continued)

1000338814

Date Trans5 Transported Waste: Not reported
Date Trans6 Transported Waste: Not reported
Date Trans7 Transported Waste: Not reported
Date Trans8 Transported Waste: Not reported
Date Trans9 Transported Waste: Not reported
Date Trans10 Transported Waste: Not reported
Date TSDf Received Waste: Not reported
Generator EPA Facility Name: ANSONIA COPPER & BRASS INC
Transporter-1 EPA Facility Name: ALLSTATE POWER VAC INC
TSDf EPA Facility Name: CYCLE CHEM INC
QTY Units: Pounds
Transporter SEQ ID: Not reported
Transporter-1 Date: 2/20/2018
Waste SEQ ID: 1
Waste Type Code 2: Not reported
Waste Type Code 3: Not reported
Waste Type Code 4: Not reported
Waste Type Code 5: Not reported
Waste Type Code 6: Not reported
Date Accepted: 3/8/2018
Manifest Discrepancy Type: Not reported
Data Entry Number: Not reported
Was Load Rejected: ANSONIA 06401
Reason Load Was Rejected: Not reported

Manifest Number: NJA5023119
EPA ID: CTD060005766
Date Shipped: 06/14/2004
TSDf EPA ID: NJD991291105
Transporter EPA ID: OHD009865825
Transporter 2 EPA ID: Not reported
Transporter 3 EPA ID: Not reported
Transporter 4 EPA ID: Not reported
Transporter 5 EPA ID: Not reported
Transporter 6 EPA ID: Not reported
Transporter 7 EPA ID: Not reported
Transporter 8 EPA ID: Not reported
Transporter 9 EPA ID: Not reported
Transporter 10 EPA ID: Not reported
Date Trans1 Transported Waste: 06/14/2004
Date Trans2 Transported Waste: Not reported
Date Trans3 Transported Waste: Not reported
Date Trans4 Transported Waste: Not reported
Date Trans5 Transported Waste: Not reported
Date Trans6 Transported Waste: Not reported
Date Trans7 Transported Waste: Not reported
Date Trans8 Transported Waste: Not reported
Date Trans9 Transported Waste: Not reported
Date Trans10 Transported Waste: Not reported
Date TSDf Received Waste: 06/14/2004
TSDf EPA Facility Name: Not reported
QTY Units: Not reported
Transporter SEQ ID: Not reported
Transporter-1 Date: Not reported
Waste SEQ ID: Not reported
Waste Type Code 2: Not reported
Waste Type Code 3: Not reported

Map ID
Direction
Distance
Elevation

MAP FINDINGS

Site

Database(s)

EDR ID Number
EPA ID Number

ANSONIA COPPER & BRASS INC (Continued)

1000338814

Waste Type Code 4:	Not reported
Waste Type Code 5:	Not reported
Waste Type Code 6:	Not reported
Date Accepted:	Not reported
Manifest Discrepancy Type:	Not reported
Data Entry Number:	06290421
Was Load Rejected:	ANSONIA 06401
Reason Load Was Rejected:	Not reported
Manifest Number:	017955347JJK
EPA ID:	CTD060005766
Date Shipped:	2/14/2018
TSDf EPA ID:	NJD002200046
Transporter EPA ID:	NJD003812047
Transporter 2 EPA ID:	Not reported
Transporter 3 EPA ID:	Not reported
Transporter 4 EPA ID:	Not reported
Transporter 5 EPA ID:	Not reported
Transporter 6 EPA ID:	Not reported
Transporter 7 EPA ID:	Not reported
Transporter 8 EPA ID:	Not reported
Transporter 9 EPA ID:	Not reported
Transporter 10 EPA ID:	Not reported
Date Trans1 Transported Waste:	Not reported
Date Trans2 Transported Waste:	Not reported
Date Trans3 Transported Waste:	Not reported
Date Trans4 Transported Waste:	Not reported
Date Trans5 Transported Waste:	Not reported
Date Trans6 Transported Waste:	Not reported
Date Trans7 Transported Waste:	Not reported
Date Trans8 Transported Waste:	Not reported
Date Trans9 Transported Waste:	Not reported
Date Trans10 Transported Waste:	Not reported
Date TSDf Received Waste:	Not reported
Generator EPA Facility Name:	ANSONIA COPPER & BRASS INC
Transporter-1 EPA Facility Name:	ALLSTATE POWER VAC INC
TSDf EPA Facility Name:	CYCLE CHEM INC
QTY Units:	Pounds
Transporter SEQ ID:	Not reported
Transporter-1 Date:	2/14/2018
Waste SEQ ID:	1
Waste Type Code 2:	Not reported
Waste Type Code 3:	Not reported
Waste Type Code 4:	Not reported
Waste Type Code 5:	Not reported
Waste Type Code 6:	Not reported
Date Accepted:	3/5/2018
Manifest Discrepancy Type:	Not reported
Data Entry Number:	Not reported
Was Load Rejected:	ANSONIA 06401
Reason Load Was Rejected:	Not reported
Manifest Number:	002662795JJK
EPA ID:	CTD060005766
Date Shipped:	12/07/2007
TSDf EPA ID:	NJD991291105
Transporter EPA ID:	NJD003812047

Map ID
Direction
Distance
Elevation

MAP FINDINGS

Site

Database(s)

EDR ID Number
EPA ID Number

ANSONIA COPPER & BRASS INC (Continued)

1000338814

Transporter 2 EPA ID:	Not reported
Transporter 3 EPA ID:	Not reported
Transporter 4 EPA ID:	Not reported
Transporter 5 EPA ID:	Not reported
Transporter 6 EPA ID:	Not reported
Transporter 7 EPA ID:	Not reported
Transporter 8 EPA ID:	Not reported
Transporter 9 EPA ID:	Not reported
Transporter 10 EPA ID:	Not reported
Date Trans1 Transported Waste:	12/07/2007
Date Trans2 Transported Waste:	Not reported
Date Trans3 Transported Waste:	Not reported
Date Trans4 Transported Waste:	Not reported
Date Trans5 Transported Waste:	Not reported
Date Trans6 Transported Waste:	Not reported
Date Trans7 Transported Waste:	Not reported
Date Trans8 Transported Waste:	Not reported
Date Trans9 Transported Waste:	Not reported
Date Trans10 Transported Waste:	Not reported
Date TSDF Received Waste:	12/07/2007
TSDF EPA Facility Name:	Not reported
QTY Units:	Not reported
Transporter SEQ ID:	Not reported
Transporter-1 Date:	Not reported
Waste SEQ ID:	Not reported
Waste Type Code 2:	Not reported
Waste Type Code 3:	Not reported
Waste Type Code 4:	Not reported
Waste Type Code 5:	Not reported
Waste Type Code 6:	Not reported
Date Accepted:	Not reported
Manifest Discrepancy Type:	Not reported
Data Entry Number:	Not reported
Was Load Rejected:	ANSONIA 06401
Reason Load Was Rejected:	Not reported
Manifest Number:	017955350JJK
EPA ID:	CTD060005766
Date Shipped:	2/16/2018
TSDF EPA ID:	NJD002200046
Transporter EPA ID:	NJD003812047
Transporter 2 EPA ID:	Not reported
Transporter 3 EPA ID:	Not reported
Transporter 4 EPA ID:	Not reported
Transporter 5 EPA ID:	Not reported
Transporter 6 EPA ID:	Not reported
Transporter 7 EPA ID:	Not reported
Transporter 8 EPA ID:	Not reported
Transporter 9 EPA ID:	Not reported
Transporter 10 EPA ID:	Not reported
Date Trans1 Transported Waste:	Not reported
Date Trans2 Transported Waste:	Not reported
Date Trans3 Transported Waste:	Not reported
Date Trans4 Transported Waste:	Not reported
Date Trans5 Transported Waste:	Not reported
Date Trans6 Transported Waste:	Not reported
Date Trans7 Transported Waste:	Not reported

Map ID
Direction
Distance
Elevation

MAP FINDINGS

Site

Database(s)

EDR ID Number
EPA ID Number

ANSONIA COPPER & BRASS INC (Continued)

1000338814

Date Trans8 Transported Waste: Not reported
Date Trans9 Transported Waste: Not reported
Date Trans10 Transported Waste: Not reported
Date TSDf Received Waste: Not reported
Generator EPA Facility Name: ANSONIA COPPER & BRASS INC
Transporter-1 EPA Facility Name: ALLSTATE POWER VAC INC
TSDf EPA Facility Name: CYCLE CHEM INC
QTY Units: Pounds
Transporter SEQ ID: Not reported
Transporter-1 Date: 2/16/2018
Waste SEQ ID: 1
Waste Type Code 2: Not reported
Waste Type Code 3: Not reported
Waste Type Code 4: Not reported
Waste Type Code 5: Not reported
Waste Type Code 6: Not reported
Date Accepted: 3/5/2018
Manifest Discrepancy Type: Not reported
Data Entry Number: Not reported
Was Load Rejected: ANSONIA 06401
Reason Load Was Rejected: Not reported

Manifest Number: 017955404JJK
EPA ID: CTD060005766
Date Shipped: 2/22/2018
TSDf EPA ID: NJD002200046
Transporter EPA ID: NJD003812047
Transporter 2 EPA ID: Not reported
Transporter 3 EPA ID: Not reported
Transporter 4 EPA ID: Not reported
Transporter 5 EPA ID: Not reported
Transporter 6 EPA ID: Not reported
Transporter 7 EPA ID: Not reported
Transporter 8 EPA ID: Not reported
Transporter 9 EPA ID: Not reported
Transporter 10 EPA ID: Not reported
Date Trans1 Transported Waste: Not reported
Date Trans2 Transported Waste: Not reported
Date Trans3 Transported Waste: Not reported
Date Trans4 Transported Waste: Not reported
Date Trans5 Transported Waste: Not reported
Date Trans6 Transported Waste: Not reported
Date Trans7 Transported Waste: Not reported
Date Trans8 Transported Waste: Not reported
Date Trans9 Transported Waste: Not reported
Date Trans10 Transported Waste: Not reported
Date TSDf Received Waste: Not reported
Generator EPA Facility Name: ANSONIA COPPER & BRASS INC
Transporter-1 EPA Facility Name: ALLSTATE POWER VAC INC
TSDf EPA Facility Name: CYCLE CHEM INC
QTY Units: Pounds
Transporter SEQ ID: Not reported
Transporter-1 Date: 2/22/2018
Waste SEQ ID: 1
Waste Type Code 2: Not reported
Waste Type Code 3: Not reported
Waste Type Code 4: Not reported

Map ID
Direction
Distance
Elevation

MAP FINDINGS

Site

Database(s)

EDR ID Number
EPA ID Number

ANSONIA COPPER & BRASS INC (Continued)

1000338814

Waste Type Code 5: Not reported
Waste Type Code 6: Not reported
Date Accepted: 3/10/2018
Manifest Discrepancy Type: Not reported
Data Entry Number: Not reported
Was Load Rejected: ANSONIA 06401
Reason Load Was Rejected: Not reported

Manifest Number: 004161760JJK
EPA ID: CTD060005766
Date Shipped: 05/16/2008
TSDF EPA ID: NJD991291105
Transporter EPA ID: NJD003812047
Transporter 2 EPA ID: Not reported
Transporter 3 EPA ID: Not reported
Transporter 4 EPA ID: Not reported
Transporter 5 EPA ID: Not reported
Transporter 6 EPA ID: Not reported
Transporter 7 EPA ID: Not reported
Transporter 8 EPA ID: Not reported
Transporter 9 EPA ID: Not reported
Transporter 10 EPA ID: Not reported
Date Trans1 Transported Waste: 05/16/2008
Date Trans2 Transported Waste: Not reported
Date Trans3 Transported Waste: Not reported
Date Trans4 Transported Waste: Not reported
Date Trans5 Transported Waste: Not reported
Date Trans6 Transported Waste: Not reported
Date Trans7 Transported Waste: Not reported
Date Trans8 Transported Waste: Not reported
Date Trans9 Transported Waste: Not reported
Date Trans10 Transported Waste: Not reported
Date TSDF Received Waste: 05/16/2008
TSDF EPA Facility Name: Not reported
QTY Units: Not reported
Transporter SEQ ID: Not reported
Transporter-1 Date: Not reported
Waste SEQ ID: Not reported
Waste Type Code 2: Not reported
Waste Type Code 3: Not reported
Waste Type Code 4: Not reported
Waste Type Code 5: Not reported
Waste Type Code 6: Not reported
Date Accepted: Not reported
Manifest Discrepancy Type: Not reported
Data Entry Number: Not reported
Was Load Rejected: ANSONIA 06401
Reason Load Was Rejected: Not reported

Waste:

Manifest Year: Not reported
Waste Code: D006
Hand Code: H111
Quantity: 6420 P

Manifest Number: NJA5232747
EPA ID: CTD060005766

Map ID
Direction
Distance
Elevation

MAP FINDINGS

Site

Database(s)

EDR ID Number
EPA ID Number

ANSONIA COPPER & BRASS INC (Continued)

1000338814

Date Shipped: 05/10/2005
TSDF EPA ID: NJD991291105
Transporter EPA ID: OHD009865825
Transporter 2 EPA ID: Not reported
Transporter 3 EPA ID: Not reported
Transporter 4 EPA ID: Not reported
Transporter 5 EPA ID: Not reported
Transporter 6 EPA ID: Not reported
Transporter 7 EPA ID: Not reported
Transporter 8 EPA ID: Not reported
Transporter 9 EPA ID: Not reported
Transporter 10 EPA ID: Not reported
Date Trans1 Transported Waste: 05/10/2005
Date Trans2 Transported Waste: Not reported
Date Trans3 Transported Waste: Not reported
Date Trans4 Transported Waste: Not reported
Date Trans5 Transported Waste: Not reported
Date Trans6 Transported Waste: Not reported
Date Trans7 Transported Waste: Not reported
Date Trans8 Transported Waste: Not reported
Date Trans9 Transported Waste: Not reported
Date Trans10 Transported Waste: Not reported
Date TSDF Received Waste: 05/12/2005
TSDF EPA Facility Name: Not reported
QTY Units: Not reported
Transporter SEQ ID: Not reported
Transporter-1 Date: Not reported
Waste SEQ ID: Not reported
Waste Type Code 2: Not reported
Waste Type Code 3: Not reported
Waste Type Code 4: Not reported
Waste Type Code 5: Not reported
Waste Type Code 6: Not reported
Date Accepted: Not reported
Manifest Discrepancy Type: Not reported
Data Entry Number: 06220521
Was Load Rejected: ANSONIA 06401
Reason Load Was Rejected: Not reported

U95
North
1/4-1/2
0.438 mi.
2312 ft.

AMERICAN BRASS COMPANY, L.P.
75 LIBERTY STREET
ANSONIA, CT 06401
Site 2 of 6 in cluster U

CT CPCS **S104187205**
N/A

Relative:
Higher
Actual:
71 ft.

CPCS:
Name: AMERICAN BRASS COMPANY, L.P.
Address: 75 LIBERTY STREET
City,State,Zip: ANSONIA, CT 06401
Site Type: Projects
Lust Status code: Not reported
Lust Status: Not reported
PTP Form: III
Program: Property Transfer Program
Comments: Projects
Site Type Definition: Property Transfer Form III

Map ID
Direction
Distance
Elevation

MAP FINDINGS

EDR ID Number
EPA ID Number

U96
North
1/4-1/2
0.438 mi.
2312 ft.
LIBERTY STREET ANSONIA COPPER AND BRASS
75 LIBERTY STREET
ANSONIA, CT 06401
Site 3 of 6 in cluster U

SEMS
RCRA-LQG
LIENS 2
PRP
NY MANIFEST
CT MANIFEST
1015730775
CTD060005766

Relative:
Higher

Actual:
71 ft.

SEMS:

Site ID: 0100166
EPA ID: CTD060005766
Name: LIBERTY STREET ANSONIA COPPER AND BRASS
Address: 75 LIBERTY STREET
Address 2: Not reported
City,State,Zip: ANSONIA, CT 06401
Cong District: 05
FIPS Code: 09009
Latitude: Not reported
Longitude: Not reported
FF: N
NPL: Not on the NPL
Non NPL Status: Assessment Complete - Decision Needed

SEMS Detail:

Region: 01
Site ID: 0100166
EPA ID: CTD060005766
Site Name: LIBERTY STREET ANSONIA COPPER AND BRASS
NPL: N
FF: N
OU: 00
Action Code: OO
Action Name: SITE REASS
SEQ: 2
Start Date: 2002-09-06 04:00:00
Finish Date: 6/9/2005 4:00:00 AM
Qual: L
Current Action Lead: EPA Perf

Region: 01
Site ID: 0100166
EPA ID: CTD060005766
Site Name: LIBERTY STREET ANSONIA COPPER AND BRASS
NPL: N
FF: N
OU: 00
Action Code: OO
Action Name: SITE REASS
SEQ: 1
Start Date: Not reported
Finish Date: 8/2/2001 4:00:00 AM
Qual: L
Current Action Lead: EPA Perf

Region: 01
Site ID: 0100166
EPA ID: CTD060005766
Site Name: LIBERTY STREET ANSONIA COPPER AND BRASS
NPL: N
FF: N
OU: 00

Map ID
Direction
Distance
Elevation

MAP FINDINGS

Site

Database(s)

EDR ID Number
EPA ID Number

LIBERTY STREET ANSONIA COPPER AND BRASS (Continued)

1015730775

Action Code: RS
Action Name: RV ASSESS
SEQ: 1
Start Date: 2017-07-06 05:00:00
Finish Date: 8/21/2017 5:00:00 AM
Qual: Not reported
Current Action Lead: EPA Perf

Region: 01
Site ID: 0100166
EPA ID: CTD060005766
Site Name: LIBERTY STREET ANSONIA COPPER AND BRASS
NPL: N
FF: N
OU: 00
Action Code: DS
Action Name: DISCVRY
SEQ: 1
Start Date: 1981-01-01 05:00:00
Finish Date: 1/1/1981 5:00:00 AM
Qual: Not reported
Current Action Lead: EPA Perf

Region: 01
Site ID: 0100166
EPA ID: CTD060005766
Site Name: LIBERTY STREET ANSONIA COPPER AND BRASS
NPL: N
FF: N
OU: 00
Action Code: SI
Action Name: SI
SEQ: 1
Start Date: Not reported
Finish Date: 10/22/1991 4:00:00 AM
Qual: L
Current Action Lead: EPA Perf

Region: 01
Site ID: 0100166
EPA ID: CTD060005766
Site Name: LIBERTY STREET ANSONIA COPPER AND BRASS
NPL: N
FF: N
OU: 00
Action Code: RV
Action Name: RMVL
SEQ: 1
Start Date: 2017-09-18 05:00:00
Finish Date: 9/14/2018 5:00:00 AM
Qual: C
Current Action Lead: EPA Perf

Region: 01
Site ID: 0100166
EPA ID: CTD060005766
Site Name: LIBERTY STREET ANSONIA COPPER AND BRASS

Map ID
Direction
Distance
Elevation

MAP FINDINGS

Site

Database(s)

EDR ID Number
EPA ID Number

LIBERTY STREET ANSONIA COPPER AND BRASS (Continued)

1015730775

NPL: N
FF: N
OU: 00
Action Code: PA
Action Name: PA
SEQ: 1
Start Date: Not reported
Finish Date: 9/1/1984 5:00:00 AM
Qual: L
Current Action Lead: St Perf

RCRA-LQG:

Date form received by agency: 2012-03-06 00:00:00.0
Facility name: ANSONIA COPPER & BRASS INC
Facility address: 75 LIBERTY ST
ANSONIA, CT 06401
EPA ID: CTD060005766
Mailing address: BANK ST
WATERBURY, CT 06708
Contact: ROBERT MCGANN
Contact address: BANK ST
WATERBURY, CT 06708
Contact country: US
Contact telephone: 203-619-1567
Contact email: BEMCGLOBY@YAHOO.COM
EPA Region: 01
Land type: Private
Classification: Large Quantity Generator
Description: Handler: generates 1,000 kg or more of hazardous waste during any calendar month; or generates more than 1 kg of acutely hazardous waste during any calendar month; or generates more than 100 kg of any residue or contaminated soil, waste or other debris resulting from the cleanup of a spill, into or on any land or water, of acutely hazardous waste during any calendar month; or generates 1 kg or less of acutely hazardous waste during any calendar month, and accumulates more than 1 kg of acutely hazardous waste at any time; or generates 100 kg or less of any residue or contaminated soil, waste or other debris resulting from the cleanup of a spill, into or on any land or water, of acutely hazardous waste during any calendar month, and accumulates more than 100 kg of that material at any time

Owner/Operator Summary:

Owner/operator name: ANSONIA COPPER & BRASS INC
Owner/operator address: Not reported
Not reported
Owner/operator country: Not reported
Owner/operator telephone: Not reported
Owner/operator email: Not reported
Owner/operator fax: Not reported
Owner/operator extension: Not reported
Legal status: Private
Owner/Operator Type: Operator
Owner/Op start date: 2002-06-28 00:00:00.
Owner/Op end date: Not reported

Map ID
Direction
Distance
Elevation

MAP FINDINGS

Site

Database(s)

EDR ID Number
EPA ID Number

LIBERTY STREET ANSONIA COPPER AND BRASS (Continued)

1015730775

Owner/operator name: R L M CORP
Owner/operator address: BANK ST
WATERBURY, CT 06708
Owner/operator country: US
Owner/operator telephone: 203-756-6087
Owner/operator email: Not reported
Owner/operator fax: Not reported
Owner/operator extension: Not reported
Legal status: Private
Owner/Operator Type: Owner
Owner/Op start date: 2002-06-28 00:00:00.
Owner/Op end date: Not reported

Handler Activities Summary:

U.S. importer of hazardous waste: No
Mixed waste (haz. and radioactive): No
Recycler of hazardous waste: No
Transporter of hazardous waste: No
Treater, storer or disposer of HW: No
Underground injection activity: No
On-site burner exemption: No
Furnace exemption: No
Used oil fuel burner: No
Used oil processor: No
User oil refiner: No
Used oil fuel marketer to burner: No
Used oil Specification marketer: No
Used oil transfer facility: No
Used oil transporter: No

Historical Generators:

Date form received by agency: 2010-05-10 00:00:00.0
Site name: ANSONIA COPPER & BRASS INC
Classification: Large Quantity Generator

Date form received by agency: 2008-02-19 00:00:00.0
Site name: ANSONIA COPPER & BRASS INC
Classification: Large Quantity Generator

Date form received by agency: 2006-02-21 00:00:00.0
Site name: ANSONIA COPPER & BRASS INC
Classification: Large Quantity Generator

Date form received by agency: 2004-02-29 00:00:00.0
Site name: ANSONIA COPPER & BRASS INC
Classification: Large Quantity Generator

Date form received by agency: 2002-02-28 00:00:00.0
Site name: ANSONIA COPPER & BRASS, INC.
Classification: Large Quantity Generator

Date form received by agency: 2000-02-21 00:00:00.0
Site name: ANSONIA COPPER & BRASS, INC.
Classification: Large Quantity Generator

Date form received by agency: 1998-01-30 00:00:00.0

Map ID
Direction
Distance
Elevation

MAP FINDINGS

Site

Database(s)

EDR ID Number
EPA ID Number

LIBERTY STREET ANSONIA COPPER AND BRASS (Continued)

1015730775

Site name: ANSONIA COPPER & BRASS INC
Classification: Large Quantity Generator

Date form received by agency: 1996-02-23 00:00:00.0
Site name: ANSONIA COPPER & BRASS, INC.
Classification: Large Quantity Generator

Date form received by agency: 1994-02-09 00:00:00.0
Site name: ANSONIA COPPER AND BRASS INC
Classification: Large Quantity Generator

Date form received by agency: 1992-02-25 00:00:00.0
Site name: ANSONIA COPPER AND BRASS INC
Classification: Large Quantity Generator

Date form received by agency: 1990-02-20 00:00:00.0
Site name: ANSONIA COPPER & BRASS, INC.
Classification: Small Quantity Generator

Date form received by agency: 1980-09-18 00:00:00.0
Site name: ANSONIA COPPER & BRASS INC
Classification: Large Quantity Generator

Date form received by agency: 1980-09-18 00:00:00.0
Site name: ANSONIA COPPER & BRASS INC
Classification: Not a generator, verified

Hazardous Waste Summary:

. Waste code: D000
. Waste name: Not Defined

. Waste code: D001
. Waste name: IGNITABLE WASTE

. Waste code: D002
. Waste name: CORROSIVE WASTE

. Waste code: D003
. Waste name: REACTIVE WASTE

. Waste code: D006
. Waste name: CADMIUM

. Waste code: D007
. Waste name: CHROMIUM

. Waste code: D008
. Waste name: LEAD

. Waste code: D009
. Waste name: MERCURY

. Waste code: D011
. Waste name: SILVER

. Waste code: F002

Map ID
Direction
Distance
Elevation

MAP FINDINGS

Site

Database(s)

EDR ID Number
EPA ID Number

LIBERTY STREET ANSONIA COPPER AND BRASS (Continued)

1015730775

- . Waste name: THE FOLLOWING SPENT HALOGENATED SOLVENTS: TETRACHLOROETHYLENE, METHYLENE CHLORIDE, TRICHLOROETHYLENE, 1,1,1-TRICHLOROETHANE, CHLOROBENZENE, 1,1,2-TRICHLORO-1,2,2-TRIFLUOROETHANE, ORTHO-DICHLOROBENZENE, TRICHLOROFLUOROMETHANE, AND 1,1,2, TRICHLOROETHANE; ALL SPENT SOLVENT MIXTURES/BLENDS CONTAINING, BEFORE USE, A TOTAL OF TEN PERCENT OR MORE (BY VOLUME) OF ONE OR MORE OF THE ABOVE HALOGENATED SOLVENTS OR THOSE SOLVENTS LISTED IN F001, F004, AND F005; AND STILL BOTTOMS FROM THE RECOVERY OF THESE SPENT SOLVENTS AND SPENT SOLVENT MIXTURES.
- . Waste code: P098
- . Waste name: POTASSIUM CYANIDE (OR) POTASSIUM CYANIDE K(CN)
- . Waste code: P106
- . Waste name: SODIUM CYANIDE (OR) SODIUM CYANIDE NA(CN)
- . Waste code: U226
- . Waste name: ETHANE, 1,1,1-TRICHLORO- (OR) METHYL CHLOROFORM

Facility Has Received Notices of Violations:

Regulation violated: Not reported
Area of violation: Generators - General
Date violation determined: 2016-11-01 00:00:00.0
Date achieved compliance: Not reported
Violation lead agency: State
Enforcement action: COMPLIANCE SCHEDULE EVALUATION
Enforcement action date: 2017-01-10 00:00:00.0
Enf. disposition status: Not reported
Enf. disp. status date: Not reported
Enforcement lead agency: State
Proposed penalty amount: Not reported
Final penalty amount: Not reported
Paid penalty amount: Not reported

Regulation violated: Not reported
Area of violation: Generators - Pre-transport
Date violation determined: 2016-11-01 00:00:00.0
Date achieved compliance: Not reported
Violation lead agency: State
Enforcement action: CASE DEVELOPMENT INSPECTION
Enforcement action date: 2017-01-10 00:00:00.0
Enf. disposition status: Not reported
Enf. disp. status date: Not reported
Enforcement lead agency: State
Proposed penalty amount: Not reported
Final penalty amount: Not reported
Paid penalty amount: Not reported

Regulation violated: Not reported
Area of violation: Generators - General
Date violation determined: 2016-11-01 00:00:00.0
Date achieved compliance: Not reported
Violation lead agency: State
Enforcement action: CASE DEVELOPMENT INSPECTION
Enforcement action date: 2017-01-10 00:00:00.0
Enf. disposition status: Not reported
Enf. disp. status date: Not reported

Map ID
Direction
Distance
Elevation

MAP FINDINGS

Site

Database(s)

EDR ID Number
EPA ID Number

LIBERTY STREET ANSONIA COPPER AND BRASS (Continued)

1015730775

Enforcement lead agency: State
Proposed penalty amount: Not reported
Final penalty amount: Not reported
Paid penalty amount: Not reported

Regulation violated: Not reported
Area of violation: Generators - Pre-transport
Date violation determined: 2016-11-01 00:00:00.0
Date achieved compliance: Not reported
Violation lead agency: State
Enforcement action: COMPLIANCE SCHEDULE EVALUATION
Enforcement action date: 2017-01-10 00:00:00.0
Enf. disposition status: Not reported
Enf. disp. status date: Not reported
Enforcement lead agency: State
Proposed penalty amount: Not reported
Final penalty amount: Not reported
Paid penalty amount: Not reported

Regulation violated: Not reported
Area of violation: Generators - Records/Reporting
Date violation determined: 2016-11-01 00:00:00.0
Date achieved compliance: Not reported
Violation lead agency: State
Enforcement action: COMPLIANCE SCHEDULE EVALUATION
Enforcement action date: 2017-01-10 00:00:00.0
Enf. disposition status: Not reported
Enf. disp. status date: Not reported
Enforcement lead agency: State
Proposed penalty amount: Not reported
Final penalty amount: Not reported
Paid penalty amount: Not reported

Regulation violated: Not reported
Area of violation: Generators - Records/Reporting
Date violation determined: 2016-11-01 00:00:00.0
Date achieved compliance: Not reported
Violation lead agency: State
Enforcement action: CASE DEVELOPMENT INSPECTION
Enforcement action date: 2017-01-10 00:00:00.0
Enf. disposition status: Not reported
Enf. disp. status date: Not reported
Enforcement lead agency: State
Proposed penalty amount: Not reported
Final penalty amount: Not reported
Paid penalty amount: Not reported

Regulation violated: Not reported
Area of violation: Generators - General
Date violation determined: 2016-01-06 00:00:00.0
Date achieved compliance: Not reported
Violation lead agency: State
Enforcement action: CASE DEVELOPMENT INSPECTION
Enforcement action date: 2017-01-10 00:00:00.0
Enf. disposition status: Not reported
Enf. disp. status date: Not reported
Enforcement lead agency: State

Map ID
Direction
Distance
Elevation

MAP FINDINGS

Site

Database(s)

EDR ID Number
EPA ID Number

LIBERTY STREET ANSONIA COPPER AND BRASS (Continued)

1015730775

Proposed penalty amount: Not reported
Final penalty amount: Not reported
Paid penalty amount: Not reported

Regulation violated: Not reported
Area of violation: Generators - General
Date violation determined: 2016-01-06 00:00:00.0
Date achieved compliance: Not reported
Violation lead agency: State
Enforcement action: FOLLOW-UP INSPECTION
Enforcement action date: 2016-03-07 00:00:00.0
Enf. disposition status: Not reported
Enf. disp. status date: Not reported
Enforcement lead agency: State
Proposed penalty amount: Not reported
Final penalty amount: Not reported
Paid penalty amount: Not reported

Regulation violated: Not reported
Area of violation: Generators - General
Date violation determined: 2016-01-06 00:00:00.0
Date achieved compliance: Not reported
Violation lead agency: State
Enforcement action: COMPLIANCE SCHEDULE EVALUATION
Enforcement action date: 2017-01-10 00:00:00.0
Enf. disposition status: Not reported
Enf. disp. status date: Not reported
Enforcement lead agency: State
Proposed penalty amount: Not reported
Final penalty amount: Not reported
Paid penalty amount: Not reported

Regulation violated: Not reported
Area of violation: Generators - General
Date violation determined: 2016-01-06 00:00:00.0
Date achieved compliance: Not reported
Violation lead agency: State
Enforcement action: FOLLOW-UP INSPECTION
Enforcement action date: 2017-01-10 00:00:00.0
Enf. disposition status: Not reported
Enf. disp. status date: Not reported
Enforcement lead agency: State
Proposed penalty amount: Not reported
Final penalty amount: Not reported
Paid penalty amount: Not reported

Regulation violated: Not reported
Area of violation: Generators - General
Date violation determined: 2016-01-06 00:00:00.0
Date achieved compliance: Not reported
Violation lead agency: State
Enforcement action: CASE DEVELOPMENT INSPECTION
Enforcement action date: 2016-03-07 00:00:00.0
Enf. disposition status: Not reported
Enf. disp. status date: Not reported
Enforcement lead agency: State
Proposed penalty amount: Not reported

Map ID
Direction
Distance
Elevation

MAP FINDINGS

Site

Database(s)

EDR ID Number
EPA ID Number

LIBERTY STREET ANSONIA COPPER AND BRASS (Continued)

1015730775

Final penalty amount: Not reported
Paid penalty amount: Not reported

Regulation violated: Not reported
Area of violation: Generators - General
Date violation determined: 2016-01-06 00:00:00.0
Date achieved compliance: Not reported
Violation lead agency: State
Enforcement action: COMPLIANCE SCHEDULE EVALUATION
Enforcement action date: 2016-03-07 00:00:00.0
Enf. disposition status: Not reported
Enf. disp. status date: Not reported
Enforcement lead agency: State
Proposed penalty amount: Not reported
Final penalty amount: Not reported
Paid penalty amount: Not reported

Regulation violated: Not reported
Area of violation: Used Oil - Generators
Date violation determined: 2013-12-20 00:00:00.0
Date achieved compliance: Not reported
Violation lead agency: State
Enforcement action: FOLLOW-UP INSPECTION
Enforcement action date: 2017-01-10 00:00:00.0
Enf. disposition status: Not reported
Enf. disp. status date: Not reported
Enforcement lead agency: State
Proposed penalty amount: Not reported
Final penalty amount: Not reported
Paid penalty amount: Not reported

Regulation violated: Not reported
Area of violation: Used Oil - Generators
Date violation determined: 2013-12-20 00:00:00.0
Date achieved compliance: Not reported
Violation lead agency: State
Enforcement action: COMPLIANCE SCHEDULE EVALUATION
Enforcement action date: 2017-01-10 00:00:00.0
Enf. disposition status: Not reported
Enf. disp. status date: Not reported
Enforcement lead agency: State
Proposed penalty amount: Not reported
Final penalty amount: Not reported
Paid penalty amount: Not reported

Regulation violated: Not reported
Area of violation: State Statute or Regulation
Date violation determined: 2013-12-20 00:00:00.0
Date achieved compliance: Not reported
Violation lead agency: State
Enforcement action: COMPLIANCE EVALUATION INSPECTION ON-SITE
Enforcement action date: 2017-01-10 00:00:00.0
Enf. disposition status: Not reported
Enf. disp. status date: Not reported
Enforcement lead agency: State
Proposed penalty amount: Not reported
Final penalty amount: Not reported

Map ID
Direction
Distance
Elevation

MAP FINDINGS

Site

Database(s)

EDR ID Number
EPA ID Number

LIBERTY STREET ANSONIA COPPER AND BRASS (Continued)

1015730775

Paid penalty amount: Not reported

Regulation violated: Not reported
Area of violation: Generators - General
Date violation determined: 2013-12-20 00:00:00.0
Date achieved compliance: Not reported
Violation lead agency: State
Enforcement action: COMPLIANCE EVALUATION INSPECTION ON-SITE
Enforcement action date: 2017-01-10 00:00:00.0
Enf. disposition status: Not reported
Enf. disp. status date: Not reported
Enforcement lead agency: State
Proposed penalty amount: Not reported
Final penalty amount: Not reported
Paid penalty amount: Not reported

Regulation violated: Not reported
Area of violation: Generators - General
Date violation determined: 2013-12-20 00:00:00.0
Date achieved compliance: Not reported
Violation lead agency: State
Enforcement action: COMPLIANCE SCHEDULE EVALUATION
Enforcement action date: 2014-02-26 00:00:00.0
Enf. disposition status: Not reported
Enf. disp. status date: Not reported
Enforcement lead agency: State
Proposed penalty amount: Not reported
Final penalty amount: Not reported
Paid penalty amount: Not reported

Regulation violated: Not reported
Area of violation: Used Oil - Generators
Date violation determined: 2013-12-20 00:00:00.0
Date achieved compliance: Not reported
Violation lead agency: State
Enforcement action: FOLLOW-UP INSPECTION
Enforcement action date: 2014-02-26 00:00:00.0
Enf. disposition status: Not reported
Enf. disp. status date: Not reported
Enforcement lead agency: State
Proposed penalty amount: Not reported
Final penalty amount: Not reported
Paid penalty amount: Not reported

Regulation violated: Not reported
Area of violation: Used Oil - Generators
Date violation determined: 2013-12-20 00:00:00.0
Date achieved compliance: Not reported
Violation lead agency: State
Enforcement action: COMPLIANCE EVALUATION INSPECTION ON-SITE
Enforcement action date: 2017-01-10 00:00:00.0
Enf. disposition status: Not reported
Enf. disp. status date: Not reported
Enforcement lead agency: State
Proposed penalty amount: Not reported
Final penalty amount: Not reported
Paid penalty amount: Not reported

Map ID
Direction
Distance
Elevation

MAP FINDINGS

Site

Database(s)

EDR ID Number
EPA ID Number

LIBERTY STREET ANSONIA COPPER AND BRASS (Continued)

1015730775

Regulation violated:	Not reported
Area of violation:	State Statute or Regulation
Date violation determined:	2013-12-20 00:00:00.0
Date achieved compliance:	Not reported
Violation lead agency:	State
Enforcement action:	CASE DEVELOPMENT INSPECTION
Enforcement action date:	2014-02-26 00:00:00.0
Enf. disposition status:	Not reported
Enf. disp. status date:	Not reported
Enforcement lead agency:	State
Proposed penalty amount:	Not reported
Final penalty amount:	Not reported
Paid penalty amount:	Not reported
Regulation violated:	Not reported
Area of violation:	Generators - Pre-transport
Date violation determined:	2013-12-20 00:00:00.0
Date achieved compliance:	2014-04-02 00:00:00.0
Violation lead agency:	State
Enforcement action:	COMPLIANCE EVALUATION INSPECTION ON-SITE
Enforcement action date:	2014-02-26 00:00:00.0
Enf. disposition status:	Not reported
Enf. disp. status date:	Not reported
Enforcement lead agency:	State
Proposed penalty amount:	Not reported
Final penalty amount:	Not reported
Paid penalty amount:	Not reported
Regulation violated:	Not reported
Area of violation:	Used Oil - Generators
Date violation determined:	2013-12-20 00:00:00.0
Date achieved compliance:	Not reported
Violation lead agency:	State
Enforcement action:	COMPLIANCE EVALUATION INSPECTION ON-SITE
Enforcement action date:	2014-02-26 00:00:00.0
Enf. disposition status:	Not reported
Enf. disp. status date:	Not reported
Enforcement lead agency:	State
Proposed penalty amount:	Not reported
Final penalty amount:	Not reported
Paid penalty amount:	Not reported
Regulation violated:	Not reported
Area of violation:	Used Oil - Generators
Date violation determined:	2013-12-20 00:00:00.0
Date achieved compliance:	Not reported
Violation lead agency:	State
Enforcement action:	CASE DEVELOPMENT INSPECTION
Enforcement action date:	2017-01-10 00:00:00.0
Enf. disposition status:	Not reported
Enf. disp. status date:	Not reported
Enforcement lead agency:	State
Proposed penalty amount:	Not reported
Final penalty amount:	Not reported
Paid penalty amount:	Not reported
Regulation violated:	Not reported

Map ID
Direction
Distance
Elevation

MAP FINDINGS

Site

Database(s)

EDR ID Number
EPA ID Number

LIBERTY STREET ANSONIA COPPER AND BRASS (Continued)

1015730775

Area of violation: Generators - General
Date violation determined: 2013-12-20 00:00:00.0
Date achieved compliance: Not reported
Violation lead agency: State
Enforcement action: COMPLIANCE EVALUATION INSPECTION ON-SITE
Enforcement action date: 2014-02-26 00:00:00.0
Enf. disposition status: Not reported
Enf. disp. status date: Not reported
Enforcement lead agency: State
Proposed penalty amount: Not reported
Final penalty amount: Not reported
Paid penalty amount: Not reported

Regulation violated: Not reported
Area of violation: State Statute or Regulation
Date violation determined: 2013-12-20 00:00:00.0
Date achieved compliance: Not reported
Violation lead agency: State
Enforcement action: COMPLIANCE EVALUATION INSPECTION ON-SITE
Enforcement action date: 2014-02-26 00:00:00.0
Enf. disposition status: Not reported
Enf. disp. status date: Not reported
Enforcement lead agency: State
Proposed penalty amount: Not reported
Final penalty amount: Not reported
Paid penalty amount: Not reported

Regulation violated: Not reported
Area of violation: Generators - General
Date violation determined: 2013-12-20 00:00:00.0
Date achieved compliance: Not reported
Violation lead agency: State
Enforcement action: CASE DEVELOPMENT INSPECTION
Enforcement action date: 2017-01-10 00:00:00.0
Enf. disposition status: Not reported
Enf. disp. status date: Not reported
Enforcement lead agency: State
Proposed penalty amount: Not reported
Final penalty amount: Not reported
Paid penalty amount: Not reported

Regulation violated: Not reported
Area of violation: Generators - General
Date violation determined: 2013-12-20 00:00:00.0
Date achieved compliance: Not reported
Violation lead agency: State
Enforcement action: COMPLIANCE SCHEDULE EVALUATION
Enforcement action date: 2017-01-10 00:00:00.0
Enf. disposition status: Not reported
Enf. disp. status date: Not reported
Enforcement lead agency: State
Proposed penalty amount: Not reported
Final penalty amount: Not reported
Paid penalty amount: Not reported

Regulation violated: Not reported
Area of violation: Generators - General

Map ID
Direction
Distance
Elevation

MAP FINDINGS

Site

Database(s)

EDR ID Number
EPA ID Number

LIBERTY STREET ANSONIA COPPER AND BRASS (Continued)

1015730775

Date violation determined: 2013-12-20 00:00:00.0
Date achieved compliance: Not reported
Violation lead agency: State
Enforcement action: FOLLOW-UP INSPECTION
Enforcement action date: 2017-01-10 00:00:00.0
Enf. disposition status: Not reported
Enf. disp. status date: Not reported
Enforcement lead agency: State
Proposed penalty amount: Not reported
Final penalty amount: Not reported
Paid penalty amount: Not reported

Regulation violated: Not reported
Area of violation: Generators - General
Date violation determined: 2013-12-20 00:00:00.0
Date achieved compliance: Not reported
Violation lead agency: State
Enforcement action: FOLLOW-UP INSPECTION
Enforcement action date: 2014-02-26 00:00:00.0
Enf. disposition status: Not reported
Enf. disp. status date: Not reported
Enforcement lead agency: State
Proposed penalty amount: Not reported
Final penalty amount: Not reported
Paid penalty amount: Not reported

Regulation violated: Not reported
Area of violation: State Statute or Regulation
Date violation determined: 2013-12-20 00:00:00.0
Date achieved compliance: Not reported
Violation lead agency: State
Enforcement action: CASE DEVELOPMENT INSPECTION
Enforcement action date: 2017-01-10 00:00:00.0
Enf. disposition status: Not reported
Enf. disp. status date: Not reported
Enforcement lead agency: State
Proposed penalty amount: Not reported
Final penalty amount: Not reported
Paid penalty amount: Not reported

Regulation violated: Not reported
Area of violation: Universal Waste - Small Quantity Handlers
Date violation determined: 2013-12-20 00:00:00.0
Date achieved compliance: 2016-04-29 00:00:00.0
Violation lead agency: State
Enforcement action: COMPLIANCE EVALUATION INSPECTION ON-SITE
Enforcement action date: 2016-03-07 00:00:00.0
Enf. disposition status: Not reported
Enf. disp. status date: Not reported
Enforcement lead agency: State
Proposed penalty amount: Not reported
Final penalty amount: Not reported
Paid penalty amount: Not reported

Regulation violated: Not reported
Area of violation: Used Oil - Generators
Date violation determined: 2013-12-20 00:00:00.0

Map ID
Direction
Distance
Elevation

MAP FINDINGS

Site

Database(s)

EDR ID Number
EPA ID Number

LIBERTY STREET ANSONIA COPPER AND BRASS (Continued)

1015730775

Date achieved compliance: Not reported
Violation lead agency: State
Enforcement action: COMPLIANCE SCHEDULE EVALUATION
Enforcement action date: 2014-02-26 00:00:00.0
Enf. disposition status: Not reported
Enf. disp. status date: Not reported
Enforcement lead agency: State
Proposed penalty amount: Not reported
Final penalty amount: Not reported
Paid penalty amount: Not reported

Regulation violated: Not reported
Area of violation: Universal Waste - Small Quantity Handlers
Date violation determined: 2013-12-20 00:00:00.0
Date achieved compliance: 2016-04-29 00:00:00.0
Violation lead agency: State
Enforcement action: COMPLIANCE EVALUATION INSPECTION ON-SITE
Enforcement action date: 2014-02-26 00:00:00.0
Enf. disposition status: Not reported
Enf. disp. status date: Not reported
Enforcement lead agency: State
Proposed penalty amount: Not reported
Final penalty amount: Not reported
Paid penalty amount: Not reported

Regulation violated: Not reported
Area of violation: Generators - General
Date violation determined: 2013-12-20 00:00:00.0
Date achieved compliance: Not reported
Violation lead agency: State
Enforcement action: CASE DEVELOPMENT INSPECTION
Enforcement action date: 2014-02-26 00:00:00.0
Enf. disposition status: Not reported
Enf. disp. status date: Not reported
Enforcement lead agency: State
Proposed penalty amount: Not reported
Final penalty amount: Not reported
Paid penalty amount: Not reported

Regulation violated: Not reported
Area of violation: Used Oil - Generators
Date violation determined: 2013-12-20 00:00:00.0
Date achieved compliance: Not reported
Violation lead agency: State
Enforcement action: CASE DEVELOPMENT INSPECTION
Enforcement action date: 2014-02-26 00:00:00.0
Enf. disposition status: Not reported
Enf. disp. status date: Not reported
Enforcement lead agency: State
Proposed penalty amount: Not reported
Final penalty amount: Not reported
Paid penalty amount: Not reported

Regulation violated: Not reported
Area of violation: Used Oil - Generators
Date violation determined: 2007-11-29 00:00:00.0
Date achieved compliance: 2008-03-31 00:00:00.0

Map ID
Direction
Distance
Elevation

MAP FINDINGS

Site

Database(s)

EDR ID Number
EPA ID Number

LIBERTY STREET ANSONIA COPPER AND BRASS (Continued)

1015730775

Violation lead agency: State
Enforcement action: COMPLIANCE EVALUATION INSPECTION ON-SITE
Enforcement action date: 2008-01-03 00:00:00.0
Enf. disposition status: Action Satisfied (Case Closed)
Enf. disp. status date: 2008-03-31 00:00:00.0
Enforcement lead agency: State
Proposed penalty amount: Not reported
Final penalty amount: Not reported
Paid penalty amount: Not reported

Regulation violated: SR - 22a-449(c)-102(a)(2)d
Area of violation: Generators - Pre-transport
Date violation determined: 1997-11-05 00:00:00.0
Date achieved compliance: 1998-05-12 00:00:00.0
Violation lead agency: EPA
Enforcement action: COMPLIANCE EVALUATION INSPECTION ON-SITE
Enforcement action date: 1998-03-31 00:00:00.0
Enf. disposition status: Not reported
Enf. disp. status date: Not reported
Enforcement lead agency: EPA
Proposed penalty amount: Not reported
Final penalty amount: Not reported
Paid penalty amount: Not reported

Regulation violated: SR - 22a-449(c)-102(a)(2)(C)
Area of violation: Generators - Pre-transport
Date violation determined: 1997-11-05 00:00:00.0
Date achieved compliance: 1998-05-12 00:00:00.0
Violation lead agency: EPA
Enforcement action: COMPLIANCE EVALUATION INSPECTION ON-SITE
Enforcement action date: 1998-03-31 00:00:00.0
Enf. disposition status: Not reported
Enf. disp. status date: Not reported
Enforcement lead agency: EPA
Proposed penalty amount: Not reported
Final penalty amount: Not reported
Paid penalty amount: Not reported

Regulation violated: SR - 22a-449(c)-102(a)(1)
Area of violation: Generators - General
Date violation determined: 1997-11-05 00:00:00.0
Date achieved compliance: 1997-12-23 00:00:00.0
Violation lead agency: EPA
Enforcement action: COMPLIANCE EVALUATION INSPECTION ON-SITE
Enforcement action date: 1998-03-31 00:00:00.0
Enf. disposition status: Not reported
Enf. disp. status date: Not reported
Enforcement lead agency: EPA
Proposed penalty amount: Not reported
Final penalty amount: Not reported
Paid penalty amount: Not reported

Regulation violated: SR - 22a-449(c)-102(a)(1)
Area of violation: Generators - Pre-transport
Date violation determined: 1997-11-05 00:00:00.0
Date achieved compliance: 1998-05-12 00:00:00.0
Violation lead agency: EPA

Map ID
Direction
Distance
Elevation

MAP FINDINGS

Site

Database(s)

EDR ID Number
EPA ID Number

LIBERTY STREET ANSONIA COPPER AND BRASS (Continued)

1015730775

Enforcement action: COMPLIANCE EVALUATION INSPECTION ON-SITE
Enforcement action date: 1998-03-31 00:00:00.0
Enf. disposition status: Not reported
Enf. disp. status date: Not reported
Enforcement lead agency: EPA
Proposed penalty amount: Not reported
Final penalty amount: Not reported
Paid penalty amount: Not reported

Regulation violated: SR - 22a-449(c) - 101(a)&(c)
Area of violation: Listing - General
Date violation determined: 1993-08-18 00:00:00.0
Date achieved compliance: 1994-05-03 00:00:00.0
Violation lead agency: State
Enforcement action: COMPLIANCE EVALUATION INSPECTION ON-SITE
Enforcement action date: 1994-02-04 00:00:00.0
Enf. disposition status: Not reported
Enf. disp. status date: Not reported
Enforcement lead agency: State
Proposed penalty amount: Not reported
Final penalty amount: Not reported
Paid penalty amount: Not reported

Regulation violated: FR - 262.34(a)(1)
Area of violation: Generators - Pre-transport
Date violation determined: 1993-08-18 00:00:00.0
Date achieved compliance: 1994-05-03 00:00:00.0
Violation lead agency: State
Enforcement action: COMPLIANCE EVALUATION INSPECTION ON-SITE
Enforcement action date: 1994-02-04 00:00:00.0
Enf. disposition status: Not reported
Enf. disp. status date: Not reported
Enforcement lead agency: State
Proposed penalty amount: Not reported
Final penalty amount: Not reported
Paid penalty amount: Not reported

Regulation violated: FR - 262.34(a)(4)
Area of violation: Generators - Pre-transport
Date violation determined: 1993-08-18 00:00:00.0
Date achieved compliance: 1994-05-03 00:00:00.0
Violation lead agency: State
Enforcement action: COMPLIANCE EVALUATION INSPECTION ON-SITE
Enforcement action date: 1994-02-04 00:00:00.0
Enf. disposition status: Not reported
Enf. disp. status date: Not reported
Enforcement lead agency: State
Proposed penalty amount: Not reported
Final penalty amount: Not reported
Paid penalty amount: Not reported

Regulation violated: SR - 22a-449(c) - 102(b)(2)
Area of violation: Generators - Pre-transport
Date violation determined: 1993-08-18 00:00:00.0
Date achieved compliance: 1994-05-03 00:00:00.0
Violation lead agency: State
Enforcement action: COMPLIANCE EVALUATION INSPECTION ON-SITE

Map ID
Direction
Distance
Elevation

MAP FINDINGS

Site

Database(s)

EDR ID Number
EPA ID Number

LIBERTY STREET ANSONIA COPPER AND BRASS (Continued)

1015730775

Enforcement action date: 1994-02-04 00:00:00.0
Enf. disposition status: Not reported
Enf. disp. status date: Not reported
Enforcement lead agency: State
Proposed penalty amount: Not reported
Final penalty amount: Not reported
Paid penalty amount: Not reported

Regulation violated: FR - 266 261
Area of violation: Generators - Pre-transport
Date violation determined: 1993-08-18 00:00:00.0
Date achieved compliance: 1994-05-03 00:00:00.0
Violation lead agency: State
Enforcement action: COMPLIANCE EVALUATION INSPECTION ON-SITE
Enforcement action date: 1994-02-04 00:00:00.0
Enf. disposition status: Not reported
Enf. disp. status date: Not reported
Enforcement lead agency: State
Proposed penalty amount: Not reported
Final penalty amount: Not reported
Paid penalty amount: Not reported

Regulation violated: Not reported
Area of violation: Generators - General
Date violation determined: 1984-10-04 00:00:00.0
Date achieved compliance: 1993-08-18 00:00:00.0
Violation lead agency: State
Enforcement action: COMPLIANCE EVALUATION INSPECTION ON-SITE
Enforcement action date: Not reported
Enf. disposition status: Not reported
Enf. disp. status date: Not reported
Enforcement lead agency: Not reported
Proposed penalty amount: Not reported
Final penalty amount: Not reported
Paid penalty amount: Not reported

Evaluation Action Summary:
Evaluation date: 2018-04-18 00:00:00.0
Evaluation: WRITTEN INFORMAL
Area of violation: Generators - Records/Reporting
Date achieved compliance: Not reported
Evaluation lead agency: State

Evaluation date: 2018-04-18 00:00:00.0
Evaluation: WRITTEN INFORMAL
Area of violation: Generators - Pre-transport
Date achieved compliance: Not reported
Evaluation lead agency: State

Evaluation date: 2018-04-18 00:00:00.0
Evaluation: WRITTEN INFORMAL
Area of violation: Generators - General
Date achieved compliance: Not reported
Evaluation lead agency: State

Evaluation date: 2016-11-01 00:00:00.0
Evaluation: WRITTEN INFORMAL

Map ID
Direction
Distance
Elevation

MAP FINDINGS

Site

Database(s)

EDR ID Number
EPA ID Number

LIBERTY STREET ANSONIA COPPER AND BRASS (Continued)

1015730775

Area of violation:	Generators - Pre-transport
Date achieved compliance:	Not reported
Evaluation lead agency:	State
Evaluation date:	2016-11-01 00:00:00.0
Evaluation:	WRITTEN INFORMAL
Area of violation:	State Statute or Regulation
Date achieved compliance:	Not reported
Evaluation lead agency:	State
Evaluation date:	2016-11-01 00:00:00.0
Evaluation:	WRITTEN INFORMAL
Area of violation:	Generators - General
Date achieved compliance:	Not reported
Evaluation lead agency:	State
Evaluation date:	2016-11-01 00:00:00.0
Evaluation:	WRITTEN INFORMAL
Area of violation:	Used Oil - Generators
Date achieved compliance:	Not reported
Evaluation lead agency:	State
Evaluation date:	2016-11-01 00:00:00.0
Evaluation:	WRITTEN INFORMAL
Area of violation:	Generators - Records/Reporting
Date achieved compliance:	Not reported
Evaluation lead agency:	State
Evaluation date:	2016-10-12 00:00:00.0
Evaluation:	WRITTEN INFORMAL
Area of violation:	Generators - General
Date achieved compliance:	Not reported
Evaluation lead agency:	State
Evaluation date:	2016-10-12 00:00:00.0
Evaluation:	WRITTEN INFORMAL
Area of violation:	Used Oil - Generators
Date achieved compliance:	Not reported
Evaluation lead agency:	State
Evaluation date:	2016-01-26 00:00:00.0
Evaluation:	WRITTEN INFORMAL
Area of violation:	Used Oil - Generators
Date achieved compliance:	Not reported
Evaluation lead agency:	State
Evaluation date:	2016-01-26 00:00:00.0
Evaluation:	WRITTEN INFORMAL
Area of violation:	Generators - General
Date achieved compliance:	Not reported
Evaluation lead agency:	State
Evaluation date:	2013-12-20 00:00:00.0
Evaluation:	WRITTEN INFORMAL
Area of violation:	Generators - Pre-transport
Date achieved compliance:	2014-04-02 00:00:00.0
Evaluation lead agency:	State

Map ID
Direction
Distance
Elevation

MAP FINDINGS

Site

Database(s)

EDR ID Number
EPA ID Number

LIBERTY STREET ANSONIA COPPER AND BRASS (Continued)

1015730775

Evaluation date: 2013-12-20 00:00:00.0
Evaluation: WRITTEN INFORMAL
Area of violation: Universal Waste - Small Quantity Handlers
Date achieved compliance: 2016-04-29 00:00:00.0
Evaluation lead agency: State

Evaluation date: 2013-12-20 00:00:00.0
Evaluation: WRITTEN INFORMAL
Area of violation: State Statute or Regulation
Date achieved compliance: Not reported
Evaluation lead agency: State

Evaluation date: 2013-12-20 00:00:00.0
Evaluation: WRITTEN INFORMAL
Area of violation: Generators - General
Date achieved compliance: Not reported
Evaluation lead agency: State

Evaluation date: 2013-12-20 00:00:00.0
Evaluation: WRITTEN INFORMAL
Area of violation: Used Oil - Generators
Date achieved compliance: Not reported
Evaluation lead agency: State

Evaluation date: 2007-11-29 00:00:00.0
Evaluation: WRITTEN INFORMAL
Area of violation: Used Oil - Generators
Date achieved compliance: 2008-03-31 00:00:00.0
Evaluation lead agency: State

Evaluation date: 1997-11-05 00:00:00.0
Evaluation: WRITTEN INFORMAL
Area of violation: Generators - Pre-transport
Date achieved compliance: 1998-05-12 00:00:00.0
Evaluation lead agency: EPA

Evaluation date: 1997-11-05 00:00:00.0
Evaluation: WRITTEN INFORMAL
Area of violation: Generators - General
Date achieved compliance: 1997-12-23 00:00:00.0
Evaluation lead agency: EPA

Evaluation date: 1993-08-18 00:00:00.0
Evaluation: WRITTEN INFORMAL
Area of violation: Listing - General
Date achieved compliance: 1994-05-03 00:00:00.0
Evaluation lead agency: State

Evaluation date: 1993-08-18 00:00:00.0
Evaluation: WRITTEN INFORMAL
Area of violation: Generators - Pre-transport
Date achieved compliance: 1994-05-03 00:00:00.0
Evaluation lead agency: State

LIENS 2:

Facility Name: LIBERTY STREET ANSONIA COPPER AND BRASS
Facility Address: 75 LIBERTY STREET AND 7 RIVERSIDE DRIVE
Facility City: ANSONIA

1015730775

[illegible]

PRP:

PRP Name: ANSONIA COPPER & BRASS INC
ANSONIA SPECIALTY METAL LLC

NY MANIFEST:

Name:	ANSONIA COPPER & BRASS INCORPORATED
Address:	75 LIBERTY ST.
City,State,Zip:	ANSONIA, CT 06401-0000
Country:	USA
EPA ID:	CTD060005766
Facility Status:	Not reported
Location Address 1:	75 LIBERTY ST
Code:	BP
Location Address 2:	Not reported
Total Tanks:	Not reported
Location City:	ANSONIA
Location State:	CT
Location Zip:	06401
Location Zip 4:	Not reported

NY MANIFEST:

EPAID:	CTD060005766
Mailing Name:	ANSONIA COPPER & BRASS INCORPORATED
Mailing Contact:	DONALD CASS ENV ENGR
Mailing Address 1:	75 LIBERTY STREET
Mailing Address 2:	Not reported
Mailing City:	ANSONIA
Mailing State:	CT
Mailing Zip:	06401
Mailing Zip 4:	Not reported
Mailing Country:	USA
Mailing Phone:	2035748500

Map ID
Direction
Distance
Elevation

MAP FINDINGS

Site

Database(s)

EDR ID Number
EPA ID Number

LIBERTY STREET ANSONIA COPPER AND BRASS (Continued)

1015730775

NY MANIFEST:

Document ID: Not reported
Manifest Status: Not reported
seq: Not reported
Year: 2008
Trans1 State ID: OHD042311209
Trans2 State ID: Not reported
Generator Ship Date: 07/22/2008
Trans1 Recv Date: 07/22/2008
Trans2 Recv Date: Not reported
TSD Site Recv Date: 07/23/2008
Part A Recv Date: Not reported
Part B Recv Date: Not reported
Generator EPA ID: CTD060005766
Trans1 EPA ID: Not reported
Trans2 EPA ID: Not reported
TSDF ID 1: NYD049253719
TSDF ID 2: Not reported
Manifest Tracking Number: 002283056FLE
Import Indicator: N
Export Indicator: N
Discr Quantity Indicator: N
Discr Type Indicator: N
Discr Residue Indicator: N
Discr Partial Reject Indicator: N
Discr Full Reject Indicator: N
Manifest Ref Number: Not reported
Alt Facility RCRA ID: Not reported
Alt Facility Sign Date: Not reported
MGMT Method Type Code: H141
Waste Code: Not reported
Waste Code: Not reported
Waste Code: Not reported
Waste Code: Not reported
Waste Code: Not reported
Waste Code: Not reported
Quantity: 3848.0
Units: P - Pounds
Number of Containers: 5.0
Container Type: BA - Burlap, plastic, paper bags
Handling Method: T Chemical, physical, or biological treatment.
Specific Gravity: 1.0
Waste Code: D006
Waste Code 1_2: Not reported
Waste Code 1_3: Not reported
Waste Code 1_4: Not reported
Waste Code 1_5: Not reported
Waste Code 1_6: Not reported

CT MANIFEST:

EPA ID: CTD060005766
Years: 2008, 2007, 2006, 2005, 2004, 2003, 2002, 2001, 2000, 1999, 1998,
1997, 1996, 1995, 1994, 1993, 1992, 1991, 1990, 1989, 1988, 1987,
1986, 1985, 1984
Name: ANSONIA COPPER & BRASS INC

Map ID
Direction
Distance
Elevation

MAP FINDINGS

Site

Database(s)

EDR ID Number
EPA ID Number

LIBERTY STREET ANSONIA COPPER AND BRASS (Continued)

1015730775

Address: 75 LIBERTY ST
City,State,Zip: ANSONIA, CT 06401

Details:

Year: 2008
EPA ID: CTD060005766
Manifest Id: 000195928JJK
TSDF EPA ID: NJD991291105
TSDF Name: CLEAN EARTH OF NORTH JERSEY INC
TSDF Address: 105 JACOBUS AVE
TSDF City,State,Zip: KEARNY, NJ 07032
TSDF Country: USA
TSDF Telephone: Not reported
Transport Date: Not reported
Transporter EPA ID: NJD000692061
Transporter Name: ENVIRONMENTAL TRANSPORT GROUP INC
Transporter Address: PO BOX 296
Transporter City,State,Zip: FLANDERS, NJ 07836
Transporter Country: USA
Transporter Phone: Not reported
Trans 2 Date: Not reported
Trans 2 EPA ID: Not reported
Trans 2 Name: Not reported
Trans 2 Address: Not reported
Transporter 2 City,State,Zip: CT
Trans 2 Country: USA
Trans 2 Phone: Not reported
Generator Mailing Address: 725 BANK ST
Generator City,State,Zip: WATERBURY, CT 06708
Generator Mailing Country: Not reported
Generator Phone: Not reported
Special Handling: Not reported
Discrepancies: QUANTITY: 54240 P
Date Shipped: 09/15/2008
Date Received: 09/15/2008
Last modified date: Not reported
Last modified by: Not reported
Comments: Not reported
Waste Occurrence: 1
US Dot Description: HAZARDOUS WASTE, SOLID, N.O.S.
Number of Containers: 1
Container Type: DT
Quantity: 22
Weight/Volume: Y
Batch Number: 698
EPA Waste Codes: D008
Copies: 1
Alt Fac EPA: Not reported
Alt Fac Name: Not reported
Alt Fac Street Address: Not reported
Alt Fac Town: Not reported
Alt Fac State: Not reported
Alt Fac Zip: Not reported
Alt Fac Date: Not reported
Unique Key: 000195928JJK1

Details as of 2013:

Map ID
Direction
Distance
Elevation

MAP FINDINGS

Site

Database(s)

EDR ID Number
EPA ID Number

LIBERTY STREET ANSONIA COPPER AND BRASS (Continued)

1015730775

Year: 2008
EPAID: CTD060005766
TSDF Telephone: 9733444004
Transporter Country: USA
Transporter Telephone: (800)598-3844
Transporter 2 Telephone: Not reported
Generator Mailing Country: USA
Telephone: 2036191567
Special Handling: Not reported
Last Modified Date: 06/01/2012
Last Modified By: RD

Waste as of 2013:

Year: 2008
Manifest ID: 000195928JJK
Waste Occurrence: 1
UNNA: Not reported
Hazard Class: 9
US Dot Description: HAZARDOUS WASTE, SOLID, N.O.S.
Number of Containers: 1
Container Type: DT
Quantity: 22
Weight/Volume: Y
Additional Description: Not reported
Handling Code: Not reported
Last Modified Date: 2010-12-20 00:00:00
Last Modified By: PG

Waste Code as of 2013:

Year: 2008
Manifest ID: 000195928JJK
Waste Occurrence: 1
EPA Waste Code: D008
Recycled Waste?: False
Last Modified Date: 2010-12-20 00:00:00
Last Modified By: PG

Name: ANSONIA COPPER & BRASS INC
Address: 75 LIBERTY ST
City,State,Zip: ANSONIA, CT 06401

Details:

Year: 2007
EPA ID: CTD060005766
Manifest Id: 001783074FLE
TSDF EPA ID: NYD049253719
TSDF Name: ASHLAND DISTRIBUTION CO
TSDF Address: 3 BROAD ST
TSDF City,State,Zip: BINGHAMTON, NY 13904-
TSDF Country: USA
TSDF Telephone: Not reported
Transport Date: Not reported
Transporter EPA ID: OHD042311209
Transporter Name: ASHLAND DISTRIBUTION CO
Transporter Address: 3 BROAD STREET
Transporter City,State,Zip: BINGHAMTON, NY 13904

Map ID
Direction
Distance
Elevation

MAP FINDINGS

Site

Database(s)

EDR ID Number
EPA ID Number

LIBERTY STREET ANSONIA COPPER AND BRASS (Continued)

1015730775

Transporter Country: USA
Transporter Phone: Not reported
Trans 2 Date: Not reported
Trans 2 EPA ID: Not reported
Trans 2 Name: Not reported
Trans 2 Address: Not reported
Transporter 2 City,State,Zip: CT
Trans 2 Country: USA
Trans 2 Phone: Not reported
Generator Mailing Address: PO BOX 109
Generator City,State,Zip: ANSONIA, CT 06401
Generator Mailing Country: Not reported
Generator Phone: Not reported
Special Handling: Not reported
Discrepancies: Not reported
Date Shipped: 12/26/2007
Date Received: 12/27/2007
Last modified date: Not reported
Last modified by: Not reported
Comments: Not reported
Waste Occurrence: 1
US Dot Description: ENV. HAZARDOUS SUBSTANCES, LIQUID, N.O.S.
Number of Containers: 5
Container Type: BA
Quantity: 4700
Weight/Volume: P
Batch Number: 88
EPA Waste Codes: D006
Copies: 1
Alt Fac EPA: Not reported
Alt Fac Name: Not reported
Alt Fac Street Address: Not reported
Alt Fac Town: Not reported
Alt Fac State: Not reported
Alt Fac Zip: Not reported
Alt Fac Date: Not reported
Unique Key: 001783074FLE1

Details as of 2013:

Year: 2007
EPAID: CTD060005766
TSDF Telephone: (607)723-8254
Transporter Country: USA
Transporter Telephone: (607)723-8254
Transporter 2 Telephone: Not reported
Generator Mailing Country: USA
Telephone: 2037326642
Special Handling: Not reported
Last Modified Date: 09/12/2008
Last Modified By: DMG

Name: ANSONIA COPPER & BRASS INC
Address: 75 LIBERTY ST
City,State,Zip: ANSONIA, CT 06401

Details:

Map ID
Direction
Distance
Elevation

MAP FINDINGS

Site

Database(s)

EDR ID Number
EPA ID Number

LIBERTY STREET ANSONIA COPPER AND BRASS (Continued)

1015730775

Year: 2006
EPA ID: CTD060005766
Manifest Id: 000025193gbf
TSDf EPA ID: CTD002593887
TSDf Name: BRIDGEPORT UNITED RECYCLING
TSDf Address: 50 Cross St
TSDf City,State,Zip: BRIDGEPORT, CT 06610-
TSDf Country: USA
TSDf Telephone: Not reported
Transport Date: Not reported
Transporter EPA ID: CTD021816889
Transporter Name: UNITED OIL RECOVERY INC
Transporter Address: 47 GRACEY AVE
Transporter City,State,Zip: MERIDEN, CT 06450-
Transporter Country: USA
Transporter Phone: Not reported
Trans 2 Date: Not reported
Trans 2 EPA ID: Not reported
Trans 2 Name: Not reported
Trans 2 Address: Not reported
Transporter 2 City,State,Zip: CT
Trans 2 Country: USA
Trans 2 Phone: Not reported
Generator Mailing Address: PO BOX 109
Generator City,State,Zip: ANSONIA, CT 06401
Generator Mailing Country: Not reported
Generator Phone: Not reported
Special Handling: Not reported
Discrepancies: Not reported
Date Shipped: 10/24/2006
Date Received: 10/25/2006
Last modified date: Not reported
Last modified by: Not reported
Comments: Not reported
Waste Occurrence: 1
US Dot Description: HAZARDOUS WASTE, LIQUID, N.O.S.
Number of Containers: 1
Container Type: TT
Quantity: 5000
Weight/Volume: G
Batch Number: 548, 589
EPA Waste Codes: D008
Copies: 1, 6
Alt Fac EPA: Not reported
Alt Fac Name: Not reported
Alt Fac Street Address: Not reported
Alt Fac Town: Not reported
Alt Fac State: Not reported
Alt Fac Zip: Not reported
Alt Fac Date: Not reported
Unique Key: 000025193gbf1

Details as of 2013:

Year: 2006
EPAID: CTD060005766
TSDf Telephone: Not reported
Transporter Country: USA

Map ID
Direction
Distance
Elevation

MAP FINDINGS

Site

Database(s)

EDR ID Number
EPA ID Number

LIBERTY STREET ANSONIA COPPER AND BRASS (Continued)

1015730775

Transporter Telephone: (203)238-6745
Transporter 2 Telephone: Not reported
Generator Mailing Country: USA
Telephone: 2037326642
Special Handling: Not reported
Last Modified Date: 04/21/2008
Last Modified By: JEB

Waste as of 2013:

Year: 2006
Manifest ID: 000025193gbf
Waste Occurrence: 1
UNNA: 3082
Hazard Class: 9
US Dot Description: HAZARDOUS WASTE, LIQUID, N.O.S.
Number of Containers: 1
Container Type: TT
Quantity: 5000
Weight/Volume: G
Additional Description: Not reported
Handling Code: Not reported
Last Modified Date: 2008-03-26 00:00:00
Last Modified By: JEB

Waste Code as of 2013:

Year: 2006
Manifest ID: 000025193gbf
Waste Occurrence: 1
EPA Waste Code: D008
Recycled Waste?: False
Last Modified Date: 2008-03-26 00:00:00
Last Modified By: JEB

Name: ANSONIA COPPER & BRASS
Address: 75 LIBERTY ST
City,State,Zip: ANSONIA, CT 06401

Details:

Year: 2005
EPA ID: CTD060005766
Manifest Id: MAQ645871
TSDF EPA ID: MAD047075734
TSDF Name: JONES ENVIRONMENTAL SERVICES NE INC
TSDF Address: 263 HOWARD ST
TSDF City,State,Zip: LOWELL, MA 01852-
TSDF Country: USA
TSDF Telephone: Not reported
Transport Date: Not reported
Transporter EPA ID: MAR000008425
Transporter Name: NORTH COUNTRY ENVIRONMENTAL SERVICES, INC.
Transporter Address: 31 GRANITE STREET, SUITE 8
Transporter City,State,Zip: MILFORD, MA 01757
Transporter Country: USA
Transporter Phone: Not reported
Trans 2 Date: Not reported
Trans 2 EPA ID: Not reported

Map ID
Direction
Distance
Elevation

MAP FINDINGS

Site

Database(s)

EDR ID Number
EPA ID Number

LIBERTY STREET ANSONIA COPPER AND BRASS (Continued)

1015730775

Trans 2 Name:	Not reported
Trans 2 Address:	Not reported
Transporter 2 City,State,Zip:	CT
Trans 2 Country:	USA
Trans 2 Phone:	Not reported
Generator Mailing Address:	725 BANK ST
Generator City,State,Zip:	WATERBURY, CT 06702-
Generator Mailing Country:	Not reported
Generator Phone:	Not reported
Special Handling:	Not reported
Discrepancies:	Not reported
Date Shipped:	06/10/2005
Date Received:	Not reported
Last modified date:	Not reported
Last modified by:	Not reported
Comments:	Not reported
Waste Occurrence:	1
US Dot Description:	MERCURY
Number of Containers:	001
Container Type:	DM
Quantity:	500
Weight/Volume:	P
Batch Number:	623, 831
EPA Waste Codes:	D009
Copies:	2, 7
Alt Fac EPA:	Not reported
Alt Fac Name:	Not reported
Alt Fac Street Address:	Not reported
Alt Fac Town:	Not reported
Alt Fac State:	Not reported
Alt Fac Zip:	Not reported
Alt Fac Date:	Not reported
Unique Key:	MAQ6458711

Details as of 2013:

Year:	2005
EPAID:	CTD060005766
TSDF Telephone:	(978)453-7772
Transporter Country:	USA
Transporter Telephone:	(508)634-9800
Transporter 2 Telephone:	Not reported
Generator Mailing Country:	Not reported
Telephone:	Not reported
Special Handling:	Not reported
Last Modified Date:	03/28/2007
Last Modified By:	CYF

Year:	2005
EPAID:	CTD060005766
TSDF Telephone:	(978)453-7772
Transporter Country:	USA
Transporter Telephone:	(508)634-9800
Transporter 2 Telephone:	Not reported
Generator Mailing Country:	Not reported
Telephone:	Not reported
Special Handling:	Not reported
Last Modified Date:	03/28/2007

Map ID
Direction
Distance
Elevation

MAP FINDINGS

Site

Database(s)

EDR ID Number
EPA ID Number

LIBERTY STREET ANSONIA COPPER AND BRASS (Continued)

1015730775

Last Modified By: CYF

Waste as of 2013:

Year: 2005
Manifest ID: MAQ645871
Waste Occurrence: 1
UNNA: 2809
Hazard Class: 8
US Dot Description: MERCURY
Number of Containers: 001
Container Type: DM
Quantity: 500
Weight/Volume: P
Additional Description: Not reported
Handling Code: Not reported
Last Modified Date: 2006-11-21 00:00:00
Last Modified By: DMG

Waste Code as of 2013:

Year: 2005
Manifest ID: MAQ645871
Waste Occurrence: 1
EPA Waste Code: D009
Recycled Waste?: False
Last Modified Date: 2006-11-21 00:00:00
Last Modified By: DMG

Name: ANSONIA COPPER & BRASS INC
Address: 75 LIBERTY ST
City,State,Zip: ANSONIA, CT 06401

Details:

Year: 2005
EPA ID: CTD060005766
Manifest Id: ctf1059336
TSDF EPA ID: CTD021816889
TSDF Name: UNITED OIL RECOVERY, INC.
TSDF Address: 136 GRACEY AVENUE
TSDF City,State,Zip: MERIDEN, CT 06451
TSDF Country: USA
TSDF Telephone: Not reported
Transport Date: Not reported
Transporter EPA ID: CTD021816889
Transporter Name: UNITED OIL RECOVERY, INC.
Transporter Address: 14 WEST MAIN STREET
Transporter City,State,Zip: MERIDEN, CT 06451
Transporter Country: USA
Transporter Phone: Not reported
Trans 2 Date: Not reported
Trans 2 EPA ID: Not reported
Trans 2 Name: Not reported
Trans 2 Address: Not reported
Transporter 2 City,State,Zip: CT
Trans 2 Country: USA
Trans 2 Phone: Not reported
Generator Mailing Address: PO BOX 109

Map ID
Direction
Distance
Elevation

MAP FINDINGS

Site

Database(s)

EDR ID Number
EPA ID Number

LIBERTY STREET ANSONIA COPPER AND BRASS (Continued)

1015730775

Generator City,State,Zip: ANSONIA, CT 06401
Generator Mailing Country: Not reported
Generator Phone: Not reported
Special Handling: Not reported
Discrepancies: Not reported
Date Shipped: 10/12/2005
Date Received: 10/12/2005
Last modified date: Not reported
Last modified by: Not reported
Comments: Not reported
Waste Occurrence: 1
US Dot Description: HAZARDOUS WASTE, LIQUID, N.O.S.
Number of Containers: 1
Container Type: TT
Quantity: 870
Weight/Volume: G
Batch Number: 525, 525, 584, 617
EPA Waste Codes: D008
Copies: 1, 2, 6, 7
Alt Fac EPA: Not reported
Alt Fac Name: Not reported
Alt Fac Street Address: Not reported
Alt Fac Town: Not reported
Alt Fac State: Not reported
Alt Fac Zip: Not reported
Alt Fac Date: Not reported
Unique Key: ctf10593361

Details as of 2013:

Year: 2005
EPAID: CTD060005766
TSDF Telephone: (203)238-6745
Transporter Country: USA
Transporter Telephone: (203)238-6745
Transporter 2 Telephone: Not reported
Generator Mailing Country: USA
Telephone: 2037326642
Special Handling: Not reported
Last Modified Date: 11/16/2006
Last Modified By: JEB

Year: 2005
EPAID: CTD060005766
TSDF Telephone: (203)238-6745
Transporter Country: USA
Transporter Telephone: (203)238-6745
Transporter 2 Telephone: Not reported
Generator Mailing Country: USA
Telephone: 2037326642
Special Handling: Not reported
Last Modified Date: 11/16/2006
Last Modified By: JEB

Waste as of 2013:

Year: 2005
Manifest ID: ctf1059336

Map ID
Direction
Distance
Elevation

MAP FINDINGS

Site

Database(s)

EDR ID Number
EPA ID Number

LIBERTY STREET ANSONIA COPPER AND BRASS (Continued)

1015730775

Waste Occurrence: 1
UNNA: 3082
Hazard Class: 9
US Dot Description: HAZARDOUS WASTE, LIQUID, N.O.S.
Number of Containers: 1
Container Type: TT
Quantity: 870
Weight/Volume: G
Additional Description: Not reported
Handling Code: Not reported
Last Modified Date: 2006-09-22 00:00:00
Last Modified By: JEB

Waste Code as of 2013:

Year: 2005
Manifest ID: ctf1059336
Waste Occurrence: 1
EPA Waste Code: D008
Recycled Waste?: False
Last Modified Date: 2006-09-22 00:00:00
Last Modified By: JEB

Name: ANSONIA COPPER & BRASS INC
Address: 75 LIBERTY ST
City,State,Zip: ANSONIA, CT 06401

Details:

Year: 2004
EPA ID: CTD060005766
Manifest Id: maq611756
TSD EPA ID: MAD047075734
TSD Name: JONES ENV SERVICES NE INC
TSD Address: 263 HOWARD ST
TSD City,State,Zip: LOWELL, MA 01852-
TSD Country: USA
TSD Telephone: Not reported
Transport Date: Not reported
Transporter EPA ID: MAD985269323
Transporter Name: ENVIRO-SAFE CORP
Transporter Address: 14B JAN SEBASTIAN DR
Transporter City,State,Zip: SANDWICH, MA 02563
Transporter Country: USA
Transporter Phone: Not reported
Trans 2 Date: Not reported
Trans 2 EPA ID: Not reported
Trans 2 Name: Not reported
Trans 2 Address: Not reported
Transporter 2 City,State,Zip: CT
Trans 2 Country: USA
Trans 2 Phone: Not reported
Generator Mailing Address: PO BOX 109
Generator City,State,Zip: ANSONIA, CT 06401
Generator Mailing Country: Not reported
Generator Phone: Not reported
Special Handling: Not reported
Discrepancies: Not reported

Map ID
Direction
Distance
Elevation

MAP FINDINGS

Site

Database(s)

EDR ID Number
EPA ID Number

LIBERTY STREET ANSONIA COPPER AND BRASS (Continued)

1015730775

Date Shipped: 02/11/2004
Date Received: 02/11/2004
Last modified date: Not reported
Last modified by: Not reported
Comments: Not reported
Waste Occurrence: 1
US Dot Description: HAZARDOUS WASTE, SOLID, N.O.S.
Number of Containers: 12
Container Type: CF
Quantity: 11000
Weight/Volume: P
Batch Number: 520, 520
EPA Waste Codes: D006
Copies: 2, 7
Alt Fac EPA: Not reported
Alt Fac Name: Not reported
Alt Fac Street Address: Not reported
Alt Fac Town: Not reported
Alt Fac State: Not reported
Alt Fac Zip: Not reported
Alt Fac Date: Not reported
Unique Key: maq6117561

Details as of 2013:

Year: 2004
EPAID: CTD060005766
TSDF Telephone: (978)453-7772
Transporter Country: USA
Transporter Telephone: (508)888-5478
Transporter 2 Telephone: Not reported
Generator Mailing Country: USA
Telephone: 2037326600
Special Handling: Not reported
Last Modified Date: 07/21/2005
Last Modified By: CJS

Waste as of 2013:

Year: 2004
Manifest ID: maq611756
Waste Occurrence: 1
UNNA: 3077
Hazard Class: 9
US Dot Description: HAZARDOUS WASTE, SOLID, N.O.S.
Number of Containers: 12
Container Type: CF
Quantity: 11000
Weight/Volume: P
Additional Description: Not reported
Handling Code: Not reported
Last Modified Date: 2005-07-21 00:00:00
Last Modified By: CJS

Waste Code as of 2013:

Year: 2004
Manifest ID: maq611756
Waste Occurrence: 1

Map ID
Direction
Distance
Elevation

MAP FINDINGS

Site

Database(s)

EDR ID Number
EPA ID Number

LIBERTY STREET ANSONIA COPPER AND BRASS (Continued)

1015730775

EPA Waste Code: D006
Recycled Waste?: False
Last Modified Date: 2005-07-21 00:00:00
Last Modified By: CJS

Name: ANSONIA COPPER & BRASS INC
Address: 75 LIBERTY ST
City,State,Zip: ANSONIA, CT 06401

Details:

Year: 2003
EPA ID: CTD060005766
Manifest Id: NYG2879532
TSDF EPA ID: NYD049253719
TSDF Name: ASHLAND CHEMICAL CO
TSDF Address: 3 BROAD ST
TSDF City,State,Zip: BINGHAMTON, NY 13902
TSDF Country: USA
TSDF Telephone: Not reported
Transport Date: Not reported
Transporter EPA ID: NYD049253719
Transporter Name: ASHLAND CHEMICAL CO
Transporter Address: 3 BROAD ST
Transporter City,State,Zip: BINGHAMTON, NY 13904
Transporter Country: USA
Transporter Phone: Not reported
Trans 2 Date: Not reported
Trans 2 EPA ID: Not reported
Trans 2 Name: Not reported
Trans 2 Address: Not reported
Transporter 2 City,State,Zip: CT
Trans 2 Country: USA
Trans 2 Phone: Not reported
Generator Mailing Address: 75 LIBERTY ST
Generator City,State,Zip: ANSONIA, CT 06401
Generator Mailing Country: Not reported
Generator Phone: Not reported
Special Handling: Not reported
Discrepancies: N
Date Shipped: 05/29/2003
Date Received: 05/30/2003
Last modified date: Not reported
Last modified by: Not reported
Comments: Not reported
Waste Occurrence: 1
US Dot Description: ENVIRONMENTALLY HAZ. SUBSTANCES,SOLID
Number of Containers: 012
Container Type: CF
Quantity: 10200
Weight/Volume: P
Batch Number: 5419, 5419
EPA Waste Codes: D006
Copies: 2, 7
Alt Fac EPA: Not reported
Alt Fac Name: Not reported
Alt Fac Street Address: Not reported
Alt Fac Town: Not reported

Map ID
Direction
Distance
Elevation

MAP FINDINGS

Site

Database(s)

EDR ID Number
EPA ID Number

LIBERTY STREET ANSONIA COPPER AND BRASS (Continued)

1015730775

Alt Fac State: Not reported
Alt Fac Zip: Not reported
Alt Fac Date: Not reported
Unique Key: NYG28795321

Details as of 2013:

Year: 2003
EPAID: CTD060005766
TSDF Telephone: Not reported
Transporter Country: USA
Transporter Telephone: Not reported
Transporter 2 Telephone: Not reported
Generator Mailing Country: USA
Telephone: 2037362651
Special Handling: Not reported
Last Modified Date: 05/26/2004
Last Modified By: IG

Waste Code as of 2013:

Year: 2003
Manifest ID: NYG2879532
Waste Occurrence: 1
EPA Waste Code: D006
Recycled Waste?: False
Last Modified Date: 2004-05-26 00:00:00
Last Modified By: IG

Name: ANSONIA COPPER & BRASS INC
Address: 75 LIBERTY ST
City,State,Zip: ANSONIA, CT 06401

Details:

Year: 2002
EPA ID: CTD060005766
Manifest Id: NJA4102677
TSDF EPA ID: NJD991291105
TSDF Name: CLEAN EARTH OF NORTH JERSEY INC
TSDF Address: 105 JACOBUS AVE
TSDF City,State,Zip: KEARNY, NJ 07032
TSDF Country: USA
TSDF Telephone: Not reported
Transport Date: Not reported
Transporter EPA ID: NJD003812047
Transporter Name: ALLSTATE POWER VAC INC
Transporter Address: Not reported
Transporter City,State,Zip: CT
Transporter Country: USA
Transporter Phone: Not reported
Trans 2 Date: Not reported
Trans 2 EPA ID: Not reported
Trans 2 Name: Not reported
Trans 2 Address: Not reported
Transporter 2 City,State,Zip: CT
Trans 2 Country: USA
Trans 2 Phone: Not reported
Generator Mailing Address: 75 LIBERTY ST

Map ID
Direction
Distance
Elevation

MAP FINDINGS

Site

Database(s)

EDR ID Number
EPA ID Number

LIBERTY STREET ANSONIA COPPER AND BRASS (Continued)

1015730775

Generator City,State,Zip: ANSONIA, CT 06401
Generator Mailing Country: Not reported
Generator Phone: Not reported
Special Handling: Not reported
Discrepancies: Y
Date Shipped: 09/18/2002
Date Received: 09/18/2002
Last modified date: Not reported
Last modified by: Not reported
Comments: Not reported
Waste Occurrence: 1
US Dot Description: ENVIRONMENTALLY HAZ. SUBSTANCES,SOLID
Number of Containers: 001
Container Type: CM
Quantity: 24760
Weight/Volume: P
Batch Number: 5209, 5209
EPA Waste Codes: D006
Copies: 2, 7
Alt Fac EPA: Not reported
Alt Fac Name: Not reported
Alt Fac Street Address: Not reported
Alt Fac Town: Not reported
Alt Fac State: Not reported
Alt Fac Zip: Not reported
Alt Fac Date: Not reported
Unique Key: NJA41026771

Details as of 2013:

Year: 2002
EPAID: CTD060005766
TSDF Telephone: Not reported
Transporter Country: USA
Transporter Telephone: Not reported
Transporter 2 Telephone: Not reported
Generator Mailing Country: USA
Telephone: 2037362651
Special Handling: Not reported
Last Modified Date: 04/27/2004
Last Modified By: IG

Waste as of 2013:

Year: 2002
Manifest ID: NJA4102677
Waste Occurrence: 1
UNNA: 3077
Hazard Class: 9
US Dot Description: ENVIRONMENTALLY HAZ. SUBSTANCES,SOLID
Number of Containers: 001
Container Type: CM
Quantity: 24760
Weight/Volume: P
Additional Description: Not reported
Handling Code: Not reported
Last Modified Date: 2004-04-27 00:00:00
Last Modified By: IG

Map ID
Direction
Distance
Elevation

MAP FINDINGS

Site

Database(s)

EDR ID Number
EPA ID Number

LIBERTY STREET ANSONIA COPPER AND BRASS (Continued)

1015730775

Waste Code as of 2013:

Year: 2002
Manifest ID: NJA4102677
Waste Occurrence: 1
EPA Waste Code: D006
Recycled Waste?: False
Last Modified Date: 2004-04-27 00:00:00
Last Modified By: IG

Name: ANSONIA COPPER & BRASS INC
Address: 75 LIBERTY ST
City,State,Zip: ANSONIA, CT 06401

Details:

Year: 2001
EPA ID: CTD060005766
Manifest Id: CTF0830615
TSDF EPA ID: CTD002593887
TSDF Name: BRIDGEPORT UNITED RECYCLE (HITCHCOCK)
TSDF Address: 50 CROSS ST
TSDF City,State,Zip: BRIDGEPORT, CT 06608
TSDF Country: USA
TSDF Telephone: Not reported
Transport Date: Not reported
Transporter EPA ID: CTR000003806
Transporter Name: EARTH TECHNOLOGY INC
Transporter Address: Not reported
Transporter City,State,Zip: CT
Transporter Country: USA
Transporter Phone: Not reported
Trans 2 Date: Not reported
Trans 2 EPA ID: Not reported
Trans 2 Name: Not reported
Trans 2 Address: Not reported
Transporter 2 City,State,Zip: CT
Trans 2 Country: USA
Trans 2 Phone: Not reported
Generator Mailing Address: 75 LIBERTY ST
Generator City,State,Zip: ANSONIA, CT 06401
Generator Mailing Country: Not reported
Generator Phone: Not reported
Special Handling: Not reported
Discrepancies: N
Date Shipped: 08/03/2001
Date Received: 08/07/2001
Last modified date: Not reported
Last modified by: Not reported
Comments: Not reported
Waste Occurrence: 1
US Dot Description: ENVIRONMENTALLY HAZ. SUBSTANCES,SOLID
Number of Containers: 003
Container Type: DM
Quantity: 1200
Weight/Volume: P
Batch Number: 4547, 4547, 4547
EPA Waste Codes: D006

Map ID
Direction
Distance
Elevation

MAP FINDINGS

Site

Database(s)

EDR ID Number
EPA ID Number

LIBERTY STREET ANSONIA COPPER AND BRASS (Continued)

1015730775

Copies: 1, 2, 6, 7
Alt Fac EPA: Not reported
Alt Fac Name: Not reported
Alt Fac Street Address: Not reported
Alt Fac Town: Not reported
Alt Fac State: Not reported
Alt Fac Zip: Not reported
Alt Fac Date: Not reported
Unique Key: CTF08306151

Details as of 2013:

Year: 2001
EPAID: CTD060005766
TSDF Telephone: Not reported
Transporter Country: USA
Transporter Telephone: Not reported
Transporter 2 Telephone: Not reported
Generator Mailing Country: USA
Telephone: 2037362651
Special Handling: Not reported
Last Modified Date: 04/27/2004
Last Modified By: IG

Waste as of 2013:

Year: 2001
Manifest ID: CTF0830615
Waste Occurrence: 1
UNNA: 3077
Hazard Class: 9
US Dot Description: ENVIRONMENTALLY HAZ. SUBSTANCES,SOLID
Number of Containers: 003
Container Type: DM
Quantity: 1200
Weight/Volume: P
Additional Description: Not reported
Handling Code: Not reported
Last Modified Date: 2004-04-27 00:00:00
Last Modified By: IG

Waste Code as of 2013:

Year: 2001
Manifest ID: CTF0830615
Waste Occurrence: 1
EPA Waste Code: D006
Recycled Waste?: False
Last Modified Date: 2004-04-27 00:00:00
Last Modified By: IG

Name: ANSONIA COPPER & BRASS INC
Address: 75 LIBERTY ST
City,State,Zip: ANSONIA, CT 06401

Details:

Year: 2000
EPA ID: CTD060005766

Map ID
Direction
Distance
Elevation

MAP FINDINGS

Site

Database(s)

EDR ID Number
EPA ID Number

LIBERTY STREET ANSONIA COPPER AND BRASS (Continued)

1015730775

Manifest Id: MI7550449
TSDF EPA ID: MID000724831
TSDF Name: ENVOTECH MGT SERVICES INC
TSDF Address: 49350 NORTH SERVICE DR
TSDF City,State,Zip: BELLEVILLE, MI 48111
TSDF Country: USA
TSDF Telephone: Not reported
Transport Date: Not reported
Transporter EPA ID: NYD982792814
Transporter Name: FRANKS VACUUM TRUCK SVC INC
Transporter Address: Not reported
Transporter City,State,Zip: CT
Transporter Country: USA
Transporter Phone: Not reported
Trans 2 Date: Not reported
Trans 2 EPA ID: Not reported
Trans 2 Name: Not reported
Trans 2 Address: Not reported
Transporter 2 City,State,Zip: CT
Trans 2 Country: USA
Trans 2 Phone: Not reported
Generator Mailing Address: 75 LIBERTY ST
Generator City,State,Zip: ANSONIA, CT 06401
Generator Mailing Country: Not reported
Generator Phone: Not reported
Special Handling: Not reported
Discrepancies: Not reported
Date Shipped: 10/04/2000
Date Received: Not reported
Last modified date: Not reported
Last modified by: Not reported
Comments: Not reported
Waste Occurrence: 1
US Dot Description: ENVIRONMENTALLY HAZ. SUBSTANCES,SOLID
Number of Containers: 001
Container Type: DM
Quantity: 782
Weight/Volume: P
Batch Number: 3895
EPA Waste Codes: D008
Copies: 7
Alt Fac EPA: Not reported
Alt Fac Name: Not reported
Alt Fac Street Address: Not reported
Alt Fac Town: Not reported
Alt Fac State: Not reported
Alt Fac Zip: Not reported
Alt Fac Date: Not reported
Unique Key: MI75504491

Details as of 2013:

Year: 2000
EPAID: CTD060005766
TSDF Telephone: Not reported
Transporter Country: USA
Transporter Telephone: Not reported
Transporter 2 Telephone: Not reported

Map ID
Direction
Distance
Elevation

MAP FINDINGS

Site

Database(s)

EDR ID Number
EPA ID Number

LIBERTY STREET ANSONIA COPPER AND BRASS (Continued)

1015730775

Generator Mailing Country: USA
Telephone: 2037362651
Special Handling: Not reported
Last Modified Date: 04/27/2004
Last Modified By: IG

Waste as of 2013:

Year: 2000
Manifest ID: MI7550449
Waste Occurrence: 1
UNNA: 3077
Hazard Class: 9
US Dot Description: ENVIRONMENTALLY HAZ. SUBSTANCES,SOLID
Number of Containers: 001
Container Type: DM
Quantity: 782
Weight/Volume: P
Additional Description: Not reported
Handling Code: Not reported
Last Modified Date: 2004-04-27 00:00:00
Last Modified By: IG

Waste Code as of 2013:

Year: 2000
Manifest ID: MI7550449
Waste Occurrence: 1
EPA Waste Code: D008
Recycled Waste?: False
Last Modified Date: 2004-04-27 00:00:00
Last Modified By: IG

[Click this hyperlink](#) while viewing on your computer to access
18 additional CT MANIFEST: record(s) in the EDR Site Report.

Name: ANSONIA COPPER & BRASS INC
Address: 75 LIBERTY ST
City,State,Zip: ANSONIA, CT 06401

Details:

Year: 1999
EPA ID: CTD060005766
Manifest Id: CTF0878138
TSDF EPA ID: CTD002593887
TSDF Name: BRIDGEPORT UNITED RECYCLE (HITCHCOCK GAS)
TSDF Address: 50 CROSS ST
TSDF City,State,Zip: BRIDGEPORT, CT 06608
TSDF Country: USA
TSDF Telephone: Not reported
Transport Date: Not reported
Transporter EPA ID: CTD021816889
Transporter Name: UNITED OIL RECOVERY INC/UIS DBA ADVANCED LIQ REC
Transporter Address: Not reported
Transporter City,State,Zip: CT
Transporter Country: USA
Transporter Phone: Not reported
Trans 2 Date: Not reported

Map ID
Direction
Distance
Elevation

MAP FINDINGS

Site

Database(s)

EDR ID Number
EPA ID Number

LIBERTY STREET ANSONIA COPPER AND BRASS (Continued)

1015730775

Trans 2 EPA ID:	Not reported
Trans 2 Name:	Not reported
Trans 2 Address:	Not reported
Transporter 2 City,State,Zip:	CT
Trans 2 Country:	USA
Trans 2 Phone:	Not reported
Generator Mailing Address:	75 LIBERTY ST
Generator City,State,Zip:	ANSONIA, CT 06401
Generator Mailing Country:	Not reported
Generator Phone:	Not reported
Special Handling:	Not reported
Discrepancies:	N
Date Shipped:	09/27/1999
Date Received:	09/27/1999
Last modified date:	Not reported
Last modified by:	Not reported
Comments:	Not reported
Waste Occurrence:	1
US Dot Description:	env. Hazardous substance liquid nos
Number of Containers:	001
Container Type:	TT
Quantity:	5000
Weight/Volume:	G
Batch Number:	3146, 3146, 3147, 3147
EPA Waste Codes:	D008
Copies:	1, 2, 6, 7
Alt Fac EPA:	Not reported
Alt Fac Name:	Not reported
Alt Fac Street Address:	Not reported
Alt Fac Town:	Not reported
Alt Fac State:	Not reported
Alt Fac Zip:	Not reported
Alt Fac Date:	Not reported
Unique Key:	CTF08781381

Details as of 2013:

Year:	1999
EPAID:	CTD060005766
TSDF Telephone:	Not reported
Transporter Country:	USA
Transporter Telephone:	Not reported
Transporter 2 Telephone:	Not reported
Generator Mailing Country:	USA
Telephone:	2037362651
Special Handling:	Not reported
Last Modified Date:	04/26/2004
Last Modified By:	IG

Waste as of 2013:

Year:	1999
Manifest ID:	CTF0878138
Waste Occurrence:	1
UNNA:	3082
Hazard Class:	9
US Dot Description:	env. Hazardous substance liquid nos
Number of Containers:	001

Map ID
Direction
Distance
Elevation

MAP FINDINGS

Site

Database(s)

EDR ID Number
EPA ID Number

LIBERTY STREET ANSONIA COPPER AND BRASS (Continued)

1015730775

Container Type: TT
Quantity: 5000
Weight/Volume: G
Additional Description: Not reported
Handling Code: Not reported
Last Modified Date: 2004-04-26 00:00:00
Last Modified By: IG

Waste Code as of 2013:

Year: 1999
Manifest ID: CTF0878138
Waste Occurrence: 1
EPA Waste Code: D008
Recycled Waste?: False
Last Modified Date: 2004-04-26 00:00:00
Last Modified By: IG

[Click this hyperlink](#) while viewing on your computer to access
18 additional CT MANIFEST: record(s) in the EDR Site Report.

U97
North
1/4-1/2
0.438 mi.
2312 ft.

ANSONIA COPPER & BRASS, INC.
75 LIBERTY ST
ANSONIA, CT 06401

Site 4 of 6 in cluster U

CT LUST
CT BROWNFIELDS
CT SPILLS
CT ENF
CT NPDES

S104090872
N/A

Relative:
Higher
Actual:
71 ft.

LUST:
Name: ANACONDA INDUSTRIES
Address: 75 LIBERTY STREET
City,State,Zip: ANSONIA, CT 06401
LUST Id: 2909
UST Facility Id: 4297
LUST Case Id: 30980
Lust Status: Cleanup Initiated
Processing Status: Not reported
EPA Reportable: True
Motor Fuel: True
Diesel: False
Gasoline: False
Other: False
Other Release: Not reported
No Release: False
Leak: False
Tank: False
Piping: False
Overfill: False
Removal: False
Incident Date: 05/06/1998
Entry Date: Not reported
Site Case Id: Not reported
UST Site Id: Not reported
Cost Recovery Spill Case #: Not reported
Old SITS Number: Not reported
Case Log Id: Not reported
Monthly Report Id: 0
UST Owner Id: 296

Map ID
Direction
Distance
Elevation

MAP FINDINGS

Site

Database(s)

EDR ID Number
EPA ID Number

ANSONIA COPPER & BRASS, INC. (Continued)

S104090872

LUST Owner Id: Not reported
UST Event Id: 2916
Contact Info: Not reported
Contact EMail: Not reported
Site Contact City,St,Zip: UNKNOWN
2nd Contact: Not reported
2nd Contact EMail: Not reported
2nd Contact Address: Not reported
2nd Contact City,St,Zip: UNKNOWN
2nd Contact Address 2: Not reported
2nd Contact City 2: Not reported
2nd Contact Phone Number: Not reported
2nd Contact Fax Number: Not reported
2nd Contact Type: Not reported
Facility City Num: 2
Site Contact: Not reported
Site Contact Address: Not reported
Site Contact Add 2: Not reported
Site Contact City 2: Not reported
Site Contact Phone: Not reported
Site Contact Fax: Not reported
Site Contact Type: Not reported
Department Contact 1: Not reported
Department Contact 2: Not reported
Referral Source: Not reported
Offsite Source: False
Date Referred: Not reported
Emergency: False
Private Heating Fuel: False
Commercial Heating Fuel: False
Commercial HF < 2100 Gal.: False
Commercial HF > 2100 Gal.: False
Commercial HF - Size Unk: False
No LUST Site: False
Cost Recvry Prgm Candidate: False
OCSRD Complete: False
Follow Up Flag: False
Alternate Water Supply: False
Relocation: False
Responsible Party: False
Responsible EMail: Not reported
Resp Party Name: Ansonia Copper and Brass, Inc.
Resp Party Address: 75 Liberty Street
Resp Party City,St,Zip: Ansonia, CT 06401
Resp Party Town Number: 2
Resp Party Phone: 2037326600
Resp Party Fax: Not reported
Resp Party Name 2: Not reported
Resp Party Address 2: Not reported
Resp Party Phone 2: Not reported
Investigator Id: 28
Follow Update: Not reported
Area Lextent: Not reported
Annual Precipitation: Not reported
Affected Population: Not reported
Population Setting: Not reported
Ground Water Direction: Not reported

Map ID
Direction
Distance
Elevation

MAP FINDINGS

Site

Database(s)

EDR ID Number
EPA ID Number

ANSONIA COPPER & BRASS, INC. (Continued)

S104090872

Ground Water Gradient:	Not reported
Hydro Basin:	Not reported
Drastic:	Not reported
Geo Setting:	Not reported
Ground Water Classification:	Not reported
Receptor:	Not reported
Ground Water Flow Direction:	Not reported
Ground Water Depth:	Not reported
Areas Of Concern:	Not reported
Free Product Inches:	Not reported
Fund Date:	Not reported
Fund Planned:	No
Fund Obligated:	No
Fund Outlaid:	No
Fund Judgment:	No
Fund Recovered:	No
Cellar Borings:	False
Install Micro Wells:	False
Ground Water Sample:	False
Soil Sample:	False
Soil Gas:	False
Site Inspect:	False
Soil Excavate:	False
Geo Probe:	False
Survey:	False
Potable Well Sample:	False
Sample MWS:	False
Ground Water Gauging:	False
Soil Venting:	False
Active:	False
NOV Action:	None
NOV Issued:	Not reported
NOV Due:	Not reported
NOV Received:	Not reported
NOV Closed:	Not reported
NOV Disc Date:	Not reported
NOV Issued Date:	Not reported
NOV Compliance Sched:	Not reported
NOV Admin Order:	Not reported
NOV Referred To Ag:	Not reported
Stop All NOV Actions:	False
Release Invest Rpt:	False
DEP App Letter 1:	False
Correct Action Plan:	False
DEP App Letter 2:	False
Rem Sys Install:	False
Rem Sys Install Date:	Not reported
Closure Date:	Not reported
Rem Sys Monitoring Rpt:	False
Qrtly Gwater Mon Rpts:	False
Closure Req Rpt:	False
DEP Closure Letter:	False
Referred To:	Not reported
No Wells:	Not reported
Lph Wells:	Not reported
User Stamp:	allison forrest/forresta
Date Stamp:	03/06/2013

Map ID
Direction
Distance
Elevation

MAP FINDINGS

Site

Database(s)

EDR ID Number
EPA ID Number

ANSONIA COPPER & BRASS, INC. (Continued)

S104090872

Correspondence:	Action: Issued: Received:2/17/1999status date is date of data cleanup
Environmental Impact:	Not reported
FollowUp:	Not reported
GW Comments:	Not reported
Location Desc:	Not reported
NOV Comments:	Not reported
Release Desc:	Not reported
Running Comments:	Spills Files, UST Enforcement Files, Remediation Files, and LUST Files
	Not reported
Work Performed:	Not reported

BROWNFIELDS 2:

Region:	2
Data Source CD:	DECD GRANT
Data Source:	DECD Funded Brownfields Project GRANT

SPILLS:

Name:	Not reported
Address:	75 LIBERTY ST
City,State,Zip:	ANSONIA, CT
Year of Database:	1994
Case Number:	4419
Who Took Spill:	Not reported
Assigned To:	Not reported
Report Date:	08/01/1994
Report Time:	752
Date Release:	Not reported
Time Responded:	Not reported
Reported By:	SCHATLEIN
Phone:	Not reported
Representing:	Not reported
Terminated:	Y
Recovd (Total):	285
Total (Water):	300
Facility Status:	Not reported
Continuous Spill:	Not reported
Released Substance:	Not reported
Qty:	400 (Gallons)
Emergency Measure:	Not reported
Water Body:	SUMP ROOM
Discharger:	Not reported
Telephone:	Not reported
Responsible Party:	Not reported
RP Address 1:	Not reported
RP City,St,Zip:	Not reported
Historic:	Not reported
Waterbody:	Not reported
Time Stamp:	Not reported
Sr Inspector:	Not reported
At Inspctor:	Not reported
User Stamp:	Not reported
Comments:	Not reported

Year of Database:1994
Town of Spill: ANSONIA
Case Number: 4419

Map ID
Direction
Distance
Elevation

MAP FINDINGS

Site

Database(s)

EDR ID Number
EPA ID Number

ANSONIA COPPER & BRASS, INC. (Continued)

S104090872

OCSR Inspector: 922
Spill Date: 08/01/94
Spill Time: 715
Report Date: 08/01/94
Report Time: 752
Reported By: SCHATLEIN
Representing: ANSONIA COPPER BRASS
Work Telephone: 2037
Home Telephone: Not reported
Telephone Pole#: .
Incident Type: PETROLEUM
Substance: HYDRAULIC OIL/WATER MIX
Quantity: 400 Gallon(s)
Concentration: .
Action Desc: Not reported
On Going: Not reported
Continuous Spill: Not reported
Release Status: Terminated, Contained
Misc Info: BELIEVED TO BE CONTAINED IN TAIL RACE TO NAUGATUCK
Water Body: SUMP ROOM
Other Media: Not reported
Release Area: Surface Water, Inside Building
Total (Water): 300
Recovd (Water): 285
Recovd (Total): 285
Polluter Name: ANSONIA COPPER BRASS
Polluted Address: RIVERSIDE DRIVE
Polluted City, St, Zip: ANSONIA, CT 6401
Polluter Phone: .- .- .
Polluter Responsibility: Polluter accepts financial responsibility
Unknown Responsibility: Not reported
Unknown Polluter: Not reported
Cleanup Action: CONTAINED/REMOVED
Dun and Bradst#: Not reported
UST Unit: Not reported
Agency Notified: Not reported
State Agency: Not reported
Notify Date: .
Notify Time: . .
Other Agency: Not reported
Notify Other: Not reported
Notify Status: Not reported
Class1: Industrial
Other Class: Not reported
Cause1: Hose Failure
Other Cause: Not reported
Actions1: Removed
Other Actions: Contracted
Cleanup Contractor: Y
Contractor Name: SEALAND
Did DEP Hire Contractor: No
Date Contractor Hired: .
When Contractor Requested: Not reported
When Contractor Arrived: Not reported
Who Took Spill: Not reported
Badge # of Who Recieved Spill: 210
Who Assigned Spill: ACETO

Map ID
Direction
Distance
Elevation

MAP FINDINGS

Site

Database(s)

EDR ID Number
EPA ID Number

ANSONIA COPPER & BRASS, INC. (Continued)

S104090872

Badge # of Who Assigned Spill: 922
Date Assigned: .
Assigned Time: Not reported
Spill Status: Closed
Case 1136: Not reported
Federal 311K: .
Case #1: Not reported
Case #2: .
Cost Recovery: .
Property Owner: Not reported
Property Other: .
Property Name: Not reported
Property Addr: Not reported
Property CSZ: .
Polluter: Not reported
Owner: Not reported
Operator: Not reported
Vehicle Make: Not reported
Vehicle Model: Not reported
Truck Reg: Not reported
Trail Reg: Not reported
Additional Info: BROKEN WATER LINE ON MACHINE THAT BROKE THEN OVERFILLED AN OIL
CONTAINMENT AREA AND ALLOWED WATER/OIL TO OVERFLOW INTO OPEN PIPING
AREA INSIDE FACILITY SEALAND WAS CONTRACTED BY ANSONIA COPPER/BRASSTO
REMOVE FREE STANDING PROD
Updated: Y
Update Date: 08/01/94

ENFORCEMENT:

Name: ANSONIA COPPER & BRASS, INC.
Address: 75 LIBERTY ST
City,State,Zip: ANSONIA, CT
Enforcement Action ID: NOVWRIN07017EF
Enforcement Type Code: FLD
Program Id: Not reported
Enforcement Action Date: 12/04/2007
Penalty Amount: Not reported
Sep Amt: Not reported
Bureau Name: BUREAU OF WATER MANAGEMENT
Program: Not reported
Status: Not reported
Date of Discovery: Not reported
Resolution Date: Not reported
Resolution Type: Not reported
Staff: Not reported
ENF Action Comment: Not reported
Number Violations: Not reported
Civil Penalty: Not reported
SEP Description: Not reported
Associated EIs: Not reported
Client Affiliation Type: Not reported
Affiliation Name: Not reported
Affiliation Address Line1: Not reported
Affiliation Address Line2: Not reported
Affiliation City/State/Zip: Not reported
Contact Title: Not reported
Contact Name: Not reported

Map ID
Direction
Distance
Elevation

MAP FINDINGS

Site

Database(s)

EDR ID Number
EPA ID Number

ANSONIA COPPER & BRASS, INC. (Continued)

S104090872

Contact EMail:	Not reported
Name:	ANSONIA COPPER & BRASS, INC.
Address:	75 LIBERTY ST
City,State,Zip:	ANSONIA, CT
Enforcement Action ID:	NOVVRIN07013EF
Enforcement Type Code:	NOV
Program Id:	NPDES
Enforcement Action Date:	04/03/2007
Penalty Amount:	Not reported
Sep Amt:	Not reported
Bureau Name:	BUREAU OF WATER MANAGEMENT
Program:	Not reported
Status:	Not reported
Date of Discovery:	Not reported
Resolution Date:	Not reported
Resolution Type:	Not reported
Staff:	Not reported
ENF Action Comment:	Not reported
Number Violations:	Not reported
Civil Penalty:	Not reported
SEP Description:	Not reported
Associated EIs:	Not reported
Client Affiliation Type:	Not reported
Affiliation Name:	Not reported
Affiliation Address Line1:	Not reported
Affiliation Address Line2:	Not reported
Affiliation City/State/Zip:	Not reported
Contact Title:	Not reported
Contact Name:	Not reported
Contact EMail:	Not reported
Name:	ANSONIA COPPER & BRASS, INC.
Address:	75 LIBERTY ST
City,State,Zip:	ANSONIA, CT 06401
Enforcement Action ID:	NOVVRIN11019
Enforcement Type Code:	Notice Of Violation
Program Id:	Not reported
Enforcement Action Date:	09/07/2011
Penalty Amount:	\$0.00
Sep Amt:	Not reported
Bureau Name:	Materials Management & Compliance Assurance
Program:	Industrial NPDES Enforcement
Status:	Active
Date of Discovery:	Not reported
Resolution Date:	Not reported
Resolution Type:	Not reported
Staff:	Not reported
ENF Action Comment:	Failed to monitor for Aquatic Toxicity, Pimephales promelas in the year 2010, as required by Section 5, Table B of Permit No. CT0002968
Number Violations:	1
Civil Penalty:	Not reported
SEP Description:	Not reported
Associated EIs:	Surface Water Permit (CT0002968)
Client Affiliation Type:	Not reported
Affiliation Name:	Not reported
Affiliation Address Line1:	Not reported

Map ID
Direction
Distance
Elevation

MAP FINDINGS

Site

Database(s)

EDR ID Number
EPA ID Number

ANSONIA COPPER & BRASS, INC. (Continued)

S104090872

Affiliation Address Line2:	Not reported
Affiliation City/State/Zip:	Not reported
Contact Title:	Not reported
Contact Name:	ROBERT MCGANN
Contact EMail:	Not reported
Name:	ANSONIA COPPER & BRASS, INC.
Address:	75 LIBERTY ST
City,State,Zip:	ANSONIA, CT 06401
Enforcement Action ID:	NOVWSWDS11072
Enforcement Type Code:	Notice Of Violation
Program Id:	Not reported
Enforcement Action Date:	09/30/2011
Penalty Amount:	\$0.00
Sep Amt:	Not reported
Bureau Name:	Materials Management & Compliance Assurance
Program:	Solid Waste Enforcement
Status:	Active
Date of Discovery:	Not reported
Resolution Date:	Not reported
Resolution Type:	Not reported
Staff:	Not reported
ENF Action Comment:	Not reported
Number Violations:	1
Civil Penalty:	Not reported
SEP Description:	Not reported
Associated EIs:	Not reported
Client Affiliation Type:	Not reported
Affiliation Name:	Not reported
Affiliation Address Line1:	Not reported
Affiliation Address Line2:	Not reported
Affiliation City/State/Zip:	Not reported
Contact Title:	Not reported
Contact Name:	Not reported
Contact EMail:	Not reported
Name:	ANSONIA COPPER & BRASS, INC.
Address:	75 LIBERTY ST
City,State,Zip:	ANSONIA, CT
Enforcement Action ID:	NOVWRIN07010
Enforcement Type Code:	NOV
Program Id:	NPDES
Enforcement Action Date:	02/07/2007
Penalty Amount:	Not reported
Sep Amt:	Not reported
Bureau Name:	BUREAU OF WATER MANAGEMENT
Program:	Not reported
Status:	Not reported
Date of Discovery:	Not reported
Resolution Date:	Not reported
Resolution Type:	Not reported
Staff:	Not reported
ENF Action Comment:	Not reported
Number Violations:	Not reported
Civil Penalty:	Not reported
SEP Description:	Not reported
Associated EIs:	Not reported

Map ID
Direction
Distance
Elevation

MAP FINDINGS

Site

Database(s)

EDR ID Number
EPA ID Number

ANSONIA COPPER & BRASS, INC. (Continued)

S104090872

Client Affiliation Type: Not reported
Affiliation Name: Not reported
Affiliation Address Line1: Not reported
Affiliation Address Line2: Not reported
Affiliation City/State/Zip: Not reported
Contact Title: Not reported
Contact Name: Not reported
Contact EMail: Not reported

Name: ANSONIA COPPER & BRASS, INC.
Address: 75 LIBERTY ST
City,State,Zip: ANSONIA, CT 06401
Enforcement Action ID: NVAR17193--14031
Enforcement Type Code: Notice Of Violation
Program Id: Not reported
Enforcement Action Date: 05/06/2014
Penalty Amount: \$0.00
Sep Amt: Not reported
Bureau Name: Air Management
Program: Air Enforcement
Status: Active
Date of Discovery: 04/16/2014
Resolution Date: Not reported
Resolution Type: Not reported
Staff: Gellatly Lori
ENF Action Comment: Failure to submit the Annual Compliance Certificate for calendar year 2013.

Number Violations: Not reported
Civil Penalty: Not reported
SEP Description: Not reported
Associated EIs: Not reported
Client Affiliation Type: Respondent
Affiliation Name: ANSONIA COPPER & BRASS INC
Affiliation Address Line1: 725 BANK ST
Affiliation Address Line2: Not reported
Affiliation City/State/Zip: WATERBURY, CT 06708 3531
Contact Title: Not reported
Contact Name: Not reported
Contact EMail: Not reported

Name: ANSONIA COPPER & BRASS, INC.
Address: 75 LIBERTY ST
City,State,Zip: ANSONIA, CT
Enforcement Action ID: NOVWRIN07042
Enforcement Type Code: NOV
Program Id: NPDES
Enforcement Action Date: 10/29/2007
Penalty Amount: Not reported
Sep Amt: Not reported
Bureau Name: BUREAU OF WATER MANAGEMENT
Program: Not reported
Status: Not reported
Date of Discovery: Not reported
Resolution Date: Not reported
Resolution Type: Not reported
Staff: Not reported
ENF Action Comment: Not reported

Map ID
Direction
Distance
Elevation

MAP FINDINGS

Site

Database(s)

EDR ID Number
EPA ID Number

ANSONIA COPPER & BRASS, INC. (Continued)

S104090872

Number Violations: Not reported
Civil Penalty: Not reported
SEP Description: Not reported
Associated Els: Not reported
Client Affiliation Type: Not reported
Affiliation Name: Not reported
Affiliation Address Line1: Not reported
Affiliation Address Line2: Not reported
Affiliation City/State/Zip: Not reported
Contact Title: Not reported
Contact Name: Not reported
Contact EMail: Not reported

Name: ANSONIA COPPER & BRASS, INC.
Address: 75 LIBERTY ST
City,State,Zip: ANSONIA, CT 06401
Enforcement Action ID: NOVWRSW16003
Enforcement Type Code: Notice Of Violation
Program Id: Not reported
Enforcement Action Date: 04/11/2016
Penalty Amount: 0
Sep Amt: Not reported
Bureau Name: Materials Management & Compliance Assurance
Program: Stormwater Enforcement
Status: Active
Date of Discovery: 03/15/2016
Resolution Date: Not reported
Resolution Type: Not reported
Staff: Seresin Donna
ENF Action Comment: Not reported
Number Violations: Not reported
Civil Penalty: Not reported
SEP Description: Not reported
Associated Els: Stormwater Industrial Activities - GP (GSI000530), and Surface Water Discharge (CT0002968)
Client Affiliation Type: Respondent
Affiliation Name: ANSONIA COPPER & BRASS INC
Affiliation Address Line1: 7 Pine Ledge road
Affiliation Address Line2: Not reported
Affiliation City/State/Zip: Brant Lake, NY 12815
Contact Title: Not reported
Contact Name: Not reported
Contact EMail: Not reported

Name: ANSONIA COPPER & BRASS, INC.
Address: 75 LIBERTY ST
City,State,Zip: ANSONIA, CT 06401
Enforcement Action ID: NOVWSWDH16009
Enforcement Type Code: Notice Of Violation
Program Id: Not reported
Enforcement Action Date: 03/07/2016
Penalty Amount: 0
Sep Amt: Not reported
Bureau Name: Materials Management & Compliance Assurance
Program: Hazardous Waste Enforcement
Status: Active
Date of Discovery: 01/26/2016
Resolution Date: Not reported

Map ID
Direction
Distance
Elevation

MAP FINDINGS

Site

Database(s)

EDR ID Number
EPA ID Number

ANSONIA COPPER & BRASS, INC. (Continued)

S104090872

Resolution Type: Not reported
Staff: Gore Michelle
ENF Action Comment: Not reported
Number Violations: Not reported
Civil Penalty: Not reported
SEP Description: Not reported
Associated EIs: Not reported
Client Affiliation Type: Respondent
Affiliation Name: ANSONIA COPPER & BRASS INC
Affiliation Address Line1: 75 Liberty St
Affiliation Address Line2: Not reported
Affiliation City/State/Zip: Ansonia, CT 06401 1609
Contact Title: Not reported
Contact Name: RAYMOND L. MCGEE
Contact EMail: Not reported

NPDES:

Name: ANSONIA COPPER & BRASS, INC.
Address: 75 LIBERTY ST
City: ANSONIA
Town Id: Not reported
Company Name: Not reported
Permit Number: GWT000023
Permit Issued Date: 04/23/1996
Permit Expiration Date: 05/01/2005
Application Received Date: Not reported
Affiliation Type: Permittee
Permit EI Type: Water Treatment Wastewater-GP
App Id: 199601170
Site Address Description: Not reported
Site Address Line 2: Not reported
Permit Description: Not reported
Status: Expired
Affiliate Address Line 1: PO Box 109
Affiliate Address Line 2: Not reported
Affiliate City/State/Zip: Ansonia, CT 06401-0109
Contact Name: JOHN BARTO
Contact Title: Not reported
Contact EMail: Not reported

Name: ANSONIA COPPER & BRASS, INC.
Address: 75 LIBERTY ST
City: ANSONIA
Town Id: Not reported
Company Name: Not reported
Permit Number: GWT000023
Permit Issued Date: 09/22/2010
Permit Expiration Date: 03/29/2018
Application Received Date: Not reported
Affiliation Type: Permittee
Permit EI Type: Water Treatment Wastewater-GP
App Id: 201005700
Site Address Description: Not reported
Site Address Line 2: Not reported
Permit Description: Not reported
Status: Expired
Affiliate Address Line 1: 725 BANK ST

Map ID
Direction
Distance
Elevation

MAP FINDINGS

Site

Database(s)

EDR ID Number
EPA ID Number

ANSONIA COPPER & BRASS, INC. (Continued)

S104090872

Affiliate Address Line 2: Not reported
Affiliate City/State/Zip: WATERBURY, CT 06708-3531
Contact Name: JOHN BARTO
Contact Title: Not reported
Contact EMail: Not reported

Name: ANSONIA COPPER AND BRASS, INC.
Address: 75 LIBERTY STREET
City: Not reported
Town Id: 2
Company Name: ANSONIA COPPER AND BRASS, INC.
Permit Number: SP0002219
Permit Issued Date: 07/27/1994
Permit Expiration Date: 07/27/2004
Application Received Date: 01/12/1994
Affiliation Type: Not reported
Permit EI Type: Not reported
App Id: Not reported
Site Address Description: Not reported
Site Address Line 2: Not reported
Permit Description: Not reported
Status: Not reported
Affiliate Address Line 1: Not reported
Affiliate Address Line 2: Not reported
Affiliate City/State/Zip: Not reported
Contact Name: Not reported
Contact Title: Not reported
Contact EMail: Not reported

Name: ANSONIA COPPER AND BRASS, INC.
Address: 75 LIBERTY STREET
City: ANSONIA
Town Id: 2
Company Name: ANSONIA COPPER AND BRASS, INC.
Permit Number: CT0002968
Permit Issued Date: 09/27/1999
Permit Expiration Date: 09/27/2004
Application Received Date: 10/29/1998
Affiliation Type: Not reported
Permit EI Type: Not reported
App Id: Not reported
Site Address Description: Not reported
Site Address Line 2: Not reported
Permit Description: Not reported
Status: Not reported
Affiliate Address Line 1: Not reported
Affiliate Address Line 2: Not reported
Affiliate City/State/Zip: Not reported
Contact Name: Not reported
Contact Title: Not reported
Contact EMail: Not reported

Name: ANSONIA COPPER & BRASS, INC.
Address: 75 LIBERTY STREET
City: ANSONIA
Town Id: 2
Company Name: ANSONIA COPPER & BRASS, INC.

Map ID
Direction
Distance
Elevation

MAP FINDINGS

Site

Database(s)

EDR ID Number
EPA ID Number

ANSONIA COPPER & BRASS, INC. (Continued)

S104090872

Permit Number: GSI000530
Permit Issued Date: 01/30/1998
Permit Expiration Date: 10/01/2002
Application Received Date: 12/23/1997
Affiliation Type: Not reported
Permit EI Type: Not reported
App Id: Not reported
Site Address Description: Not reported
Site Address Line 2: Not reported
Permit Description: Not reported
Status: Not reported
Affiliate Address Line 1: Not reported
Affiliate Address Line 2: Not reported
Affiliate City/State/Zip: Not reported
Contact Name: Not reported
Contact Title: Not reported
Contact EMail: Not reported

Name: ANSONIA COPPER & BRASS, INC.
Address: 75 LIBERTY STREET
City: ANSONIA
Town Id: 2
Company Name: ANSONIA COPPER & BRASS, INC.
Permit Number: GSI000530
Permit Issued Date: 01/30/1998
Permit Expiration Date: 10/01/2002
Application Received Date: 12/23/1997
Affiliation Type: Not reported
Permit EI Type: Not reported
App Id: Not reported
Site Address Description: Not reported
Site Address Line 2: Not reported
Permit Description: Not reported
Status: Not reported
Affiliate Address Line 1: Not reported
Affiliate Address Line 2: Not reported
Affiliate City/State/Zip: Not reported
Contact Name: Not reported
Contact Title: Not reported
Contact EMail: Not reported

Name: ANSONIA COPPER & BRASS, INC.
Address: 75 LIBERTY STREET
City: ANSONIA
Town Id: 2
Company Name: ANSONIA COPPER & BRASS, INC.
Permit Number: GSW000076
Permit Issued Date: 11/25/1992
Permit Expiration Date: 10/01/1997
Application Received Date: 11/25/1992
Affiliation Type: Not reported
Permit EI Type: Not reported
App Id: Not reported
Site Address Description: Not reported
Site Address Line 2: Not reported
Permit Description: Not reported
Status: Not reported

Map ID
Direction
Distance
Elevation

MAP FINDINGS

Site

Database(s)

EDR ID Number
EPA ID Number

ANSONIA COPPER & BRASS, INC. (Continued)

S104090872

Affiliate Address Line 1: Not reported
Affiliate Address Line 2: Not reported
Affiliate City/State/Zip: Not reported
Contact Name: Not reported
Contact Title: Not reported
Contact EMail: Not reported

Name: ANSONIA COPPER & BRASS, INC.
Address: 75 LIBERTY STREET
City: ANSONIA
Town Id: 2
Company Name: ANSONIA COPPER & BRASS, INC.
Permit Number: GWT000023
Permit Issued Date: 04/23/1996
Permit Expiration Date: 05/01/2005
Application Received Date: 04/23/1996
Affiliation Type: Not reported
Permit EI Type: Not reported
App Id: Not reported
Site Address Description: Not reported
Site Address Line 2: Not reported
Permit Description: Not reported
Status: Not reported
Affiliate Address Line 1: Not reported
Affiliate Address Line 2: Not reported
Affiliate City/State/Zip: Not reported
Contact Name: Not reported
Contact Title: Not reported
Contact EMail: Not reported

Name: ANSONIA COPPER AND BRASS, INC.
Address: 75 LIBERTY STREET
City: Not reported
Town Id: 2
Company Name: ANSONIA COPPER AND BRASS, INC.
Permit Number: SP0001422
Permit Issued Date: Not reported
Permit Expiration Date: Not reported
Application Received Date: 12/26/1990
Affiliation Type: Not reported
Permit EI Type: Not reported
App Id: Not reported
Site Address Description: Not reported
Site Address Line 2: Not reported
Permit Description: Not reported
Status: Not reported
Affiliate Address Line 1: Not reported
Affiliate Address Line 2: Not reported
Affiliate City/State/Zip: Not reported
Contact Name: Not reported
Contact Title: Not reported
Contact EMail: Not reported

Name: ANSONIA COPPER AND BRASS, INC.
Address: 75 LIBERTY STREET
City: Not reported
Town Id: 2

Map ID
Direction
Distance
Elevation

MAP FINDINGS

Site

Database(s)

EDR ID Number
EPA ID Number

ANSONIA COPPER & BRASS, INC. (Continued)

S104090872

Company Name: ARCO METALS CO
Permit Number: CT0002968
Permit Issued Date: 01/21/1986
Permit Expiration Date: 01/21/1991
Application Received Date: 01/17/1985
Affiliation Type: Not reported
Permit EI Type: Not reported
App Id: Not reported
Site Address Description: Not reported
Site Address Line 2: Not reported
Permit Description: Not reported
Status: Not reported
Affiliate Address Line 1: Not reported
Affiliate Address Line 2: Not reported
Affiliate City/State/Zip: Not reported
Contact Name: Not reported
Contact Title: Not reported
Contact EMail: Not reported

Name: ANSONIA COPPER AND BRASS, INC.
Address: 75 LIBERTY STREET
City: Not reported
Town Id: 2
Company Name: ANSONIA COPPER AND BRASS, INC.
Permit Number: CT0002968
Permit Issued Date: 04/26/1994
Permit Expiration Date: 04/26/1999
Application Received Date: 07/20/1990
Affiliation Type: Not reported
Permit EI Type: Not reported
App Id: Not reported
Site Address Description: Not reported
Site Address Line 2: Not reported
Permit Description: Not reported
Status: Not reported
Affiliate Address Line 1: Not reported
Affiliate Address Line 2: Not reported
Affiliate City/State/Zip: Not reported
Contact Name: Not reported
Contact Title: Not reported
Contact EMail: Not reported

Name: ANSONIA COPPER & BRASS, INC.
Address: 75 LIBERTY STREET
City: ANSONIA
Town Id: 2
Company Name: ANSONIA COPPER & BRASS, INC.
Permit Number: GWT000023
Permit Issued Date: 04/23/1996
Permit Expiration Date: 05/01/2005
Application Received Date: 04/23/1996
Affiliation Type: Not reported
Permit EI Type: Not reported
App Id: Not reported
Site Address Description: Not reported
Site Address Line 2: Not reported
Permit Description: Not reported

Map ID
Direction
Distance
Elevation

MAP FINDINGS

Site

Database(s)

EDR ID Number
EPA ID Number

ANSONIA COPPER & BRASS, INC. (Continued)

S104090872

Status: Not reported
Affiliate Address Line 1: Not reported
Affiliate Address Line 2: Not reported
Affiliate City/State/Zip: Not reported
Contact Name: Not reported
Contact Title: Not reported
Contact EMail: Not reported

Name: ANSONIA COPPER AND BRASS, INC.
Address: 75 LIBERTY STREET
City: ANSONIA
Town Id: 2
Company Name: ANSONIA COPPER & BRASS, INC.
Permit Number: CT0002968
Permit Issued Date: 09/27/1999
Permit Expiration Date: 09/27/2004
Application Received Date: 10/29/1998
Affiliation Type: Not reported
Permit EI Type: Not reported
App Id: Not reported
Site Address Description: Not reported
Site Address Line 2: Not reported
Permit Description: Not reported
Status: Not reported
Affiliate Address Line 1: Not reported
Affiliate Address Line 2: Not reported
Affiliate City/State/Zip: Not reported
Contact Name: Not reported
Contact Title: Not reported
Contact EMail: Not reported

Name: ANSONIA COPPER AND BRASS, INC.
Address: 75 LIBERTY STREET
City: Not reported
Town Id: 2
Company Name: ANSONIA COPPER AND BRASS, INC.
Permit Number: CT0002968
Permit Issued Date: 08/01/1997
Permit Expiration Date: 04/26/1999
Application Received Date: 10/28/1996
Affiliation Type: Not reported
Permit EI Type: Not reported
App Id: Not reported
Site Address Description: Not reported
Site Address Line 2: Not reported
Permit Description: Not reported
Status: Not reported
Affiliate Address Line 1: Not reported
Affiliate Address Line 2: Not reported
Affiliate City/State/Zip: Not reported
Contact Name: Not reported
Contact Title: Not reported
Contact EMail: Not reported

Name: ANSONIA COPPER AND BRASS, INC.
Address: 75 LIBERTY STREET
City: Not reported

Map ID
Direction
Distance
Elevation

MAP FINDINGS

Site

Database(s)

EDR ID Number
EPA ID Number

ANSONIA COPPER & BRASS, INC. (Continued)

S104090872

Town Id: 2
Company Name: ANSONIA COPPER AND BRASS, INC.
Permit Number: CT0002968
Permit Issued Date: 01/16/1991
Permit Expiration Date: 01/21/1991
Application Received Date: 01/17/1985
Affiliation Type: Not reported
Permit EI Type: Not reported
App Id: Not reported
Site Address Description: Not reported
Site Address Line 2: Not reported
Permit Description: Not reported
Status: Not reported
Affiliate Address Line 1: Not reported
Affiliate Address Line 2: Not reported
Affiliate City/State/Zip: Not reported
Contact Name: Not reported
Contact Title: Not reported
Contact EMail: Not reported

Name: ANSONIA COPPER AND BRASS, INC.
Address: 75 LIBERTY STREET
City: Not reported
Town Id: 2
Company Name: ANSONIA COPPER AND BRASS, INC.
Permit Number: CT0002968
Permit Issued Date: 07/30/1990
Permit Expiration Date: 01/21/1991
Application Received Date: 01/17/1985
Affiliation Type: Not reported
Permit EI Type: Not reported
App Id: Not reported
Site Address Description: Not reported
Site Address Line 2: Not reported
Permit Description: Not reported
Status: Not reported
Affiliate Address Line 1: Not reported
Affiliate Address Line 2: Not reported
Affiliate City/State/Zip: Not reported
Contact Name: Not reported
Contact Title: Not reported
Contact EMail: Not reported

Name: ANSONIA COPPER AND BRASS, INC
Address: 75 LIBERTY STREET
City: Not reported
Town Id: 2
Company Name: ANSONIA COPPER AND BRASS, INC.
Permit Number: CT0002968
Permit Issued Date: 03/09/1990
Permit Expiration Date: 01/21/1991
Application Received Date: 01/17/1985
Affiliation Type: Not reported
Permit EI Type: Not reported
App Id: Not reported
Site Address Description: Not reported
Site Address Line 2: Not reported

Map ID
Direction
Distance
Elevation

MAP FINDINGS

Site

Database(s)

EDR ID Number
EPA ID Number

ANSONIA COPPER & BRASS, INC. (Continued)

S104090872

Permit Description: Not reported
Status: Not reported
Affiliate Address Line 1: Not reported
Affiliate Address Line 2: Not reported
Affiliate City/State/Zip: Not reported
Contact Name: Not reported
Contact Title: Not reported
Contact EMail: Not reported

Name: ANSONIA COPPER & BRASS, INC.
Address: 75 LIBERTY STREET
City: Not reported
Town Id: 2
Company Name: ANSONIA COPPER AND BRASS, INC.
Permit Number: CT0002968
Permit Issued Date: 05/15/1989
Permit Expiration Date: 01/21/1991
Application Received Date: 01/17/1985
Affiliation Type: Not reported
Permit EI Type: Not reported
App Id: Not reported
Site Address Description: Not reported
Site Address Line 2: Not reported
Permit Description: Not reported
Status: Not reported
Affiliate Address Line 1: Not reported
Affiliate Address Line 2: Not reported
Affiliate City/State/Zip: Not reported
Contact Name: Not reported
Contact Title: Not reported
Contact EMail: Not reported

Name: ANSONIA COPPER AND BRASS, INC.
Address: 75 LIBERTY STREET
City: Not reported
Town Id: 2
Company Name: ANSONIA COPPER AND BRASS COMPANY
Permit Number: CT0002968
Permit Issued Date: 12/15/1987
Permit Expiration Date: 01/21/1991
Application Received Date: 01/17/1985
Affiliation Type: Not reported
Permit EI Type: Not reported
App Id: Not reported
Site Address Description: Not reported
Site Address Line 2: Not reported
Permit Description: Not reported
Status: Not reported
Affiliate Address Line 1: Not reported
Affiliate Address Line 2: Not reported
Affiliate City/State/Zip: Not reported
Contact Name: Not reported
Contact Title: Not reported
Contact EMail: Not reported

Name: ANSONIA COPPER AND BRASS, INC.
Address: 75 LIBERTY STREET

Map ID
Direction
Distance
Elevation

MAP FINDINGS

Site

Database(s)

EDR ID Number
EPA ID Number

ANSONIA COPPER & BRASS, INC. (Continued)

S104090872

City: Not reported
Town Id: 2
Company Name: ARCO METALS CO
Permit Number: CT0002968
Permit Issued Date: 07/10/1980
Permit Expiration Date: 07/10/1985
Application Received Date: 01/01/1980
Affiliation Type: Not reported
Permit EI Type: Not reported
App Id: Not reported
Site Address Description: Not reported
Site Address Line 2: Not reported
Permit Description: Not reported
Status: Not reported
Affiliate Address Line 1: Not reported
Affiliate Address Line 2: Not reported
Affiliate City/State/Zip: Not reported
Contact Name: Not reported
Contact Title: Not reported
Contact EMail: Not reported

Name: ANSONIA COPPER AND BRASS, INC.
Address: 75 LIBERTY STREET
City: Not reported
Town Id: 2
Company Name: ARCO METALS CO
Permit Number: CT0002968
Permit Issued Date: 12/23/1974
Permit Expiration Date: 12/23/1979
Application Received Date: 01/01/1974
Affiliation Type: Not reported
Permit EI Type: Not reported
App Id: Not reported
Site Address Description: Not reported
Site Address Line 2: Not reported
Permit Description: Not reported
Status: Not reported
Affiliate Address Line 1: Not reported
Affiliate Address Line 2: Not reported
Affiliate City/State/Zip: Not reported
Contact Name: Not reported
Contact Title: Not reported
Contact EMail: Not reported

Name: ANSONIA COPPER & BRASS, INC.
Address: 75 LIBERTY ST
City: ANSONIA
Town Id: Not reported
Company Name: Not reported
Permit Number: CT0002968
Permit Issued Date: 03/22/2006
Permit Expiration Date: 03/21/2011
Application Received Date: Not reported
Affiliation Type: Permittee
Permit EI Type: Surface Water Discharge
App Id: 200401054
Site Address Description: Not reported

Map ID
Direction
Distance
Elevation

MAP FINDINGS

Site

Database(s)

EDR ID Number
EPA ID Number

ANSONIA COPPER & BRASS, INC. (Continued)

S104090872

Site Address Line 2: Not reported
Permit Description: TURBINE HEAT EXCHANGER & D002 IS FOR A WASTEWATER TREATMENT PLANT
Status: Expired
Affiliate Address Line 1: 75 Liberty St
Affiliate Address Line 2: Not reported
Affiliate City/State/Zip: Ansonia, CT 06401-1609
Contact Name: JOHN BARTO
Contact Title: Not reported
Contact EMail: Not reported

Name: ANSONIA COPPER & BRASS, INC.
Address: 75 LIBERTY ST
City: ANSONIA
Town Id: Not reported
Company Name: Not reported
Permit Number: CT0002968
Permit Issued Date: 09/27/1999
Permit Expiration Date: 09/27/2004
Application Received Date: Not reported
Affiliation Type: Permittee
Permit EI Type: Surface Water Discharge
App Id: 199804580
Site Address Description: Not reported
Site Address Line 2: Not reported
Permit Description: WASTEWATER PERMIT TO SURFACE WATER
Status: Expired
Affiliate Address Line 1: PO Box 109
Affiliate Address Line 2: Not reported
Affiliate City/State/Zip: Ansonia, CT 06401-0109
Contact Name: JOHN BARTO
Contact Title: Not reported
Contact EMail: Not reported

Name: ANSONIA COPPER & BRASS, INC.
Address: 75 LIBERTY ST
City: ANSONIA
Town Id: Not reported
Company Name: Not reported
Permit Number: CT0002968
Permit Issued Date: 02/14/2011
Permit Expiration Date: 03/21/2011
Application Received Date: Not reported
Affiliation Type: Permittee
Permit EI Type: Surface Water Discharge
App Id: 201005765
Site Address Description: Not reported
Site Address Line 2: Not reported
Permit Description: Modification to change compliance schedule date.
Status: Expired
Affiliate Address Line 1: 725 BANK ST
Affiliate Address Line 2: Not reported
Affiliate City/State/Zip: WATERBURY, CT 06708-3531
Contact Name: JOHN BARTO
Contact Title: Not reported
Contact EMail: Not reported

Name: ANSONIA COPPER & BRASS, INC.

Map ID
Direction
Distance
Elevation

MAP FINDINGS

Site

Database(s)

EDR ID Number
EPA ID Number

ANSONIA COPPER & BRASS, INC. (Continued)

S104090872

Address: 75 LIBERTY ST
City: ANSONIA
Town Id: Not reported
Company Name: Not reported
Permit Number: GSI000530
Permit Issued Date: 08/01/2005
Permit Expiration Date: 10/01/2007
Application Received Date: Not reported
Affiliation Type: Permittee
Permit EI Type: Stormwater Industrial Activities - GP
App Id: 200501839
Site Address Description: Not reported
Site Address Line 2: Not reported
Permit Description: DISCHARGE OF STORMWATER ASSOCIATED WITH INDUSTRIAL ACTIVITY
Status: Expired
Affiliate Address Line 1: 75 Liberty St
Affiliate Address Line 2: Not reported
Affiliate City/State/Zip: Ansonia, CT 06401-1609
Contact Name: JOHN BARTO
Contact Title: Not reported
Contact EMail: Not reported

Name: ANSONIA COPPER & BRASS, INC.
Address: 75 LIBERTY ST
City: ANSONIA
Town Id: Not reported
Company Name: Not reported
Permit Number: GSI000530
Permit Issued Date: 01/30/1998
Permit Expiration Date: 10/01/2002
Application Received Date: Not reported
Affiliation Type: Permittee
Permit EI Type: Stormwater Industrial Activities - GP
App Id: 199703837
Site Address Description: Not reported
Site Address Line 2: Not reported
Permit Description: STORMWATER INDUSTRIAL - ANSONIA PLANT (75 LIBERTY ST)
Status: Expired
Affiliate Address Line 1: PO Box 109
Affiliate Address Line 2: Not reported
Affiliate City/State/Zip: Ansonia, CT 06401-0109
Contact Name: TERESA GALLAGHER
Contact Title: ENVR COORD
Contact EMail: Not reported

Name: ANSONIA COPPER & BRASS, INC.
Address: 75 LIBERTY ST
City: ANSONIA
Town Id: Not reported
Company Name: Not reported
Permit Number: GSI000530
Permit Issued Date: 06/26/2009
Permit Expiration Date: 10/01/2011
Application Received Date: Not reported
Affiliation Type: Permittee
Permit EI Type: Stormwater Industrial Activities - GP
App Id: 200902028

Map ID
Direction
Distance
Elevation

MAP FINDINGS

Site

Database(s)

EDR ID Number
EPA ID Number

ANSONIA COPPER & BRASS, INC. (Continued)

S104090872

Site Address Description: Not reported
Site Address Line 2: Not reported
Permit Description: Not reported
Status: Expired
Affiliate Address Line 1: 75 Liberty St
Affiliate Address Line 2: Not reported
Affiliate City/State/Zip: Ansonia, CT 06401-1609
Contact Name: JOHN BARTO
Contact Title: Not reported
Contact EMail: Not reported

Name: ANSONIA COPPER & BRASS, INC.
Address: 75 LIBERTY ST
City: ANSONIA
Town Id: Not reported
Company Name: Not reported
Permit Number: GSI000530
Permit Issued Date: 10/01/2011
Permit Expiration Date: 09/30/2019
Application Received Date: Not reported
Affiliation Type: Permittee
Permit EI Type: Stormwater Industrial Activities - GP
App Id: 201104963
Site Address Description: Not reported
Site Address Line 2: Not reported
Permit Description: Not reported
Status: Active
Affiliate Address Line 1: 75 Liberty St
Affiliate Address Line 2: Not reported
Affiliate City/State/Zip: Ansonia, CT 06401-1609
Contact Name: JOHN BARTO
Contact Title: Not reported
Contact EMail: Not reported

U98
North
1/4-1/2
0.438 mi.
2312 ft.

ANACONDA AMERICAN BRASS CO.
75 LIBERTY STREET
ANSONIA, CT 06401
Site 5 of 6 in cluster U

CT SHWS **S100007852**
CT SDADB **N/A**
CT CPCS

Relative:
Higher
Actual:
71 ft.

SHWS:
State ID: 3
PTP Id Number: Not reported
WPC Number: Not reported
EPA ID: CTD060005766
PO Office: Not reported
Lat/Long: 41.3494/-73.0819
Location Method: UNK
Groundwater Class: GB
Surface Water Qualification: C/B
Waste Category: MOH SLUDGE
Disposal Method: LANDFILL
Sample: False
Other Dept of Env. Protection: RCRA
Updated By: BOBOWICZ, H. A.
Update Program: FPPE
Date Updated: 3/13/1995
Duplicate: False

Map ID
Direction
Distance
Elevation

MAP FINDINGS

Site

Database(s)

EDR ID Number
EPA ID Number

ANACONDA AMERICAN BRASS CO. (Continued)

S100007852

Program: SUPERFUND
Inventory Date: 7/6/1987
On Inventory: True
Assessed: True
87 Group: EC
87 Origin: INVENTORY
On 87: True
Comments: AKA: ARCO METAL, ATLANTIC RICHFIELD ANSONIA COPPER & BRASS INC.
TRANSFER BILL FORM III ALSO FILED 11/21/85 AND 02/12/86 ANSONIA
COPPER & BRASS;ATLANTIC RICHFIELD(ARCO METAL)

Site Discovery and Assessment:

Facility ID: 3
Rem Master ID: 64
PTP Id: Not reported
WPC Number: Not reported
Postal District: Not reported
Latitude: 41.3494
Longitude: -73.0819
Lat/Long Determined By: UNK
Ground Water Quality Classification: GB
Surface Water Quality Classification: C/B
Waste Type: MOH SLUDGE
Disposal: LANDFILL
Sample Data Available: False
Updated By: BOBOWICZ, H. A.
Update Program: FPPE
Updated: 3/13/1995
Date Created: Not reported
Duplicate: False

SDA Federal:

EPA CERCLIS Id: Not reported
Number EPA RCRIS Id: Not reported
Site on EPA's CERCLIS: True
Site Archived from CERCLIS: False
Archive Date: Not reported
EPA's Removal at Site: False
Deferred to another EPA Program: False
EPA Env Priority Initiative Site: False
Federal Facility: False
Site on EPA's National Priority List: False
Part of an NPL site: False
RCRA Generator Status: LG
RCRA Permit Status: Not reported

SDA Referral:

Referral Id: 3
Source of referral: SUPERFUND
Date Received: 7/6/1987
Staff Assigned: DEP
Remediation Program: SUPERFUND
Date dt_assigned: 7/6/1987
Remediation Complete Approved DEP/Verified by LEP: 7/6/1987
Outcome: INVENTORY

SDA Remedial:

Remedial Id: Not reported

Map ID
Direction
Distance
Elevation

MAP FINDINGS

Site

Database(s)

EDR ID Number
EPA ID Number

ANACONDA AMERICAN BRASS CO. (Continued)

S100007852

PTP Id:	Not reported
Remediation Program:	Not reported
Remediation Program Entered:	Not reported
Staff Assigned:	Not reported
Remediation Program:	Not reported
Date dt_assign:	Not reported
Project Phase:	Not reported
Order issued:	Not reported
Order Number:	Not reported
Date order issued:	Not reported
Remedial Investigation Start:	Not reported
Remedial Investigation Completed:	Not reported
Remedial Design Start:	Not reported
Remedial Design complet:	Not reported
Remedial Action Start:	Not reported
Remedial Action Completed:	Not reported
Date Oper/ maintenance Started:	Not reported
GW monitoring:	Not reported
Remediation complete Approved DEP/Verified by LEP:	Not reported

SDA Orders:

Order Id:	Not reported
Order Number:	Not reported
Date order issued:	Not reported
Staff Assigned:	Not reported
Type of Order:	Not reported
Order Respondent:	Not reported
Admin Appeal Date:	Not reported
Date of Admin Appeal Ruling:	Not reported
Date of Admin Appeal Ruling:	Not reported
Date of Final Order:	Not reported
Date of Court Appeal:	Not reported
Date of Court Ruling:	Not reported
Date of Court Ruling:	Not reported
Date Order Modified:	Not reported
Date Referred to AG:	Not reported
Judgement:	Not reported
Date of AGR judgement:	Not reported
Penalty assessed:	Not reported
Order Complete:	Not reported
In compliance:	Not reported
Comments:	Not reported

CPCS:

Name:	ANACONDA AMERICAN BRASS CO.
Address:	75 LIBERTY STREET
City,State,Zip:	ANSONIA, CT 06401
Site Type:	Sites
Lust Status code:	Not reported
Lust Status:	Not reported
PTP Form:	Not reported
Program:	-1
Comments:	Aka: Arco Metal, Atlantic Richfield Ansonia Copper & Brass Inc. Transfer Bill Form Iii Also Filed 11/21/85 And 02/12/86 Ansonia Copper & Brass:atlantic Richfield(arco Metal)
Site Type Definition:	Inventory of Hazardous Waste Disposal Sites

Map ID
Direction
Distance
Elevation

MAP FINDINGS

Site

Database(s)

EDR ID Number
EPA ID Number

ANACONDA AMERICAN BRASS CO. (Continued)

S100007852

Name: ANACONDA INDUSTRIES
Address: 75 LIBERTY STREET
City,State,Zip: ANSONIA, CT 06401
Site Type: LUST
Lust Status code: 1
Lust Status: Pending
PTP Form: Not reported
Program: Not reported
Comments: Note That The State Site Id: 002-2916 Is The Town Code Followed By The System Id. For More Information See State Site Id: 2004297 In The Lust Site Tracking. In The Water Remediation Correspondence File Received On 5/22/95 It Is Stated That 24 Usts
Site Type Definition: Leaking Underground Storage Tanks Pending

Name: ATLANTIC RICHFIELD(ARCO METAL)
Address: 75 LIBERTY STREET
City,State,Zip: ANSONIA, CT 06401
Site Type: Projects
Lust Status code: Not reported
Lust Status: Not reported
PTP Form: III
Program: Property Transfer Program
Comments: Projects
Site Type Definition: Property Transfer Form III

U99
North
1/4-1/2
0.438 mi.
2312 ft.

ANSONIA COPPER & BRASS (ANACONDA INDUSTRY)
75 LIBERTY ST.
ANSONIA, CT 06401
Site 6 of 6 in cluster U

CT SPILLS
CT CPCS
S104104576
N/A

Relative:
Higher
Actual:
71 ft.

SPILLS:
Name: Not reported
Address: 75 LIBERTY ST.
City,State,Zip: ANSONIA, CT
Year of Database: 1997
Case Number: 9704252
Who Took Spill: 917
Assigned To: 924
Report Date: 08/04/1997
Report Time: 13:30:47
Date Release: 08/04/1997
Time Responded: 13:00:00
Reported By: tracia gallrger
Phone: 203 7326631
Representing: ansonia copper
Terminated: YES
Recovd (Total): 0
Total (Water): 0
Facility Status: Closed
Continuous Spill: False
Released Substance: cadium
Qty: 5 (Gallons)
Emergency Measure: area isolated
Water Body: stormdrain to naugatuck river
Discharger: saa
Telephone: Not reported
Responsible Party: YES

Map ID
Direction
Distance
Elevation

MAP FINDINGS

Site

Database(s)

EDR ID Number
EPA ID Number

ANSONIA COPPER & BRASS (ANACONDA INDUSTRY) (Continued)

S104104576

RP Address 1: Not reported
RP City,St,Zip: ANSONIA, CT 06401
Historic: False
Waterbody: False
Time Stamp: 1997-09-26 11:01:24
Sr Inspector: Emanuelson, Brian
At Inspctor: Gothberg, Erik
User Stamp: Not reported
Comments: Not reported
Action: Contracted
Other Action: Not reported
Agency ID: DEP
Other Agency: Not reported
DEP Bureau: BUREAU OF WASTE MANAGEMENT
DEP Agency: OIL AND CHEMICAL SPILL RESPONSE
Cause ID: Fire
Other Cause: Not reported
Media ID: Surface Water
Other Media: Not reported
Media ID: Ground Surface
Other Media: Not reported
Class ID: Industrial
Other Class: Not reported
Release Type: chemical
Other Release: Not reported
Waterbody: Catch Basin
Other Wtrbody: Not reported

Name: Not reported
Address: 75 LIBERTY ST.
City,State,Zip: ANSONIA, CT
Year of Database: 1998
Case Number: 9805861
Who Took Spill: 933
Assigned To: 0
Report Date: 08/31/1998
Report Time: 11:42:00
Date Release: 08/31/1998
Time Responded: Not reported
Reported By: craig schetzien
Phone: 203 7326645
Representing: ansonia copper and brass
Terminated: YES
Recovd (Total): 0
Total (Water): 0
Facility Status: Closed
Continuous Spill: False
Released Substance: pickling acid bath rinse water, suluric acid ,some heavy metels
Qty: 0 (Gallons)
Emergency Measure: unknown quantity, pipe plugged
Water Body: naugatuck river
Discharger: same
Telephone: Not reported
Responsible Party: YES
RP Address 1: Not reported
RP City,St,Zip: CT
Historic: False

Map ID
Direction
Distance
Elevation

MAP FINDINGS

Site

Database(s)

EDR ID Number
EPA ID Number

ANSONIA COPPER & BRASS (ANACONDA INDUSTRY) (Continued)

S104104576

Waterbody: False
Time Stamp: 1998-08-31 11:50:42
Sr Inspector: Santacroce, Jim
At Inspctor: **NO RESPONSE
User Stamp: Not reported
Comments: Not reported

Action: Other
Other Action: pipe plugged
Agency ID: DEP Dispatch
Other Agency: Not reported
DEP Bureau: Not reported
DEP Agency: Not reported
Agency ID: DEP
Other Agency: Not reported
DEP Bureau: water
DEP Agency: Not reported
Cause ID: Transfer Line Failure
Other Cause: Not reported
Media ID: Surface Water
Other Media: Not reported
Media ID: Inside Building
Other Media: Not reported
Release Type: chemical
Other Release: Not reported
Waterbody: Stream/Brook
Other Wtrbody: Not reported

Name: Not reported
Address: 75 LIBERTY ST.
City,State,Zip: ANSONIA, CT
Year of Database: 1999
Case Number: 9908227
Who Took Spill: 917
Assigned To: 922
Report Date: 12/06/1999
Report Time: 10:03:15
Date Release: 12/06/1999
Time Responded: Not reported
Reported By: craig scatzlein
Phone: 203 7326645
Representing: ansonia copper and brass
Terminated: NO
Recovd (Total): 0
Total (Water): 0
Facility Status: Closed
Continuous Spill: False
Released Substance: CUTTING OIL
Qty: 10 (Gallons)
Emergency Measure: contracted
Water Body: housatonic river
Discharger: saa
Telephone: Not reported
Responsible Party: YES
RP Address 1: Not reported
RP City,St,Zip: CT
Historic: False
Waterbody: False

Map ID
Direction
Distance
Elevation

MAP FINDINGS

Site

Database(s)

EDR ID Number
EPA ID Number

ANSONIA COPPER & BRASS (ANACONDA INDUSTRY) (Continued)

S104104576

Time Stamp: 1999-12-10 14:04:46
Sr Inspector: Emanuelson, Brian
At Inspctor: Aceto, John
User Stamp: Not reported
Comments: Not reported
Action: Contracted
Other Action: Not reported
Agency ID: DEP
Other Agency: Not reported
DEP Bureau: BUREAU OF WASTE MANAGEMENT
DEP Agency: OIL AND CHEMICAL SPILL RESPONSE
Cause ID: Other
Other Cause: unknown
Media ID: Surface Water
Other Media: Not reported
Class ID: Industrial
Other Class: Not reported
Release Type: petroleum
Other Release: Not reported
Waterbody: River
Other Wtrbody: Not reported

CPCS:

Name: ANSONIA COPPER & BRASS INCORPORATED
Address: 75 LIBERTY ST.
City,State,Zip: ANSONIA, CT 06401
Site Type: CERCLA
Lust Status code: Not reported
Lust Status: Not reported
PTP Form: Not reported
Program: Not on the NPL
Comments: Not reported
Site Type Definition: CERCLIS

Name: ANSONIA COPPER & BRASS (ANACONDA INDUSTRY)
Address: 75 LIBERTY ST.
City,State,Zip: ANSONIA, CT 06401
Site Type: LUST
Lust Status code: 4
Lust Status: Lust Completed (DEP's significant hazard definition)
PTP Form: Not reported
Program: Not reported
Comments: Not reported
Site Type Definition: Leaking Underground Storage Tanks Completed

100
SE
1/4-1/2
0.443 mi.
2340 ft.

**ROAD READY USED CARS
520-522 MAIN STREET
ANSONIA, CT**

**CT AUL S118585322
CT VCP N/A**

**Relative:
Lower
Actual:
35 ft.**

CT AUL:
Name: ROAD READY USED CARS
Address: 520-522 MAIN STREET
City,State,Zip: ANSONIA, CT
Facility ID: 12693
Site Description: Not reported

Map ID
Direction
Distance
Elevation

MAP FINDINGS

Site

Database(s)

EDR ID Number
EPA ID Number

ROAD READY USED CARS (Continued)

S118585322

Status:	Pending
X Coordinate:	Not reported
Y Coordinate:	Not reported
DEP Staff Assigned:	Jade Barber
LEP Lead:	Not reported
LEP Program:	Not reported
Map Link:	Not reported
Date Release Exp First:	Not reported
Date Release Exp Second:	Not reported
Date Release Exp Third:	Not reported
How did the ELUR change the use of the property:	Not reported
Date 1st Waiver Request Received:	Not reported
Date of DEP Comments On The 1st Waiver Request:	Not reported
Date Complete 1st Waiver Request Assembled:	Not reported
Date 2nd Waiver Request Received:	Not reported
Date of DEP Comments On The 2nd Waiver Request:	Not reported
Date Complete 2nd Waiver Request Assembled:	Not reported
Date 3rd Waiver Request Received:	Not reported
Date of DEP Comments On The 3rd Waiver Request:	Not reported
Date Complete 3rd Waiver Request Assembled:	Not reported
Date of Approval of 3rd Waiver Request:	Not reported
Date 1st ELUR received for review:	22-JUL-19
Date of DEP comments for 1st ELUR:	Not reported
Date Complete Package for 1st ELUR Assembled:	Not reported
Date 1st ELUR Approved by Commissioner:	Not reported
Date 1st ELUR Received by Grantor:	Not reported
Date 1st ELUR Executed by Grantor:	Not reported
Date 2nd ELUR Received for Review:	Not reported
Date of DEP comments for 2nd ELUR:	Not reported
Date Complete Package for 2nd ELUR Assembled:	Not reported
Date 2nd ELUR Approved by Commissioner:	Not reported
Date 2nd ELUR Received by Grantor:	Not reported
Date 2nd ELUR Executed by Grantor:	Not reported
Date 3rd ELUR Received For Review:	Not reported
Date of DEP Comments For Third ELUR:	Not reported
Date Complete Package For Third ELUR Assembled:	Not reported
Date Third Decision Document Approved by Commissioner:	Not reported
Date Third ELUR Received by Grantor:	Not reported
Date Third ELUR Executed by Grantor:	Not reported
Date 1st ELUR Recorded On The Land Records:	Not reported
Date 2nd ELUR Recorded On The Land Records:	Not reported
Date 3rd ELUR Recorded On The Land Records:	Not reported
Date 1st Certificate of Title Was Received:	Not reported
Date 2nd Certificate of Title Was Received:	Not reported
Date 3rd Certificate of Title Was Received:	Not reported
Date Request For 1st ELUR Release Request Received:	Not reported
Date of DEP Comments on the First ELUR Release Request:	Not reported
Date of Complete Application For 1st ELUR Release Assembled:	Not reported
Date Request For Second ELUR Release Request Received:	Not reported
Date of DEP comments on the 2nd ELUR Release Request:	Not reported
Date of Complete Application for 2nd ELUR Release Assembled:	Not reported
Date Request for Third ELUR Release Request Received:	Not reported
Date of DEP Comments on the third ELUR Release Request:	Not reported
Date of Complete Application for 3rd ELUR Release Assembled:	Not reported
Date of the 1st Release From the ELUR Approved:	Not reported
Date of the 2nd Release From the ELUR Approved:	Not reported
Date of the 3rd Release From the ELUR Approved:	Not reported

Map ID
Direction
Distance
Elevation

MAP FINDINGS

Site

Database(s)

EDR ID Number
EPA ID Number

ROAD READY USED CARS (Continued)

S118585322

Was the 1st Release Recorded on the Land Records:	Not reported
Was the 2nd Release Recorded on the Land Records:	Not reported
Was the 3rd Release Recorded on the Land Records:	Not reported
Date the 1st Release Recorded on the Land Records:	Not reported
Date the 2nd Release Recorded on the Land Records:	Not reported
Date Request for 1st ELUR Restoration Request Received:	Not reported
Date of DEP comments on the 1st ELUR Restoration Request:	Not reported
Date the 1st ELUR Was Restored:	Not reported
Date Request For 2nd ELUR Restoration Request Received:	Not reported
Date of DEP Comments on the 2nd ELUR Restoration Request:	Not reported
Date the 2nd ELUR Restoration Request Was Complete:	Not reported
Date the 2nd ELUR was Restored:	Not reported
Date Request for 3rd ELUR Restoration Request Received:	Not reported
Date of DEP Comments on the 3rd ELUR Restoration Request:	Not reported
Date the 3rd ELUR Restoration Request Was Complete:	Not reported
Date the 3rd ELUR Was Restored:	Not reported
Was the 1st Restoration Recorded on the Land Records:	Not reported
Was the 2nd Restoration Recorded on the Land Records:	Not reported
Was the 3rd Restoration Recorded on the Land Records:	Not reported
Date the 1st Restoration Recorded on the Land Records:	Not reported
Date the 2nd Restoration Recorded on the Land Records:	Not reported
Date the 3rd Restoration Recorded on the Land Records:	Not reported
Date of NOV:	Not reported
Date NOV in Compliance:	Not reported
Name of Contact Person for ELUR:	Not reported
Contact Firm:	Not reported
Contact Address:	Not reported
Contact City/State/Zip:	Not reported
Request For Waiver Of Subordination Agreement Status:	Not reported
Direct Exposure Inaccessible Soil 22a-133k-2 B 3:	False
Pollutant Mobility Criteria Environ Isola Soil 22a-133k-2 C 4 B:	False
Prevent Disturbance Of Engineered Control 22a-133k-2 F 2 B Iv:	False
NOV Number:	Not reported
Reason for NOV:	Not reported
Other Enforcement Action:	Not reported
More Than One ELUR For Site:	Not reported
ELUR Covers All/Part Of Property?:	Not reported
Direct Exposure PCBs Industrial Use Only 22a-133k-2 B 2 B:	False
Use Ind Groundwater Volatilization Criteria 22a-133k-3 C 2:	False
Use Ind Soil Gas Volatilization Criteria 22a-133k-3 C 3 A:	False
Pot Gw Vol Criteria Exceed ELUR No Bldg Const 22a-133k-3 C 5 A:	False
Tech Impract Of GW Remediation 22a-133k-3 E 2 C:	False
ELUR Prior To Reqs:	Not reported

VCP:

Name:	SARDO'S AUTOMOTIVE
Address:	522 MAIN STREET
City,State,Zip:	ANSONIA, CT
Transferor (seller):	Not reported
Transfee (buyer):	Not reported
Certifying Party:	Healey Main Street Associates, LLC
Certifying Party Attn:	Ronald Saracino
Certifying Party Title:	Owner
Certifying Party Address:	887 Reservoir Avenue
Certifying Party City,St,Zip:	Bridgeport, CT 06606
Voluntary Remediation Site:	Yes
Date Received:	04/01/2016

Map ID
Direction
Distance
Elevation

MAP FINDINGS

Site

Database(s)

EDR ID Number
EPA ID Number

ROAD READY USED CARS (Continued)

S118585322

Acknowledge Date:	05/26/2016
Determination Date:	Not reported
LEP Verified/DEP:	Not reported
Rem Id:	12693
Remediation Location Id:	9669
Date Entered:	04/13/2016
Program:	Vol_Rem_X
GAO Site:	False
Staff Full Name:	Patricia DeRosa
Super/Date:	05/31/2016
Stage Of Project:	Not reported
RP Level Of Activity:	Not reported
RP Needed Level Of Activity:	Not reported
Staff Level Of Activity:	Not reported
Staff Needed Level Of Activity:	Not reported
Public Intrest:	Not reported
PRP Cooperation:	Not reported
Enforcement Status:	Not reported
Level Of Complexity:	Not reported
Complex Eng Or Sci:	False
Complex Due To Public Involvement:	False
Politically Complex:	False
Complex Enforcement:	False
Coordination With Other Bureaus:	False
EPA Involvement:	False
Staff Prefrence:	Not reported
Readiness For Transfer:	Not reported
Project Transfer Time:	Not reported
Transfer Comments:	Not reported
Staff As Of July 2000:	Not reported
Initial Staff:	Not reported
Type Of Transfer:	Voluntary Remediation
Salutation:	Mr. Saracino
Relationship To Transfer:	Not reported
Audit Date:	Not reported
Verif Type:	Not reported
Audit Outcome:	Not reported
GW:	GB
Basin:	Not reported
1st Payment:	3250
Pay Tag1:	25654
2nd Payment:	Not reported
Pay Tag2:	Not reported
Rtn:	04/26/2016
Revised:	05/04/2016
ECAF Received:	Not reported
Old Determination Date:	Not reported
Redeterminationdate:	Not reported
Previous Determination:	Not reported
Monitoringoption:	Not reported
Postremedialmonitoring:	Not reported
Schedule Of I/R:	Not reported
Schedule Overdue:	Not reported
Aprvl Sched:	Not reported
Yr 1 Report:	Not reported
Yr 2 Report:	Not reported
Report Overdue:	Not reported

Map ID
Direction
Distance
Elevation

MAP FINDINGS

Site

Database(s)

EDR ID Number
EPA ID Number

ROAD READY USED CARS (Continued)

S118585322

Ext Aprvl Sched:	Not reported
License #:	Not reported
Project Phase:	Not reported
PT Comments:	Rcvd Rvsd ECAF dated 5/4/2016
EPA Id Number:	Not reported
GW Class:	Not reported
SW Class:	Not reported
AO/C0:	Not reported
Water Lead(Y Or N):	Not reported
Priority:	Not reported
Project Status(A, I Or D):	Not reported
Last Updated:	Not reported
SR Comments:	Not reported
Priority Or Work-Load:	Not reported
Status:	LEP post 10/1/95 filing
Notes:	Not reported
Special Project Name:	Not reported
Special Project Comments:	Not reported
DOT Project:	Not reported
Pt Counter:	0
Project Complete:	False
Project Inactive:	False
Intl Deposit #:	Not reported
Deposit #:	Not reported
Spill Case #:	Not reported
Diversion Id:	0
Public Notice:	Not reported
Rap Received:	Not reported
Rap Approved:	Not reported
Compliance Category:	Not reported
Delete Record:	False
ECAF Reviewed By:	Anthony Gyasi
Notlocatable:	False
Primaryaddress:	False
Aka_sitename:	False
Primarysitename:	False
Aka_siteaddress:	False
Lead:	LEP
Contain Value For Decode:	L
ACKTAG:	Not reported
RCVTAG:	Not reported
Rtn Ctfd:	Not reported
Review:	Not reported
I:	Not reported
C:	Not reported
D:	Not reported
Issued:	Not reported
Cont Type:	Not reported
Issues:	Not reported
PW Program:	False
PT Program:	False
US Program:	False
DA Program:	False
SR Program:	False
SF Program:	False

Map ID
Direction
Distance
Elevation

MAP FINDINGS

EDR ID Number
EPA ID Number

	Site	Database(s)	
T101	H. C. COOK MANUFACTURING COMPANY	CT ENG CONTROLS	S108963748
ESE	26-28 BEAVER STREET	CT PROPERTY	N/A
1/4-1/2	ANSONIA, CT		
0.459 mi.			
2422 ft.	Site 2 of 5 in cluster T		

Relative:	ENG CONTROLS:	
Lower	Remediation Id:	8791
	Remediation Location Id:	8303
Actual:	Engineering Control Id:	16
66 ft.	Primary Contaminants:	Urban Fill
	Pollutant Mobility Or Direct Exposure Criteria:	DEC
	Dep Staff:	Sheila Gleason
	Program:	Property Transfer Program
	Licensed Environmental Professional:	James T. Olsen
	Consultant Company:	Tighe & Bond
	General Comments:	Not reported
	Submittal ID:	64
	Cont type:	Not reported
	Submittal Type:	Engineered Control
	Date Received:	12/23/2009
	Request Approved:	12/08/2010
	Request Denied:	Not reported
	Request Withdrawn:	Not reported
	Latitude:	41.341583
	Longitude:	-73.072582

CT Property:	
Name:	H. C. COOK MANUFACTURING COMPANY
Address:	26-28 BEAVER STREET
City,state,zip:	ANSONIA, CT
Seller Name:	Eddy A. Block
Buyer Name:	Cook Industrial Associates, LLC
Certifying Party:	Cook Industrial Associates, LLC
Certifying Attention Person:	Leigh Dawid
Title Of Certifying Person:	Member
Certifying Person Address:	26 Beaver Street
Certifying Person City,St,Zip:	Ansonia, CT 06401
Property Transfer Forms:	Form III (DEP-PERD-PTP-203) when a discharge, spillage, uncontrolled loss, seepage or filtration of hazardous waste has occurred at the parcel that has not been fully remediated or the environmental conditions at the parcel are unknown. The person signing the Form III certification agrees to investigate and remediate the site in accordance with the remediation standards. The statute does not require completion of remediation before the parcel is transferred. Any person submitting a Form III shall simultaneously submit a completed Environmental Condition Assessment Form (ECAAF)(DEP-PERD-PTP-200).
Date Recieved:	11/19/2007
Ackn Date:	12/18/2007
Determination Date:	12/18/2007
LEP Verified/DEP Approval Date:	Not reported
Rem Id:	8791
Remediation Location Id:	8303
Date Entered:	12/07/2007
Program:	Property Transfer Program
GAO Site:	False
Staff Full Name:	Sheila Gleason
Super/Date:	12/20/2007

Map ID
Direction
Distance
Elevation

MAP FINDINGS

Site

Database(s)

EDR ID Number
EPA ID Number

H. C. COOK MANUFACTURING COMPANY (Continued)

S108963748

Stage Of Project:	Not reported
RP Level Of Activity:	Not reported
RP Needed Level Of Activity:	Not reported
Staff Level Of Activity:	Not reported
Staff Needed Level Of Activity:	Not reported
Public Intrest:	Not reported
PRP Cooperation:	Not reported
Enforcement Status:	Not reported
Level Of Complexity:	Not reported
Complex Eng Or Sci:	False
Complex Due To Public Involvement:	False
Politically Complex:	False
Complex Enforcement:	False
Coordination With Other Bureaus:	False
EPA Involvement:	False
Staff Prefrence:	Not reported
Readiness For Transfer:	Not reported
Project Transfer Time:	Not reported
Transfer Comments:	Not reported
Staff As Of July 2000:	Not reported
Initial Staff:	Not reported
Type Of Transfer:	real estate
Salutation:	Mr. Dawid
Relationship To Transfer:	transferee
Audit Date:	Not reported
Verif Type:	Not reported
Audit Outcome:	Not reported
GW:	GB
Basin:	Not reported
1st Payment:	3000
Pay Tag1:	6142348
2nd Payment:	Not reported
Pay Tag2:	Not reported
RTN:	Not reported
Revised:	Not reported
ECAF Received:	Not reported
Old Determination Date:	Not reported
Redeterminationdate:	Not reported
Previous Determination:	Not reported
Monitoringoption:	Not reported
Postremedialmonitoring:	Not reported
Schedule Of I/R:	03/04/2008
Schedule Overdue:	Not reported
Aprvl Sched:	Not reported
Yr 1 Report:	Not reported
Yr 2 Report:	Not reported
Report Overdue:	Not reported
Ext Aprvl Sched:	Not reported
License #:	Not reported
Project Phase:	Not reported
PT Comments:	F
EPA Id Number:	Not reported
GW Class:	Not reported
SW Class:	Not reported
AO/C0:	Not reported
Water Lead(Y Or N):	Not reported
Priority:	Not reported

Map ID
Direction
Distance
Elevation

MAP FINDINGS

Site

Database(s)

EDR ID Number
EPA ID Number

H. C. COOK MANUFACTURING COMPANY (Continued)

S108963748

Project Status(A, I Or D): Not reported
Last Updated: Not reported
SR Comments: Not reported
Priority Or Work-Load: Not reported
Status: Not reported
Notes: Not reported
Special Project Name: Not reported
Special Project Comments: Not reported
DOT Project: Not reported
Pt Counter: 0
Project Complete: False
Project Inactive: False
Int Deposit #: 08-2798
Deposit #: Not reported
Spill Case #: Not reported
Diversion Id: 0
Public Notice: Not reported
RAP Received: Not reported
RAP Approved: Not reported
Compliance Category: Not reported
Delete Record: False
ECAF Reviewed By: Not reported
Not Locatable: False
Primary Address: True
AKA Site Name: False
Primary Site Name: True
AKA Site Address: False
Lead: LEP

T102
ESE
1/4-1/2
0.461 mi.
2436 ft.

COOK INDUSTRIAL PARK
24-26 BEAVER STREET
ANSONIA, CT 06401
Site 3 of 5 in cluster T

US BROWNFIELDS
FINDS
1016349483
N/A

Relative:
Lower

Actual:
52 ft.

US BROWNFIELDS:
Name: COOK INDUSTRIAL PARK
Address: 24-26 BEAVER STREET
City,State,Zip: ANSONIA, CT 06401
Recipient Name: Valley Council of Governments
Grant Type: Assessment
Property Number: Not reported
Parcel size: 1.27
Latitude: 41.34457
Longitude: -73.0709
HCM Label: Address Matching-House Number
Map Scale: Not reported
Point of Reference: Entrance Point of a Facility or Station
Highlights: Not reported
Datum: World Geodetic System of 1984
Acres Property ID: 75041
IC Data Access: Not reported
Start Date: Not reported
Redev Completion Date: Not reported
Completed Date: Not reported
Acres Cleaned Up: Not reported
Cleanup Funding: Not reported
Cleanup Funding Source: Not reported

Map ID
Direction
Distance
Elevation

MAP FINDINGS

Site

Database(s)

EDR ID Number
EPA ID Number

COOK INDUSTRIAL PARK (Continued)

1016349483

Assessment Funding:	8443
Assessment Funding Source:	US EPA - Brownfields Assessment Cooperative Agreement
Redevelopment Funding:	Not reported
Redev. Funding Source:	Not reported
Redev. Funding Entity Name:	Not reported
Redevelopment Start Date:	11/09/2007 00:00:00
Assessment Funding Entity:	EPA
Cleanup Funding Entity:	Not reported
Grant Type:	Hazardous
Accomplishment Type:	Supplemental Assessment
Accomplishment Count:	0
Cooperative Agreement Number:	97132501
Start Date:	05/09/2006 00:00:00
Ownership Entity:	Private
Completion Date:	10/01/2006 00:00:00
Current Owner:	American Precision
Did Owner Change:	Y
Cleanup Required:	Y
Video Available:	N
Photo Available:	Y
Institutional Controls Required:	N
IC Category Proprietary Controls:	Not reported
IC Cat. Info. Devices:	Not reported
IC Cat. Gov. Controls:	Not reported
IC Cat. Enforcement Permit Tools:	Not reported
IC in place date:	Not reported
IC in place:	Not reported
State/tribal program date:	11/09/2007 00:00:00
State/tribal program ID:	Not reported
State/tribal NFA date:	Not reported
Air contaminated:	Not reported
Air cleaned:	Not reported
Asbestos found:	Not reported
Asbestos cleaned:	Not reported
Controlled substance found:	Not reported
Controlled substance cleaned:	Not reported
Drinking water affected:	Not reported
Drinking water cleaned:	Not reported
Groundwater affected:	Not reported
Groundwater cleaned:	Not reported
Lead contaminant found:	Not reported
Lead cleaned up:	Not reported
No media affected:	Not reported
Unknown media affected:	Not reported
Other cleaned up:	Not reported
Other metals found:	Not reported
Other metals cleaned:	Not reported
Other contaminants found:	Not reported
Other contams found description:	Not reported
PAHs found:	Not reported
PAHs cleaned up:	Not reported
PCBs found:	Not reported
PCBs cleaned up:	Not reported
Petro products found:	Not reported
Petro products cleaned:	Not reported
Sediments found:	Not reported
Sediments cleaned:	Not reported

Map ID
Direction
Distance
Elevation

MAP FINDINGS

Site

Database(s)

EDR ID Number
EPA ID Number

COOK INDUSTRIAL PARK (Continued)

1016349483

Soil affected:	Y
Soil cleaned up:	Not reported
Surface water cleaned:	Not reported
VOCs found:	Y
VOCs cleaned:	Not reported
Cleanup other description:	Not reported
Num. of cleanup and re-dev. jobs:	35
Past use greenspace acreage:	Not reported
Past use residential acreage:	Not reported
Surface Water:	Not reported
Past use commercial acreage:	Not reported
Past use industrial acreage:	1.27
Future use greenspace acreage:	Not reported
Future use residential acreage:	Not reported
Future use commercial acreage:	Not reported
Future use industrial acreage:	1.27
Greenspace acreage and type:	Not reported
Superfund Fed. landowner flag:	N
Arsenic cleaned up:	Not reported
Cadmium cleaned up:	Not reported
Chromium cleaned up:	Not reported
Copper cleaned up:	Not reported
Iron cleaned up:	Not reported
mercury cleaned up:	Not reported
Nickel Cleaned Up:	Not reported
No clean up:	Not reported
Pesticides cleaned up:	Not reported
Selenium cleaned up:	Not reported
SVOCs cleaned up:	Not reported
Unknown clean up:	Not reported
Arsenic contaminant found:	Not reported
Cadmium contaminant found:	Not reported
Chromium contaminant found:	Not reported
Copper contaminant found:	Not reported
Iron contaminant found:	Not reported
Mercury contaminant found:	Not reported
Nickel contaminant found:	Not reported
No contaminant found:	Not reported
Pesticides contaminant found:	Not reported
Selenium contaminant found:	Not reported
SVOCs contaminant found:	Not reported
Unknown contaminant found:	Not reported
Future Use: Multistory	Not reported
Media affected Bluiding Material:	Not reported
Media affected indoor air:	Not reported
Building material media cleaned up:	Not reported
Indoor air media cleaned up:	Not reported
Unknown media cleaned up:	Not reported
Past Use: Multistory	Not reported
Property Description:	Site has been used for manufacturing since 1884. There have been multiple owners. There are 43,200 square feet of structures and a stream, partially enclosed, that runs through the site.
Below Poverty Number:	736
Below Poverty Percent:	19.4%
Meidan Income:	9219
Meidan Income Number:	1384
Meidan Income Percent:	36.5%

Map ID
Direction
Distance
Elevation

MAP FINDINGS

Site

Database(s)

EDR ID Number
EPA ID Number

COOK INDUSTRIAL PARK (Continued)

1016349483

Vacant Housing Number:	15
Vacant Housing Percent:	1.0%
Unemployed Number:	272
Unemployed Percent:	7.2%
Name:	COOK INDUSTRIAL PARK
Address:	24-26 BEAVER STREET
City,State,Zip:	ANSONIA, CT 06401
Recipient Name:	Valley Council of Governments
Grant Type:	Assessment
Property Number:	Not reported
Parcel size:	1.27
Latitude:	41.34457
Longitude:	-73.0709
HCM Label:	Address Matching-House Number
Map Scale:	Not reported
Point of Reference:	Entrance Point of a Facility or Station
Highlights:	Not reported
Datum:	World Geodetic System of 1984
Acres Property ID:	75041
IC Data Access:	Not reported
Start Date:	Not reported
Redev Completion Date:	Not reported
Completed Date:	Not reported
Acres Cleaned Up:	Not reported
Cleanup Funding:	Not reported
Cleanup Funding Source:	Not reported
Assessment Funding:	32990
Assessment Funding Source:	US EPA - Brownfields Assessment Cooperative Agreement
Redevelopment Funding:	Not reported
Redev. Funding Source:	Not reported
Redev. Funding Entity Name:	Not reported
Redevelopment Start Date:	11/09/2007 00:00:00
Assessment Funding Entity:	EPA
Cleanup Funding Entity:	Not reported
Grant Type:	Hazardous
Accomplishment Type:	Phase II Environmental Assessment
Accomplishment Count:	1
Cooperative Agreement Number:	97132501
Start Date:	05/05/2006 00:00:00
Ownership Entity:	Private
Completion Date:	06/23/2006 00:00:00
Current Owner:	American Precision
Did Owner Change:	Y
Cleanup Required:	Y
Video Available:	N
Photo Available:	Y
Institutional Controls Required:	N
IC Category Proprietary Controls:	Not reported
IC Cat. Info. Devices:	Not reported
IC Cat. Gov. Controls:	Not reported
IC Cat. Enforcement Permit Tools:	Not reported
IC in place date:	Not reported
IC in place:	Not reported
State/tribal program date:	11/09/2007 00:00:00
State/tribal program ID:	Not reported
State/tribal NFA date:	Not reported

Map ID
Direction
Distance
Elevation

MAP FINDINGS

Site

Database(s)

EDR ID Number
EPA ID Number

COOK INDUSTRIAL PARK (Continued)

1016349483

Air contaminated:	Not reported
Air cleaned:	Not reported
Asbestos found:	Not reported
Asbestos cleaned:	Not reported
Controlled substance found:	Not reported
Controlled substance cleaned:	Not reported
Drinking water affected:	Not reported
Drinking water cleaned:	Not reported
Groundwater affected:	Not reported
Groundwater cleaned:	Not reported
Lead contaminant found:	Not reported
Lead cleaned up:	Not reported
No media affected:	Not reported
Unknown media affected:	Not reported
Other cleaned up:	Not reported
Other metals found:	Not reported
Other metals cleaned:	Not reported
Other contaminants found:	Not reported
Other contaminants found description:	Not reported
PAHs found:	Not reported
PAHs cleaned up:	Not reported
PCBs found:	Not reported
PCBs cleaned up:	Not reported
Petro products found:	Not reported
Petro products cleaned:	Not reported
Sediments found:	Not reported
Sediments cleaned:	Not reported
Soil affected:	Y
Soil cleaned up:	Not reported
Surface water cleaned:	Not reported
VOCs found:	Y
VOCs cleaned:	Not reported
Cleanup other description:	Not reported
Num. of cleanup and re-dev. jobs:	35
Past use greenspace acreage:	Not reported
Past use residential acreage:	Not reported
Surface Water:	Not reported
Past use commercial acreage:	Not reported
Past use industrial acreage:	1.27
Future use greenspace acreage:	Not reported
Future use residential acreage:	Not reported
Future use commercial acreage:	Not reported
Future use industrial acreage:	1.27
Greenspace acreage and type:	Not reported
Superfund Fed. landowner flag:	N
Arsenic cleaned up:	Not reported
Cadmium cleaned up:	Not reported
Chromium cleaned up:	Not reported
Copper cleaned up:	Not reported
Iron cleaned up:	Not reported
mercury cleaned up:	Not reported
Nickel Cleaned Up:	Not reported
No clean up:	Not reported
Pesticides cleaned up:	Not reported
Selenium cleaned up:	Not reported
SVOCs cleaned up:	Not reported
Unknown clean up:	Not reported

Map ID
Direction
Distance
Elevation

MAP FINDINGS

Site

Database(s)

EDR ID Number
EPA ID Number

COOK INDUSTRIAL PARK (Continued)

1016349483

Arsenic contaminant found:	Not reported
Cadmium contaminant found:	Not reported
Chromium contaminant found:	Not reported
Copper contaminant found:	Not reported
Iron contaminant found:	Not reported
Mercury contaminant found:	Not reported
Nickel contaminant found:	Not reported
No contaminant found:	Not reported
Pesticides contaminant found:	Not reported
Selenium contaminant found:	Not reported
SVOCs contaminant found:	Not reported
Unknown contaminant found:	Not reported
Future Use: Multistory	Not reported
Media affected Bluiding Material:	Not reported
Media affected indoor air:	Not reported
Building material media cleaned up:	Not reported
Indoor air media cleaned up:	Not reported
Unknown media cleaned up:	Not reported
Past Use: Multistory	Not reported
Property Description:	Site has been used for manufacturing since 1884. There have been multiple owners. There are 43,200 square feet of structures and a stream, partially enclosed, that runs through the site.

Below Poverty Number:	736
Below Poverty Percent:	19.4%
Meidan Income:	9219
Meidan Income Number:	1384
Meidan Income Percent:	36.5%
Vacant Housing Number:	15
Vacant Housing Percent:	1.0%
Unemployed Number:	272
Unemployed Percent:	7.2%

Name:	COOK INDUSTRIAL PARK
Address:	24-26 BEAVER STREET
City,State,Zip:	ANSONIA, CT 06401
Recipient Name:	VCG - Valley Council of Governments
Grant Type:	BCRLF
Property Number:	Not reported
Parcel size:	1.27
Latitude:	41.34457
Longitude:	-73.0709
HCM Label:	Address Matching-House Number
Map Scale:	Not reported
Point of Reference:	Entrance Point of a Facility or Station
Highlights:	Not reported
Datum:	World Geodetic System of 1984
Acres Property ID:	75041
IC Data Access:	Not reported
Start Date:	04/01/2009 00:00:00
Redev Completion Date:	Not reported
Completed Date:	Not reported
Acres Cleaned Up:	Not reported
Cleanup Funding:	199290
Cleanup Funding Source:	Brownfields RLF Grant Funds Loaned
Assessment Funding:	Not reported
Assessment Funding Source:	Not reported
Redevelopment Funding:	Not reported

Map ID
Direction
Distance
Elevation

MAP FINDINGS

Site

Database(s)

EDR ID Number
EPA ID Number

COOK INDUSTRIAL PARK (Continued)

1016349483

Redev. Funding Source:	Not reported
Redev. Funding Entity Name:	Not reported
Redevelopment Start Date:	Not reported
Assessment Funding Entity:	Not reported
Cleanup Funding Entity:	EPA
Grant Type:	Hazardous
Accomplishment Type:	Not reported
Accomplishment Count:	0
Cooperative Agreement Number:	97128501
Start Date:	Not reported
Ownership Entity:	Private
Completion Date:	Not reported
Current Owner:	American Precision
Did Owner Change:	Y
Cleanup Required:	Y
Video Available:	N
Photo Available:	Y
Institutional Controls Required:	N
IC Category Proprietary Controls:	Not reported
IC Cat. Info. Devices:	Not reported
IC Cat. Gov. Controls:	Not reported
IC Cat. Enforcement Permit Tools:	Not reported
IC in place date:	Not reported
IC in place:	Not reported
State/tribal program date:	11/09/2007 00:00:00
State/tribal program ID:	Not reported
State/tribal NFA date:	Not reported
Air contaminated:	Not reported
Air cleaned:	Not reported
Asbestos found:	Not reported
Asbestos cleaned:	Not reported
Controlled substance found:	Not reported
Controlled substance cleaned:	Not reported
Drinking water affected:	Not reported
Drinking water cleaned:	Not reported
Groundwater affected:	Not reported
Groundwater cleaned:	Not reported
Lead contaminant found:	Not reported
Lead cleaned up:	Not reported
No media affected:	Not reported
Unknown media affected:	Not reported
Other cleaned up:	Not reported
Other metals found:	Not reported
Other metals cleaned:	Not reported
Other contaminants found:	Not reported
Other contams found description:	Not reported
PAHs found:	Not reported
PAHs cleaned up:	Not reported
PCBs found:	Not reported
PCBs cleaned up:	Not reported
Petro products found:	Not reported
Petro products cleaned:	Not reported
Sediments found:	Not reported
Sediments cleaned:	Not reported
Soil affected:	Y
Soil cleaned up:	Not reported
Surface water cleaned:	Not reported

Map ID
Direction
Distance
Elevation

MAP FINDINGS

Site

Database(s)

EDR ID Number
EPA ID Number

COOK INDUSTRIAL PARK (Continued)

1016349483

VOCs found:	Y
VOCs cleaned:	Not reported
Cleanup other description:	Not reported
Num. of cleanup and re-dev. jobs:	Not reported
Past use greenspace acreage:	Not reported
Past use residential acreage:	Not reported
Surface Water:	Not reported
Past use commercial acreage:	Not reported
Past use industrial acreage:	1.27
Future use greenspace acreage:	Not reported
Future use residential acreage:	Not reported
Future use commercial acreage:	Not reported
Future use industrial acreage:	1.27
Greenspace acreage and type:	Not reported
Superfund Fed. landowner flag:	N
Arsenic cleaned up:	Not reported
Cadmium cleaned up:	Not reported
Chromium cleaned up:	Not reported
Copper cleaned up:	Not reported
Iron cleaned up:	Not reported
mercury cleaned up:	Not reported
Nickel Cleaned Up:	Not reported
No clean up:	Not reported
Pesticides cleaned up:	Not reported
Selenium cleaned up:	Not reported
SVOCs cleaned up:	Not reported
Unknown clean up:	Not reported
Arsenic contaminant found:	Not reported
Cadmium contaminant found:	Not reported
Chromium contaminant found:	Not reported
Copper contaminant found:	Not reported
Iron contaminant found:	Not reported
Mercury contaminant found:	Not reported
Nickel contaminant found:	Not reported
No contaminant found:	Not reported
Pesticides contaminant found:	Not reported
Selenium contaminant found:	Not reported
SVOCs contaminant found:	Not reported
Unknown contaminant found:	Not reported
Future Use: Multistory	Not reported
Media affected Bluiding Material:	Not reported
Media affected indoor air:	Not reported
Building material media cleaned up:	Not reported
Indoor air media cleaned up:	Not reported
Unknown media cleaned up:	Not reported
Past Use: Multistory	Not reported
Property Description:	Site has been used for manufacturing since 1884. There have been multiple owners. There are 43,200 square feet of structures and a stream, partially enclosed, that runs through the site.
Below Poverty Number:	736
Below Poverty Percent:	19.4%
Meidan Income:	9219
Meidan Income Number:	1384
Meidan Income Percent:	36.5%
Vacant Housing Number:	15
Vacant Housing Percent:	1.0%
Unemployed Number:	272

Map ID
Direction
Distance
Elevation

MAP FINDINGS

Site

Database(s)

EDR ID Number
EPA ID Number

COOK INDUSTRIAL PARK (Continued)

1016349483

Unemployed Percent: 7.2%

FINDS:

Registry ID: 110038760365

Environmental Interest/Information System

US EPA Assessment, Cleanup and Redevelopment Exchange System (ACRES)
is an federal online database for Brownfields Grantees to
electronically submit data directly to EPA.

[Click this hyperlink](#) while viewing on your computer to access
additional FINDS: detail in the EDR Site Report.

**T103
ESE
1/4-1/2
0.465 mi.
2454 ft.**

**EXTREME MOTORSPORTS, LLC
12 BEAVER STREET
ANSONIA, CT 06401**

Site 4 of 5 in cluster T

**CT LUST
CT PROPERTY
CT SPILLS**

**S104097494
N/A**

**Relative:
Lower**

LUST:

**Actual:
55 ft.**

Name: EXTREME MOTORSPORTS, LLC
Address: 12 BEAVER STREET
City,State,Zip: ANSONIA, CT 06401
LUST Id: 0
UST Facility Id: 4826
LUST Case Id: 60712
Lust Status: Lust Completed
Processing Status: Not reported
EPA Reportable: False
Motor Fuel: True
Diesel: False
Gasoline: True
Other: False
Other Release: Not reported
No Release: False
Leak: False
Tank: True
Piping: False
Overfill: False
Removal: True
Incident Date: 07/13/2010
Entry Date: 09/04/2014
Site Case Id: 0
UST Site Id: 0
Cost Recovery Spill Case #: 0
Old SITS Number: 0
Case Log Id: 0
Monthly Report Id: 0
UST Owner Id: 3669
LUST Owner Id: Not reported
UST Event Id: 0
Contact Info: Not reported
Contact Email: Not reported
Site Contact City,St,Zip: UNKNOWN
2nd Contact: William Drouin (Apex Companies, LLC)
2nd Contact Email: Not reported

Map ID
Direction
Distance
Elevation

MAP FINDINGS

Site

Database(s)

EDR ID Number
EPA ID Number

EXTREME MOTORSPORTS, LLC (Continued)

S104097494

2nd Contact Address: 58H Connecticut Avenue
2nd Contact City,St,Zip: 132, CT 060743476
2nd Contact Address 2: Not reported
2nd Contact City 2: South Windsor
2nd Contact Phone Number: 8602821700
2nd Contact Fax Number: 8602821800
2nd Contact Type: Project Manager
Facility City Num: 2
Site Contact: Not reported
Site Contact Address: Not reported
Site Contact Add 2: Not reported
Site Contact City 2: Not reported
Site Contact Phone: Not reported
Site Contact Fax: Not reported
Site Contact Type: Not reported
Department Contact 1: Not reported
Department Contact 2: Not reported
Referral Source: Not reported
Offsite Source: False
Date Referred: Not reported
Emergency: False
Private Heating Fuel: False
Commercial Heating Fuel: False
Commercial HF < 2100 Gal.: False
Commercial HF > 2100 Gal.: False
Commercial HF - Size Unk: False
No LUST Site: False
Cost Recvry Prgm Candidate: False
OCSRD Complete: False
Follow Up Flag: False
Alternate Water Supply: False
Relocation: False
Responsible Party: False
Responsible EMail: Not reported
Resp Party Name: Extreme Motorsports, LLC
Resp Party Address: 12 Beaver Street
Resp Party City,St,Zip: Ansonia, CT 06401
Resp Party Town Number: 2
Resp Party Phone: Not reported
Resp Party Fax: Not reported
Resp Party Name 2: Not reported
Resp Party Address 2: Not reported
Resp Party Phone 2: Not reported
Investigator Id: 0
Follow Update: Not reported
Area Lextent: Not reported
Annual Precipitation: Not reported
Affected Population: Not reported
Population Setting: Not reported
Ground Water Direction: Not reported
Ground Water Gradient: Not reported
Hydro Basin: Not reported
Drastic: Not reported
Geo Setting: Not reported
Ground Water Classification: GA/GB
Receptor: Not reported
Ground Water Flow Direction: Not reported

Map ID
Direction
Distance
Elevation

MAP FINDINGS

Site

Database(s)

EDR ID Number
EPA ID Number

EXTREME MOTORSPORTS, LLC (Continued)

S104097494

Ground Water Depth:	Not reported
Areas Of Concern:	Not reported
Free Product Inches:	0
Fund Date:	Not reported
Fund Planned:	No
Fund Obligated:	No
Fund Outlayed:	No
Fund Judgment:	No
Fund Recovered:	No
Cellar Borings:	False
Install Micro Wells:	False
Ground Water Sample:	True
Soil Sample:	True
Soil Gas:	False
Site Inspect:	False
Soil Excavate:	False
Geo Probe:	False
Survey:	False
Potable Well Sample:	False
Sample MWS:	False
Ground Water Gauging:	False
Soil Venting:	False
Active:	True
NOV Action:	None
NOV Issued:	Not reported
NOV Due:	Not reported
NOV Received:	Not reported
NOV Closed:	Not reported
NOV Disc Date:	Not reported
NOV Issued Date:	Not reported
NOV Compliance Sched:	Not reported
NOV Admin Order:	Not reported
NOV Referred To Ag:	Not reported
Stop All NOV Actions:	False
Release Invest Rpt:	False
DEP App Letter 1:	False
Correct Action Plan:	False
DEP App Letter 2:	False
Rem Sys Install:	False
Rem Sys Install Date:	Not reported
Closure Date:	Not reported
Rem Sys Monitoring Rpt:	False
Qrtly Gwater Mon Rpts:	False
Closure Req Rpt:	False
DEP Closure Letter:	False
Referred To:	Not reported
No Wells:	0
Lph Wells:	0
User Stamp:	Allison Forrest/forresta
Date Stamp:	09/04/2014
Correspondence:	Not reported
Environmental Impact:	Not reported
FollowUp:	Not reported
GW Comments:	Consultant says GA in their report, CT ECO shows GB.
Location Desc:	Not reported
NOV Comments:	Not reported
Release Desc:	Not reported

Map ID
Direction
Distance
Elevation

MAP FINDINGS

Site

Database(s)

EDR ID Number
EPA ID Number

EXTREME MOTORSPORTS, LLC (Continued)

S104097494

Running Comments: UST Enforcement Files and LUST Files
Work Performed: Not reported

CT Property:

Name: HILLSIDE SERVICE, LLC
Address: 12 BEAVER STREET
City,state,zip: ANSONIA, CT
Seller Name: Joseph Abate, Jr.
Buyer Name: Adam Ocasio
Certifying Party: Joseph Abate, Jr.
Certifying Attention Person: Not reported
Title Of Certifying Person: Not reported
Certifying Person Address: Not reported
Certifying Person City,St,Zip: Not reported
Property Transfer Forms: Form I (DEP-PERD-PTP-201) when no release of hazardous waste has occurred at the parcel being transferred.

Date Recieved: 03/06/1998
Ackn Date: 05/11/1998
Determination Date: Not reported
LEP Verified/DEP Approval Date: Not reported
Rem Id: 3732
Remediation Location Id: 3433
Date Entered: Not reported
Program: Property Transfer Program
GAO Site: False
Staff Full Name: Not reported
Super/Date: Not reported
Stage Of Project: Not reported
RP Level Of Activity: Not reported
RP Needed Level Of Activity: Not reported
Staff Level Of Activity: Not reported
Staff Needed Level Of Activity: Not reported
Public Intrest: Not reported
PRP Cooperation: Not reported
Enforcement Status: Not reported
Level Of Complexity: Not reported
Complex Eng Or Sci: False
Complex Due To Public Involvement: False
Politically Complex: False
Complex Enforcement: False
Coordination With Other Bureaus: False
EPA Involvement: False
Staff Prefrence: Not reported
Readiness For Transfer: Not reported
Project Transfer Time: Not reported
Transfer Comments: Not reported
Staff As Of July 2000: Not reported
Initial Staff: Not reported
Type Of Transfer: Not reported
Salutation: Not reported
Relationship To Transfer: transferor
Audit Date: Not reported
Verif Type: Not reported
Audit Outcome: Not reported
GW: Not reported
Basin: Not reported
1st Payment: 200

Map ID
Direction
Distance
Elevation

MAP FINDINGS

Site

Database(s)

EDR ID Number
EPA ID Number

EXTREME MOTORSPORTS, LLC (Continued)

S104097494

Pay Tag1:	Not reported
2nd Payment:	Not reported
Pay Tag2:	Not reported
RTN:	04/03/1998
Revised:	Not reported
ECAF Received:	Not reported
Old Determination Date:	Not reported
Redeterminationdate:	Not reported
Previous Determination:	Not reported
Monitoringoption:	Not reported
Postremedialmonitoring:	Not reported
Schedule Of I/R:	Not reported
Schedule Overdue:	Not reported
Aprvl Sched:	Not reported
Yr 1 Report:	Not reported
Yr 2 Report:	Not reported
Report Overdue:	Not reported
Ext Aprvl Sched:	Not reported
License #:	Not reported
Project Phase:	Not reported
PT Comments:	Not reported
EPA Id Number:	Not reported
GW Class:	Not reported
SW Class:	Not reported
AO/C0:	Not reported
Water Lead(Y Or N):	Not reported
Priority:	Not reported
Project Status(A, I Or D):	Not reported
Last Updated:	Not reported
SR Comments:	Not reported
Priority Or Work-Load:	Not reported
Status:	Not reported
Notes:	Not reported
Special Project Name:	Not reported
Special Project Comments:	Not reported
DOT Project:	Not reported
Pt Counter:	Not reported
Project Complete:	False
Project Inactive:	False
Int Deposit #:	Not reported
Deposit #:	Not reported
Spill Case #:	Not reported
Diversion Id:	Not reported
Public Notice:	Not reported
RAP Received:	Not reported
RAP Approved:	Not reported
Compliance Category:	Not reported
Delete Record:	False
ECAF Reviewed By:	Not reported
Not Locatable:	False
Primary Address:	True
AKA Site Name:	False
Primary Site Name:	True
AKA Site Address:	False
Lead:	Not reported

Map ID
Direction
Distance
Elevation

MAP FINDINGS

Site

Database(s)

EDR ID Number
EPA ID Number

EXTREME MOTORSPORTS, LLC (Continued)

S104097494

SPILLS:

Name: Not reported
Address: 12 BEAVER ST
City,State,Zip: ANSONIA, CT
Year of Database: 1995
Case Number: 2265
Who Took Spill: GOTHBERG
Assigned To: Not reported
Report Date: 03/08/1995
Report Time: 12 0
Date Release: Not reported
Time Responded: Not reported
Reported By: JOE ABATE
Phone: Not reported
Representing: Not reported
Terminated: Y
Recovd (Total): .
Total (Water): .
Facility Status: Not reported
Continuous Spill: Not reported
Released Substance: Not reported
Qty: . (Gallons)
Emergency Measure: Not reported
Water Body: Not reported
Discharger: Not reported
Telephone: Not reported
Responsible Party: Not reported
RP Address 1: Not reported
RP City,St,Zip: Not reported
Historic: Not reported
Waterbody: Not reported
Time Stamp: Not reported
Sr Inspector: Not reported
At Inspctor: Not reported
User Stamp: Not reported
Comments: Not reported

Year of Database: 1995
Town of Spill: ANSONIA
Case Number: 2265
OCSRD Inspector: 924
Spill Date: 03/08/95
Spill Time: . .
Report Date: 03/08/95
Report Time: 12 0
Reported By: JOE ABATE
Representing: SPAIN OIL/SARDO S AUTOMOTIVE
Work Telephone: 2036
Home Telephone: Not reported
Telephone Pole#: .
Incident Type: PETROLEUM
Substance: HISTORIC GASOLINE CONTAM
Quantity: . Gallon(s)
Concentration: .
Action Desc: Not reported
On Going: Not reported
Continuous Spill: Not reported

Map ID
Direction
Distance
Elevation

MAP FINDINGS

Site

Database(s)

EDR ID Number
EPA ID Number

EXTREME MOTORSPORTS, LLC (Continued)

S104097494

Release Status: Terminated, Contained
Misc Info: Not reported
Water Body: Not reported
Other Media: Not reported
Release Area: Ground Surface
Total (Water): .
Recovd (Water): .
Recovd (Total): .
Polluter Name: SPAIN OIL/SARDO S AUTOMOTIVE
Polluted Address: 12 BEAVER ST
Polluted City,St,Zip: ANSONIA, CT .
Polluter Phone: .- .- .
Polluter Responsibility: Polluter accepts financial responsibility
Unknown Responsibility: Not reported
Unknown Polluter: Not reported
Cleanup Action: Not reported
Dun and Bradst#: Not reported
UST Unit: Not reported
Agency Notified: Not reported
State Agency: Not reported
Notify Date: .
Notify Time: . .
Other Agency: Not reported
Notify Other: Not reported
Notify Status: Not reported
Class1: Commercial
Other Class: Not reported
Cause1: Other
Other Cause: HISTORIC
Actions1: Contained/Removed
Other Actions: Not reported
Cleanup Contractor: Not reported
Contractor Name: Not reported
Did DEP Hire Contractor: Not reported
Date Contractor Hired: .
When Contractor Requested: Not reported
When Contractor Arrived: Not reported
Who Took Spill: GOTHBERG
Badge # of Who Recieved Spill: 924
Who Assigned Spill: GOTHBERG
Badge # of Who Assigned Spill: 924
Date Assigned: .
Assigned Time: Not reported
Spill Status: Closed
Case 1136: Not reported
Federal 311K: .
Case #1: Not reported
Case #2: .
Cost Recovery: .
Property Owner: Not reported
Property Other: .
Property Name: Not reported
Property Addr: Not reported
Property CSZ: .
Polluter: Not reported
Owner: Not reported
Operator: Not reported

Map ID
Direction
Distance
Elevation

MAP FINDINGS

Site

Database(s)

EDR ID Number
EPA ID Number

EXTREME MOTORSPORTS, LLC (Continued)

S104097494

Vehicle Make: Not reported
Vehicle Model: Not reported
Truck Reg: Not reported
Trail Reg: Not reported
Additional Info: SEE REPORT
Updated: Y
Update Date: 03/08/95

**T104
ESE
1/4-1/2
0.465 mi.
2454 ft.**

**HILLSIDE SERVICE, LLC
12 BEAVER STREET
ANSONIA, CT 06401**

**CT SDADB S104187193
N/A**

Site 5 of 5 in cluster T

**Relative:
Lower**

Site Discovery and Assessment:

**Actual:
55 ft.**

Facility ID: 3762
Rem Master ID: 4145
PTP Id: 2650
WPC Number: Not reported
Postal District: Not reported
Latitude: Not reported
Longitude: Not reported
Lat/Long Determined By: Not reported
Ground Water Quality Classification: Not reported
Surface Water Quality Classification: Not reported
Waste Type: Not reported
Disposal: Not reported
Sample Data Available: False
Updated By: Not reported
Update Program: Not reported
Updated: Not reported
Date Created: Not reported
Duplicate: False

SDA Federal:

EPA CERCLIS Id: Not reported
Number EPA RCRIS Id: Not reported
Site on EPA's CERCLIS: Not reported
Site Archived from CERCLIS: Not reported
Archive Date: Not reported
EPA's Removal at Site: Not reported
Deferred to another EPA Program: Not reported
EPA Env Priority Initiative Site: Not reported
Federal Facility: Not reported
Site on EPA's National Priority List: Not reported
Part of an NPL site: Not reported
RCRA Generator Status: Not reported
RCRA Permit Status: Not reported

SDA Referral:

Referral Id: 3898
Source of referral: PTP
Date Received: 3/6/1998
Staff Assigned: Not reported
Remediation Program: PTP
Date dt_assigned: Not reported
Remediation Complete Approved DEP/Verified by LEP: 3/6/1998
Outcome: PTP

Map ID
Direction
Distance
Elevation

MAP FINDINGS

Site

Database(s)

EDR ID Number
EPA ID Number

HILLSIDE SERVICE, LLC (Continued)

S104187193

SDA Remedial:

Remedial Id:	Not reported
PTP Id:	Not reported
Remediation Program:	Not reported
Remediation Program Entered:	Not reported
Staff Assigned:	Not reported
Remediation Program:	Not reported
Date dt_assign:	Not reported
Project Phase:	Not reported
Order issued:	Not reported
Order Number:	Not reported
Date order issued:	Not reported
Remedial Investigation Start:	Not reported
Remedial Investigation Completed:	Not reported
Remedial Design Start:	Not reported
Remedial Design complet:	Not reported
Remedial Action Start:	Not reported
Remedial Action Completed:	Not reported
Date Oper/ maintenance Started:	Not reported
GW monitoring:	Not reported
Remediation complete Approved DEP/Verified by LEP:	Not reported

SDA Orders:

Order Id:	Not reported
Order Number:	Not reported
Date order issued:	Not reported
Staff Assigned:	Not reported
Type of Order:	Not reported
Order Respondent:	Not reported
Admin Appeal Date:	Not reported
Date of Admin Appeal Ruling:	Not reported
Date of Admin Appeal Ruling:	Not reported
Date of Final Order:	Not reported
Date of Court Appeal:	Not reported
Date of Court Ruling:	Not reported
Date of Court Ruling:	Not reported
Date Order Modified:	Not reported
Date Referred to AG:	Not reported
Judgement:	Not reported
Date of AGR judgement:	Not reported
Penalty assessed:	Not reported
Order Complete:	Not reported
In compliance:	Not reported
Comments:	Not reported

105
SSW
1/4-1/2
0.467 mi.
2464 ft.

CAVALLERO DODGE
4 HOWARD AVENUE- 16 HOWARD AVENUE
ANSONIA, CT 06401

CT LUST S110762488
N/A

Relative:
Higher

LUST:

Actual:
119 ft.

Name:	CAVALLERO DODGE
Address:	4 HOWARD AVENUE- 16 HOWARD AVENUE
City,State,Zip:	ANSONIA, CT 06401
LUST Id:	0
UST Facility Id:	0
LUST Case Id:	59135

Map ID
Direction
Distance
Elevation

MAP FINDINGS

Site

Database(s)

EDR ID Number
EPA ID Number

CAVALLERO DODGE (Continued)

S110762488

Lust Status:	Cleanup Initiated
Processing Status:	Not reported
EPA Reportable:	True
Motor Fuel:	False
Diesel:	False
Gasoline:	False
Other:	False
Other Release:	Not reported
No Release:	False
Leak:	False
Tank:	False
Piping:	False
Overfill:	False
Removal:	False
Incident Date:	03/27/2003
Entry Date:	06/05/2009
Site Case Id:	200302463
UST Site Id:	0
Cost Recovery Spill Case #:	0
Old SITS Number:	0
Case Log Id:	0
Monthly Report Id:	0
UST Owner Id:	0
LUST Owner Id:	GR
UST Event Id:	0
Contact Info:	Not reported
Contact EMail:	Not reported
Site Contact City,St,Zip:	76, CT 06440
2nd Contact:	Not reported
2nd Contact EMail:	Not reported
2nd Contact Address:	Not reported
2nd Contact City,St,Zip:	UNKNOWN
2nd Contact Address 2:	Not reported
2nd Contact City 2:	Not reported
2nd Contact Phone Number:	Not reported
2nd Contact Fax Number:	Not reported
2nd Contact Type:	Not reported
Facility City Num:	2
Site Contact:	Edward Sailer (Sailer Environmental)
Site Contact Address:	1 Orchard Park
Site Contact Add 2:	P.O. Box 21
Site Contact City 2:	Madison
Site Contact Phone:	2032457744
Site Contact Fax:	Not reported
Site Contact Type:	Not reported
Department Contact 1:	Not reported
Department Contact 2:	Not reported
Referral Source:	Not reported
Offsite Source:	False
Date Referred:	Not reported
Emergency:	False
Private Heating Fuel:	False
Commercial Heating Fuel:	False
Commercial HF < 2100 Gal.:	False
Commercial HF > 2100 Gal.:	False
Commercial HF - Size Unk:	False
No LUST Site:	False

Map ID
Direction
Distance
Elevation

MAP FINDINGS

Site

Database(s)

EDR ID Number
EPA ID Number

CAVALLERO DODGE (Continued)

S110762488

Cost Recvry Prgm Candidate: False
OCSRD Complete: False
Follow Up Flag: False
Alternate Water Supply: False
Relocation: False
Responsible Party: False
Responsible EMail: Not reported
Resp Party Name: Cavallero Dodge
Resp Party Address: 93 Overseas Highway
Resp Party City,St,Zip: Tavernier, FL 33070
Resp Party Town Number: Not reported
Resp Party Phone: 3058526455
Resp Party Fax: Not reported
Resp Party Name 2: Michael Cavallaro
Resp Party Address 2: Not reported
Resp Party Phone 2: Not reported
Investigator Id: 35
Follow Update: Not reported
Area Lextent: Not reported
Annual Precipitation: Not reported
Affected Population: Not reported
Population Setting: Not reported
Ground Water Direction: Not reported
Ground Water Gradient: Not reported
Hydro Basin: Not reported
Drastic: Not reported
Geo Setting: Not reported
Ground Water Classification: GA
Receptor: Not reported
Ground Water Flow Direction: Not reported
Ground Water Depth: Not reported
Areas Of Concern: Not reported
Free Product Inches: 0
Fund Date: Not reported
Fund Planned: No
Fund Obligated: No
Fund Outlayed: No
Fund Judgment: No
Fund Recovered: No
Cellar Borings: False
Install Micro Wells: False
Ground Water Sample: False
Soil Sample: False
Soil Gas: False
Site Inspect: False
Soil Excavate: False
Geo Probe: False
Survey: False
Potable Well Sample: False
Sample MWS: False
Ground Water Gauging: False
Soil Venting: False
Active: True
NOV Action: None
NOV Issued: Not reported
NOV Due: Not reported
NOV Received: Not reported

Map ID
Direction
Distance
Elevation

MAP FINDINGS

Site

Database(s)

EDR ID Number
EPA ID Number

CAVALLERO DODGE (Continued)

S110762488

NOV Closed: Not reported
NOV Disc Date: Not reported
NOV Issued Date: Not reported
NOV Compliance Sched: Not reported
NOV Admin Order: Not reported
NOV Referred To Ag: Not reported
Stop All NOV Actions: False
Release Invest Rpt: False
DEP App Letter 1: False
Correct Action Plan: False
DEP App Letter 2: False
Rem Sys Install: False
Rem Sys Install Date: Not reported
Closure Date: Not reported
Rem Sys Monitoring Rpt: False
Qrtly Gwater Mon Rpts: False
Closure Req Rpt: False
DEP Closure Letter: False
Referred To: Not reported
No Wells: 0
Lph Wells: 0
User Stamp: allison forrest/ForrestA
Date Stamp: 01/25/2013
Correspondence: Not reported
Environmental Impact: Not reported
FollowUp: Not reported
GW Comments: Naugatuck River is ~2,000 ft to the east of site.
Location Desc: Not reported
NOV Comments: Not reported
Release Desc: Not reported
Running Comments: Spills Files and LUST FilesOpen LUST Cases:2003-02463
Work Performed: Not reported

106
SSE
1/4-1/2
0.475 mi.
2509 ft.

ANSONIA ROAD READY
17-19 HENRY HEALEY DRIVE AND 520 MAIN STREET
ANSONIA, CT 06401

US BROWNFIELDS **1023667262**
FINDS **N/A**

Relative:
Lower

US BROWNFIELDS:

Actual:
25 ft.

Name: ANSONIA ROAD READY
Address: 17-19 HENRY HEALEY DRIVE AND 520 MAIN STREET
City,State,Zip: ANSONIA, CT 06401
Recipient Name: VCG - Valley Council of Governments
Grant Type: BCRLF
Property Number: Not reported
Parcel size: 2.87
Latitude: 41.3365221
Longitude: -73.0761319
HCM Label: Address Matching-House Number
Map Scale: Not reported
Point of Reference: Entrance Point of a Facility or Station
Highlights: Not reported
Datum: North American Datum of 1983
Acres Property ID: 215361
IC Data Access: Not reported
Start Date: 09/06/2016 00:00:00
Redev Completion Date: 01/03/2017 00:00:00

Map ID
Direction
Distance
Elevation

MAP FINDINGS

Site

Database(s)

EDR ID Number
EPA ID Number

ANSONIA ROAD READY (Continued)

1023667262

Completed Date:	Not reported
Acres Cleaned Up:	2.87
Cleanup Funding:	400000
Cleanup Funding Source:	Brownfields RLF Grant Funds Loaned
Assessment Funding:	Not reported
Assessment Funding Source:	Not reported
Redevelopment Funding:	2550000
Redev. Funding Source:	Private/Other Funding
Redev. Funding Entity Name:	Newtown Savings Bank
Redevelopment Start Date:	09/01/2016 00:00:00
Assessment Funding Entity:	Not reported
Cleanup Funding Entity:	EPA
Grant Type:	Hazardous & Petroleum
Accomplishment Type:	Not reported
Accomplishment Count:	0
Cooperative Agreement Number:	97128501
Start Date:	Not reported
Ownership Entity:	Private
Completion Date:	Not reported
Current Owner:	Healey Main Street Associates LLC
Did Owner Change:	N
Cleanup Required:	Y
Video Available:	Not reported
Photo Available:	Y
Institutional Controls Required:	Y
IC Category Proprietary Controls:	Y
IC Cat. Info. Devices:	Not reported
IC Cat. Gov. Controls:	Not reported
IC Cat. Enforcement Permit Tools:	Not reported
IC in place date:	Not reported
IC in place:	N
State/tribal program date:	05/26/2016 00:00:00
State/tribal program ID:	12694
State/tribal NFA date:	Not reported
Air contaminated:	Not reported
Air cleaned:	Not reported
Asbestos found:	Not reported
Asbestos cleaned:	Not reported
Controlled substance found:	Not reported
Controlled substance cleaned:	Not reported
Drinking water affected:	Not reported
Drinking water cleaned:	Not reported
Groundwater affected:	Not reported
Groundwater cleaned:	Not reported
Lead contaminant found:	Not reported
Lead cleaned up:	Not reported
No media affected:	Not reported
Unknown media affected:	Not reported
Other cleaned up:	Y
Other metals found:	Not reported
Other metals cleaned:	Y
Other contaminants found:	Not reported
Other contams found description:	Not reported
PAHs found:	Not reported
PAHs cleaned up:	Not reported
PCBs found:	Not reported
PCBs cleaned up:	Not reported

Map ID
Direction
Distance
Elevation

MAP FINDINGS

Site

Database(s)

EDR ID Number
EPA ID Number

ANSONIA ROAD READY (Continued)

1023667262

Petro products found:	Not reported
Petro products cleaned:	Y
Sediments found:	Not reported
Sediments cleaned:	Not reported
Soil affected:	Y
Soil cleaned up:	Y
Surface water cleaned:	Not reported
VOCs found:	Not reported
VOCs cleaned:	Not reported
Cleanup other description:	PCE
Num. of cleanup and re-dev. jobs:	Not reported
Past use greenspace acreage:	Not reported
Past use residential acreage:	Not reported
Surface Water:	Not reported
Past use commercial acreage:	2.8
Past use industrial acreage:	Not reported
Future use greenspace acreage:	Not reported
Future use residential acreage:	Not reported
Future use commercial acreage:	2.86
Future use industrial acreage:	Not reported
Greenspace acreage and type:	Not reported
Superfund Fed. landowner flag:	Not reported
Arsenic cleaned up:	Y
Cadmium cleaned up:	Not reported
Chromium cleaned up:	Not reported
Copper cleaned up:	Not reported
Iron cleaned up:	Not reported
mercury cleaned up:	Not reported
Nickel Cleaned Up:	Not reported
No clean up:	Not reported
Pesticides cleaned up:	Not reported
Selenium cleaned up:	Not reported
SVOCs cleaned up:	Not reported
Unknown clean up:	Not reported
Arsenic contaminant found:	Not reported
Cadmium contaminant found:	Not reported
Chromium contaminant found:	Not reported
Copper contaminant found:	Not reported
Iron contaminant found:	Not reported
Mercury contaminant found:	Not reported
Nickel contaminant found:	Not reported
No contaminant found:	Not reported
Pesticides contaminant found:	Not reported
Selenium contaminant found:	Not reported
SVOCs contaminant found:	Not reported
Unknown contaminant found:	Not reported
Future Use: Multistory	0
Media affected Bluiding Material:	Not reported
Media affected indoor air:	Not reported
Building material media cleaned up:	Not reported
Indoor air media cleaned up:	Not reported
Unknown media cleaned up:	Not reported
Past Use: Multistory	Not reported
Property Description:	Formerly a used car dealership and auto-repair facility
Below Poverty Number:	770
Below Poverty Percent:	23.2%
Meidan Income:	4496

Map ID
Direction
Distance
Elevation

MAP FINDINGS

Site

Database(s)

EDR ID Number
EPA ID Number

ANSONIA ROAD READY (Continued)

1023667262

Meidan Income Number:	1422
Meidan Income Percent:	42.8%
Vacant Housing Number:	44
Vacant Housing Percent:	3.3%
Unemployed Number:	194
Unemployed Percent:	5.8%
Name:	ANSONIA ROAD READY
Address:	17-19 HENRY HEALEY DRIVE AND 520 MAIN STREET
City,State,Zip:	ANSONIA, CT 06401
Recipient Name:	VCG - Valley Council of Governments
Grant Type:	BCRLF
Property Number:	Not reported
Parcel size:	2.87
Latitude:	41.3365221
Longitude:	-73.0761319
HCM Label:	Address Matching-House Number
Map Scale:	Not reported
Point of Reference:	Entrance Point of a Facility or Station
Highlights:	Not reported
Datum:	North American Datum of 1983
Acres Property ID:	215361
IC Data Access:	Not reported
Start Date:	09/06/2016 00:00:00
Redev Completion Date:	01/03/2017 00:00:00
Completed Date:	Not reported
Acres Cleaned Up:	2.87
Cleanup Funding:	400000
Cleanup Funding Source:	Brownfields RLF Grant Funds Loaned
Assessment Funding:	Not reported
Assessment Funding Source:	Not reported
Redevelopment Funding:	1076000
Redev. Funding Source:	Private/Other Funding
Redev. Funding Entity Name:	New England Certified Development Corporation
Redevelopment Start Date:	09/01/2016 00:00:00
Assessment Funding Entity:	Not reported
Cleanup Funding Entity:	EPA
Grant Type:	Hazardous & Petroleum
Accomplishment Type:	Not reported
Accomplishment Count:	0
Cooperative Agreement Number:	97128501
Start Date:	Not reported
Ownership Entity:	Private
Completion Date:	Not reported
Current Owner:	Healey Main Street Associates LLC
Did Owner Change:	N
Cleanup Required:	Y
Video Available:	Not reported
Photo Available:	Y
Institutional Controls Required:	Y
IC Category Proprietary Controls:	Y
IC Cat. Info. Devices:	Not reported
IC Cat. Gov. Controls:	Not reported
IC Cat. Enforcement Permit Tools:	Not reported
IC in place date:	Not reported
IC in place:	N
State/tribal program date:	05/26/2016 00:00:00

Map ID
Direction
Distance
Elevation

MAP FINDINGS

Site

Database(s)

EDR ID Number
EPA ID Number

ANSONIA ROAD READY (Continued)

1023667262

State/tribal program ID:	12694
State/tribal NFA date:	Not reported
Air contaminated:	Not reported
Air cleaned:	Not reported
Asbestos found:	Not reported
Asbestos cleaned:	Not reported
Controlled substance found:	Not reported
Controlled substance cleaned:	Not reported
Drinking water affected:	Not reported
Drinking water cleaned:	Not reported
Groundwater affected:	Not reported
Groundwater cleaned:	Not reported
Lead contaminant found:	Not reported
Lead cleaned up:	Not reported
No media affected:	Not reported
Unknown media affected:	Not reported
Other cleaned up:	Y
Other metals found:	Not reported
Other metals cleaned:	Y
Other contaminants found:	Not reported
Other contams found description:	Not reported
PAHs found:	Not reported
PAHs cleaned up:	Not reported
PCBs found:	Not reported
PCBs cleaned up:	Not reported
Petro products found:	Not reported
Petro products cleaned:	Y
Sediments found:	Not reported
Sediments cleaned:	Not reported
Soil affected:	Y
Soil cleaned up:	Y
Surface water cleaned:	Not reported
VOCs found:	Not reported
VOCs cleaned:	Not reported
Cleanup other description:	PCE
Num. of cleanup and re-dev. jobs:	Not reported
Past use greenspace acreage:	Not reported
Past use residential acreage:	Not reported
Surface Water:	Not reported
Past use commercial acreage:	2.8
Past use industrial acreage:	Not reported
Future use greenspace acreage:	Not reported
Future use residential acreage:	Not reported
Future use commercial acreage:	2.86
Future use industrial acreage:	Not reported
Greenspace acreage and type:	Not reported
Superfund Fed. landowner flag:	Not reported
Arsenic cleaned up:	Y
Cadmium cleaned up:	Not reported
Chromium cleaned up:	Not reported
Copper cleaned up:	Not reported
Iron cleaned up:	Not reported
mercury cleaned up:	Not reported
Nickel Cleaned Up:	Not reported
No clean up:	Not reported
Pesticides cleaned up:	Not reported
Selenium cleaned up:	Not reported

Map ID
Direction
Distance
Elevation

MAP FINDINGS

Site

Database(s)

EDR ID Number
EPA ID Number

ANSONIA ROAD READY (Continued)

1023667262

SVOCs cleaned up:	Not reported
Unknown clean up:	Not reported
Arsenic contaminant found:	Not reported
Cadmium contaminant found:	Not reported
Chromium contaminant found:	Not reported
Copper contaminant found:	Not reported
Iron contaminant found:	Not reported
Mercury contaminant found:	Not reported
Nickel contaminant found:	Not reported
No contaminant found:	Not reported
Pesticides contaminant found:	Not reported
Selenium contaminant found:	Not reported
SVOCs contaminant found:	Not reported
Unknown contaminant found:	Not reported
Future Use: Multistory	0
Media affected Bluiding Material:	Not reported
Media affected indoor air:	Not reported
Building material media cleaned up:	Not reported
Indoor air media cleaned up:	Not reported
Unknown media cleaned up:	Not reported
Past Use: Multistory	Not reported
Property Description:	Formerly a used car dealership and auto-repair facility
Below Poverty Number:	770
Below Poverty Percent:	23.2%
Meidan Income:	4496
Meidan Income Number:	1422
Meidan Income Percent:	42.8%
Vacant Housing Number:	44
Vacant Housing Percent:	3.3%
Unemployed Number:	194
Unemployed Percent:	5.8%

FINDS:

Registry ID: 110070081522

Environmental Interest/Information System

US EPA Assessment, Cleanup and Redevelopment Exchange System (ACRES)
is an federal online database for Brownfields Grantees to
electronically submit data directly to EPA.

[Click this hyperlink](#) while viewing on your computer to access
additional FINDS: detail in the EDR Site Report.

107
North
1/4-1/2
0.491 mi.
2593 ft.

ANSONIA COPPER & BRASS, INC.
RIVER STREET
ANSONIA, CT 06401

CT SDADB S104253218
CT CPCS N/A

Relative:
Lower
Actual:
69 ft.

Site Discovery and Assessment:

Facility ID:	3212
Rem Master ID:	3579
PTP Id:	Not reported
WPC Number:	Not reported
Postal District:	Not reported
Latitude:	Not reported

Map ID
Direction
Distance
Elevation

MAP FINDINGS

Site

Database(s)

EDR ID Number
EPA ID Number

ANSONIA COPPER & BRASS, INC. (Continued)

S104253218

Longitude:	Not reported
Lat/Long Determined By:	Not reported
Ground Water Quality Classification:	GB
Surface Water Quality Classification:	C/B
Waste Type:	CHLR VOCS, HYDRO/OIL, METALS
Disposal:	LANDFILL, BURIAL, SPILL/DUMP
Sample Data Available:	False
Updated By:	WILCOX, J.
Update Program:	PTP
Updated:	10/19/1998
Date Created:	Not reported
Duplicate:	False
SDA Federal:	
EPA CERCLIS Id:	Not reported
Number EPA RCRIS Id:	Not reported
Site on EPA's CERCLIS:	Not reported
Site Archived from CERCLIS:	Not reported
Archive Date:	Not reported
EPA's Removal at Site:	Not reported
Deferred to another EPA Program:	Not reported
EPA Env Priority Initiative Site:	Not reported
Federal Facility:	Not reported
Site on EPA's National Priority List:	Not reported
Part of an NPL site:	Not reported
RCRA Generator Status:	Not reported
RCRA Permit Status:	Not reported
SDA Referral:	
Referral Id:	3016
Source of referral:	PTP
Date Received:	7/16/1998
Staff Assigned:	WILCOX, J.
Remediation Program:	PTP
Date dt_assigned:	7/20/1998
Remediation Complete Approved DEP/Verified by LEP:	10/21/1998
Outcome:	PTP
SDA Remedial:	
Remedial Id:	Not reported
PTP Id:	Not reported
Remediation Program:	Not reported
Remediation Program Entered:	Not reported
Staff Assigned:	Not reported
Remediation Program:	Not reported
Date dt_assign:	Not reported
Project Phase:	Not reported
Order issued:	Not reported
Order Number:	Not reported
Date order issued:	Not reported
Remedial Investigation Start:	Not reported
Remedial Investigation Completed:	Not reported
Remedial Design Start:	Not reported
Remedial Design complet:	Not reported
Remedial Action Start:	Not reported
Remedial Action Completed:	Not reported
Date Oper/ maintenance Started:	Not reported
GW monitoring:	Not reported
Remediation complete Approved DEP/Verified by LEP:	Not reported

Map ID
Direction
Distance
Elevation

MAP FINDINGS

Site

Database(s)

EDR ID Number
EPA ID Number

ANSONIA COPPER & BRASS, INC. (Continued)

S104253218

SDA Orders:

Order Id:	Not reported
Order Number:	Not reported
Date order issued:	Not reported
Staff Assigned:	Not reported
Type of Order:	Not reported
Order Respondent:	Not reported
Admin Appeal Date:	Not reported
Date of Admin Appeal Ruling:	Not reported
Date of Admin Appeal Ruling:	Not reported
Date of Final Order:	Not reported
Date of Court Appeal:	Not reported
Date of Court Ruling:	Not reported
Date of Court Ruling:	Not reported
Date Order Modified:	Not reported
Date Referred to AG:	Not reported
Judgement:	Not reported
Date of AGR judgement:	Not reported
Penalty assessed:	Not reported
Order Complete:	Not reported
In compliance:	Not reported
Comments:	Not reported

CPCS:

Name:	ANSONIA COPPER & BRASS, INC.
Address:	RIVER STREET
City,State,Zip:	ANSONIA, CT 06401
Site Type:	Projects
Lust Status code:	Not reported
Lust Status:	Not reported
PTP Form:	III
Program:	Property Transfer Program
Comments:	Projects
Site Type Definition:	Property Transfer Form III

108
SSE
1/2-1
0.535 mi.
2824 ft.

**ANSONIA MUNI. LANDFILL
NORTH DIVISION STREET
ANSONIA, CT 06401**

**CT SHWS
CT SDADB
CT CPCS**

**S104253220
N/A**

**Relative:
Lower**

SHWS:

**Actual:
48 ft.**

State ID:	2
PTP Id Number:	Not reported
WPC Number:	Not reported
EPA ID:	CTD983870783
PO Office:	Not reported
Lat/Long:	41.3343/-73.0791
Location Method:	UNK
Groundwater Class:	Not reported
Surface Water Qualification:	Not reported
Waste Category:	INDUSTRIAL
Disposal Method:	LANDFILL
Sample:	False
Other Dept of Env. Protection:	SWMU
Updated By:	ZIMMERMAN, D.
Update Program:	FPRE

Map ID
Direction
Distance
Elevation

MAP FINDINGS

Site

Database(s)

EDR ID Number
EPA ID Number

ANSONIA MUNI. LANDFILL (Continued)

S104253220

Date Updated: 4/21/1995
Duplicate: False
Program: SUPERFUND
Inventory Date: 7/6/1987
On Inventory: True
Assessed: True
87 Group: EN
87 Origin: INVENTORY
On 87: True
Comments: INDUSTRIAL WASTE NO LONGER ACCEPTED. NOW RECEIVING ONLY LIMITED AMOUNTS OF BULKY WASTE.

Site Discovery and Assessment:

Facility ID: 2
Rem Master ID: 39
PTP Id: Not reported
WPC Number: Not reported
Postal District: Not reported
Latitude: 41.3343
Longitude: -73.0791
Lat/Long Determined By: UNK
Ground Water Quality Classification: Not reported
Surface Water Quality Classification: Not reported
Waste Type: INDUSTRIAL
Disposal: LANDFILL
Sample Data Available: False
Updated By: ZIMMERMAN, D.
Update Program: FPRE
Updated: 4/21/1995
Date Created: Not reported
Duplicate: False

SDA Federal:

EPA CERCLIS Id: Not reported
Number EPA RCRIS Id: Not reported
Site on EPA's CERCLIS: True
Site Archived from CERCLIS: False
Archive Date: Not reported
EPA's Removal at Site: False
Deferred to another EPA Program: False
EPA Env Priority Initiative Site: False
Federal Facility: False
Site on EPA's National Priority List: False
Part of an NPL site: False
RCRA Generator Status: Not reported
RCRA Permit Status: Not reported

SDA Referral:

Referral Id: 2
Source of referral: SUPERFUND
Date Received: 7/6/1987
Staff Assigned: DEP
Remediation Program: SUPERFUND
Date dt_assigned: 7/6/1987
Remediation Complete Approved DEP/Verified by LEP: 7/6/1987
Outcome: INVENTORY

SDA Remedial:

Map ID
Direction
Distance
Elevation

MAP FINDINGS

Site

Database(s)

EDR ID Number
EPA ID Number

ANSONIA MUNI. LANDFILL (Continued)

S104253220

Remedial Id:	Not reported
PTP Id:	Not reported
Remediation Program:	Not reported
Remediation Program Entered:	Not reported
Staff Assigned:	Not reported
Remediation Program:	Not reported
Date dt_assign:	Not reported
Project Phase:	Not reported
Order issued:	Not reported
Order Number:	Not reported
Date order issued:	Not reported
Remedial Investigation Start:	Not reported
Remedial Investigation Completed:	Not reported
Remedial Design Start:	Not reported
Remedial Design complet:	Not reported
Remedial Action Start:	Not reported
Remedial Action Completed:	Not reported
Date Oper/ maintenance Started:	Not reported
GW monitoring:	Not reported
Remediation complete Approved DEP/Verified by LEP:	Not reported

SDA Orders:

Order Id:	Not reported
Order Number:	Not reported
Date order issued:	Not reported
Staff Assigned:	Not reported
Type of Order:	Not reported
Order Respondent:	Not reported
Admin Appeal Date:	Not reported
Date of Admin Appeal Ruling:	Not reported
Date of Admin Appeal Ruling:	Not reported
Date of Final Order:	Not reported
Date of Court Appeal:	Not reported
Date of Court Ruling:	Not reported
Date of Court Ruling:	Not reported
Date Order Modified:	Not reported
Date Referred to AG:	Not reported
Judgement:	Not reported
Date of AGR judgement:	Not reported
Penalty assessed:	Not reported
Order Complete:	Not reported
In compliance:	Not reported
Comments:	Not reported

CPCS:

Name:	ANSONIA MUNI. LANDFILL
Address:	NORTH DIVISION STREET
City,State,Zip:	ANSONIA, CT 06401
Site Type:	Sites
Lust Status code:	Not reported
Lust Status:	Not reported
PTP Form:	Not reported
Program:	-1
Comments:	Industrial Waste No Longer Accepted. Now Receiving Only Limited Amounts Of Bulky Waste.
Site Type Definition:	Inventory of Hazardous Waste Disposal Sites

Map ID
Direction
Distance
Elevation

MAP FINDINGS

EDR ID Number
EPA ID Number

109
South
1/2-1
0.641 mi.
3385 ft.

Relative:
Lower

Actual:
1 ft.

CHARLTON PRESS INC
DIVISION ST
DERBY, CT 06418

SEMS-ARCHIVE 1000364647
CT SHWS CTD001186394
CT SDADB
CT UST
CT AUL
CT VCP
RCRA NonGen / NLR
CT CPCS
CT MANIFEST
CT NPDES

SEMS Archive:

Site ID: 0101848
EPA ID: CTD001186394
Name: CHARLTON PRESS PUBLICATIONS (FORMER)
Address: 60 DIVISION STREET
Address 2: Not reported
City,State,Zip: DERBY, CT 06418
Cong District: 05
FIPS Code: 09009
FF: N
NPL: Not on the NPL
Non NPL Status: NFRAP-Site does not qualify for the NPL based on existing information

SEMS Archive Detail:

Region: 01
Site ID: 0101848
EPA ID: CTD001186394
Site Name: CHARLTON PRESS PUBLICATIONS (FORMER)
NPL: N
FF: N
OU: 00
Action Code: VS
Action Name: ARCH SITE
SEQ: 1
Start Date: Not reported
Finish Date: 2003-01-06 05:00:00
Qual: Not reported
Current Action Lead: EPA Perf In-Hse

Region: 01
Site ID: 0101848
EPA ID: CTD001186394
Site Name: CHARLTON PRESS PUBLICATIONS (FORMER)
NPL: N
FF: N
OU: 00
Action Code: OO
Action Name: SITE REASS
SEQ: 1
Start Date: Not reported
Finish Date: 2001-08-02 04:00:00
Qual: L
Current Action Lead: EPA Perf

Region: 01
Site ID: 0101848
EPA ID: CTD001186394
Site Name: CHARLTON PRESS PUBLICATIONS (FORMER)
NPL: N

Map ID
Direction
Distance
Elevation

MAP FINDINGS

Site

Database(s)

EDR ID Number
EPA ID Number

CHARLTON PRESS INC (Continued)

1000364647

FF:	N
OU:	00
Action Code:	SI
Action Name:	SI
SEQ:	1
Start Date:	Not reported
Finish Date:	1994-08-02 04:00:00
Qual:	L
Current Action Lead:	EPA Perf
Region:	01
Site ID:	0101848
EPA ID:	CTD001186394
Site Name:	CHARLTON PRESS PUBLICATIONS (FORMER)
NPL:	N
FF:	N
OU:	00
Action Code:	VA
Action Name:	OTHR CLEANUP
SEQ:	1
Start Date:	2001-09-28 04:00:00
Finish Date:	2002-12-27 05:00:00
Qual:	Not reported
Current Action Lead:	St Perf
Region:	01
Site ID:	0101848
EPA ID:	CTD001186394
Site Name:	CHARLTON PRESS PUBLICATIONS (FORMER)
NPL:	N
FF:	N
OU:	00
Action Code:	OO
Action Name:	SITE REASS
SEQ:	2
Start Date:	Not reported
Finish Date:	2002-12-27 05:00:00
Qual:	N
Current Action Lead:	St Perf
Region:	01
Site ID:	0101848
EPA ID:	CTD001186394
Site Name:	CHARLTON PRESS PUBLICATIONS (FORMER)
NPL:	N
FF:	N
OU:	00
Action Code:	DS
Action Name:	DISCVRY
SEQ:	1
Start Date:	1988-10-27 04:00:00
Finish Date:	1988-10-27 04:00:00
Qual:	Not reported
Current Action Lead:	St Perf
Region:	01
Site ID:	0101848

Map ID
Direction
Distance
Elevation

MAP FINDINGS

Site

Database(s)

EDR ID Number
EPA ID Number

CHARLTON PRESS INC (Continued)

1000364647

EPA ID: CTD001186394
Site Name: CHARLTON PRESS PUBLICATIONS (FORMER)
NPL: N
FF: N
OU: 00
Action Code: PA
Action Name: PA
SEQ: 1
Start Date: Not reported
Finish Date: 1989-04-20 04:00:00
Qual: L
Current Action Lead: St Perf

SHWS:

State ID: 121
PTP Id Number: Not reported
WPC Number: Not reported
EPA ID: CTD001186394
PO Office: Not reported
Lat/Long: 41.3184/-73.0861
Location Method: UNK
Groundwater Class: Not reported
Surface Water Qualification: Not reported
Waste Category: KEROSENE
Disposal Method: TO GROUND
Sample: False
Other Dept of Env. Protection: RCRA
Updated By: BOBOWICZ, H. A.
Update Program: FPPE
Date Updated: 8/10/1994
Duplicate: False
Program: SUPERFUND
Inventory Date: 7/6/1987
On Inventory: True
Assessed: True
87 Group: EN
87 Origin: INVENTORY
On 87: True
Comments: SITE NAME: CHARLTON PRESS PUBLICATIONS EST. QUANTITY: 450 GAL/YR.

Site Discovery and Assessment:

Facility ID: 121
Rem Master ID: 49
PTP Id: Not reported
WPC Number: Not reported
Postal District: Not reported
Latitude: 41.3184
Longitude: -73.0861
Lat/Long Determined By: UNK
Ground Water Quality Classification: Not reported
Surface Water Quality Classification: Not reported
Waste Type: KEROSENE
Disposal: TO GROUND
Sample Data Available: False
Updated By: BOBOWICZ, H. A.

Map ID
Direction
Distance
Elevation

MAP FINDINGS

Site

Database(s)

EDR ID Number
EPA ID Number

CHARLTON PRESS INC (Continued)

1000364647

Update Program:	FPRE
Updated:	8/10/1994
Date Created:	Not reported
Duplicate:	False
SDA Federal:	
EPA CERCLIS Id:	Not reported
Number EPA RCRIS Id:	Not reported
Site on EPA's CERCLIS:	True
Site Archived from CERCLIS:	False
Archive Date:	Not reported
EPA's Removal at Site:	False
Deferred to another EPA Program:	False
EPA Env Priority Initiative Site:	False
Federal Facility:	False
Site on EPA's National Priority List:	False
Part of an NPL site:	False
RCRA Generator Status:	Not reported
RCRA Permit Status:	Not reported
SDA Referral:	
Referral Id:	119
Source of referral:	SUPERFUND
Date Received:	7/6/1987
Staff Assigned:	DEP
Remediation Program:	SUPERFUND
Date dt_assigned:	7/6/1987
Remediation Complete Approved DEP/Verified by LEP:	7/6/1987
Outcome:	INVENTORY
SDA Remedial:	
Remedial Id:	264
PTP Id:	441
Remediation Program:	VOL
Remediation Program Entered:	Not reported
Staff Assigned:	HAMEL, M.
Remediation Program:	PTP
Date dt_assign:	Not reported
Project Phase:	D
Order issued:	False
Order Number:	Not reported
Date order issued:	Not reported
Remedial Investigation Start:	Not reported
Remedial Investigation Completed:	Not reported
Remedial Design Start:	Not reported
Remedial Design complet:	Not reported
Remedial Action Start:	Not reported
Remedial Action Completed:	Not reported
Date Oper/ maintenance Started:	Not reported
GW monitoring:	False
Remediation complete Approved DEP/Verified by LEP:	Not reported
SDA Orders:	
Order Id:	Not reported
Order Number:	Not reported
Date order issued:	Not reported
Staff Assigned:	Not reported
Type of Order:	Not reported
Order Respondent:	Not reported

Map ID
Direction
Distance
Elevation

MAP FINDINGS

Site

Database(s)

EDR ID Number
EPA ID Number

CHARLTON PRESS INC (Continued)

1000364647

Admin Appeal Date:	Not reported
Date of Admin Appeal Ruling:	Not reported
Date of Admin Appeal Ruling:	Not reported
Date of Final Order:	Not reported
Date of Court Appeal:	Not reported
Date of Court Ruling:	Not reported
Date of Court Ruling:	Not reported
Date Order Modified:	Not reported
Date Referred to AG:	Not reported
Judgement:	Not reported
Date of AGR judgement:	Not reported
Penalty assessed:	Not reported
Order Complete:	Not reported
In compliance:	Not reported
Comments:	Not reported

UST:

Name:	CHARLTON PRESS INC (FORMER)
Address:	DIVISION ST
Address 2:	Not reported
City,State,Zip:	DERBY 06418
Facility ID:	37-4934
Substance:	Gasoline
Last Use Date:	11/01/1988
Tank ID:	A1
Closure Status:	Tank was Removed From Ground
Compartment ID:	a
Tank Status:	Permanently Closed
Secondary Material:	Not reported
Tank Material:	Asphalt Coated or Bare Steel
Capacity:	4000
Install Date:	01/01/1950
Overfill Installed:	Not reported
Pipe Material:	Bare Steel
Pipe Mode Description:	Not reported
Spill Installed:	Not reported
Latitude:	41.338925
Longitude:	-73.091515
Tank Latitude:	41.3323
Tank Longitude:	-73.08349

Contact:

Facility ID:	37-4934
Owner Name:	IREA LLC. C/O ATC GROUP INC.
Owner Address:	73 ARCH ST
Owner Address 2:	Not reported
Owner Phone:	(203) 629-1828
Owner Phone Ext:	Not reported
Owner City/State/Zip:	GREENWICH, CT 068306578
Affiliation Type:	Owner
Contact Name:	ALAIN LEBLEU/ P. MANDULAK
Contact Title:	Not reported
Contact Email:	Not reported
Facility ID:	37-4934
Owner Name:	IREA LLC. C/O ATC GROUP INC.
Owner Address:	73 ARCH ST

Map ID
Direction
Distance
Elevation

MAP FINDINGS

Site

Database(s)

EDR ID Number
EPA ID Number

CHARLTON PRESS INC (Continued)

1000364647

Owner Address 2: Not reported
Owner Phone: Not reported
Owner Phone Ext: Not reported
Owner City/State/Zip: GREENWICH, CT 068306578
Affiliation Type: Registrant
Contact Name: Not reported
Contact Title: Not reported
Contact Email: Not reported

Name: CHARLTON PRESS INC (FORMER)
Address: DIVISION ST
Address 2: Not reported
City,State,Zip: DERBY 06418
Facility ID: 37-4934
Substance: Gasoline
Last Use Date: 12/01/1984
Tank ID: B2
Closure Status: Tank Filled with Inert Material
Compartment ID: a
Tank Status: Permanently Closed
Secondary Material: Not reported
Tank Material: Asphalt Coated or Bare Steel
Capacity: 4000
Install Date: 01/01/1950
Overfill Installed: Not reported
Pipe Material: Bare Steel
Pipe Mode Description: Not reported
Spill Installed: Not reported
Latitude: 41.338925
Longitude: -73.091515
Tank Latitude: 41.3323
Tank Longitude: -73.08349

Contact:

Facility ID: 37-4934
Owner Name: IREA LLC. C/O ATC GROUP INC.
Owner Address: 73 ARCH ST
Owner Address 2: Not reported
Owner Phone: (203) 629-1828
Owner Phone Ext: Not reported
Owner City/State/Zip: GREENWICH, CT 068306578
Affiliation Type: Owner
Contact Name: ALAIN LEBLEU/ P. MANDULAK
Contact Title: Not reported
Contact Email: Not reported

Facility ID: 37-4934
Owner Name: IREA LLC. C/O ATC GROUP INC.
Owner Address: 73 ARCH ST
Owner Address 2: Not reported
Owner Phone: Not reported
Owner Phone Ext: Not reported
Owner City/State/Zip: GREENWICH, CT 068306578
Affiliation Type: Registrant
Contact Name: Not reported
Contact Title: Not reported
Contact Email: Not reported

Map ID
Direction
Distance
Elevation

MAP FINDINGS

Site

Database(s)

EDR ID Number
EPA ID Number

CHARLTON PRESS INC (Continued)

1000364647

Name: CHARLTON PRESS INC (FORMER)
Address: DIVISION ST
Address 2: Not reported
City,State,Zip: DERBY 06418
Facility ID: 37-4934
Substance: Gasoline
Last Use Date: 01/01/1950
Tank ID: C3
Closure Status: Tank Filled with Inert Material
Compartment ID: a
Tank Status: Permanently Closed
Secondary Material: Not reported
Tank Material: Asphalt Coated or Bare Steel
Capacity: 2500
Install Date: 01/01/1950
Overfill Installed: Not reported
Pipe Material: Bare Steel
Pipe Mode Description: Not reported
Spill Installed: Not reported
Latitude: 41.338925
Longitude: -73.091515
Tank Latitude: 41.3323
Tank Longitude: -73.08349

Contact:

Facility ID: 37-4934
Owner Name: IREA LLC. C/O ATC GROUP INC.
Owner Address: 73 ARCH ST
Owner Address 2: Not reported
Owner Phone: (203) 629-1828
Owner Phone Ext: Not reported
Owner City/State/Zip: GREENWICH, CT 068306578
Affiliation Type: Owner
Contact Name: ALAIN LEBLEU/ P. MANDULAK
Contact Title: Not reported
Contact Email: Not reported

Facility ID: 37-4934
Owner Name: IREA LLC. C/O ATC GROUP INC.
Owner Address: 73 ARCH ST
Owner Address 2: Not reported
Owner Phone: Not reported
Owner Phone Ext: Not reported
Owner City/State/Zip: GREENWICH, CT 068306578
Affiliation Type: Registrant
Contact Name: Not reported
Contact Title: Not reported
Contact Email: Not reported

Name: CHARLTON PRESS INC (FORMER)
Address: DIVISION ST
Address 2: Not reported
City,State,Zip: DERBY 06418
Facility ID: 37-4934
Substance: Gasoline
Last Use Date: 12/01/1988
Tank ID: D4

Map ID
Direction
Distance
Elevation

MAP FINDINGS

Site

Database(s)

EDR ID Number
EPA ID Number

CHARLTON PRESS INC (Continued)

1000364647

Closure Status: Tank was Removed From Ground
Compartment ID: a
Tank Status: Permanently Closed
Secondary Material: Not reported
Tank Material: Asphalt Coated or Bare Steel
Capacity: 5000
Install Date: 01/01/1950
Overfill Installed: Not reported
Pipe Material: Bare Steel
Pipe Mode Description: Not reported
Spill Installed: Not reported
Latitude: 41.338925
Longitude: -73.091515
Tank Latitude: 41.3323
Tank Longitude: -73.08349

Contact:

Facility ID: 37-4934
Owner Name: IREA LLC. C/O ATC GROUP INC.
Owner Address: 73 ARCH ST
Owner Address 2: Not reported
Owner Phone: (203) 629-1828
Owner Phone Ext: Not reported
Owner City/State/Zip: GREENWICH, CT 068306578
Affiliation Type: Owner
Contact Name: ALAIN LEBLEU/ P. MANDULAK
Contact Title: Not reported
Contact Email: Not reported

Facility ID: 37-4934
Owner Name: IREA LLC. C/O ATC GROUP INC.
Owner Address: 73 ARCH ST
Owner Address 2: Not reported
Owner Phone: Not reported
Owner Phone Ext: Not reported
Owner City/State/Zip: GREENWICH, CT 068306578
Affiliation Type: Registrant
Contact Name: Not reported
Contact Title: Not reported
Contact Email: Not reported

CT AUL:

Name: CHARLTON PRESS
Address: 60 DIVISION STREET
City,State,Zip: DERBY, CT
Facility ID: 1576
Site Description: Release was due to expire 3/1/14. LEP advised construction schedule was delayed. Extension until 7/1/14 accepted (or concurrence provided).
Status: Certificate of Title
X Coordinate: 909333
Y Coordinate: 681530
DEP Staff Assigned: Maurice Hamel
LEP Lead: FALSE
LEP Program: 22a-134a
Map Link: Not reported

Map ID
Direction
Distance
Elevation

MAP FINDINGS

Site

Database(s)

EDR ID Number
EPA ID Number

CHARLTON PRESS INC (Continued)

1000364647

Date Release Exp First:	01-MAR-14	
Date Release Exp Second:	Not reported	
Date Release Exp Third:	Not reported	
How did the ELUR change the use of the property:	No change, industrial/commercial before and after	
Date 1st Waiver Request Received:	Not reported	
Date of DEP Comments On The 1st Waiver Request:	Not reported	
Date Complete 1st Waiver Request Assembled:	Not reported	
Date 2nd Waiver Request Received:	Not reported	
Date of DEP Comments On The 2nd Waiver Request:	Not reported	
Date Complete 2nd Waiver Request Assembled:	Not reported	
Date 3rd Waiver Request Received:	Not reported	
Date of DEP Comments On The 3rd Waiver Request:	Not reported	
Date Complete 3rd Waiver Request Assembled:	Not reported	
Date of Approval of 3rd Waiver Request:	Not reported	
Date 1st ELUR received for review:	Not reported	
Date of DEP comments for 1st ELUR:	Not reported	
Date Complete Package for 1st ELUR Assembled:	17-APR-00	
Date 1st ELUR Approved by Commissioner:	18-APR-00	
Date 1st ELUR Received by Grantor:	Not reported	
Date 1st ELUR Executed by Grantor:	01-MAY-00	
Date 2nd ELUR Received for Review:	Not reported	
Date of DEP comments for 2nd ELUR:	Not reported	
Date Complete Package for 2nd ELUR Assembled:	Not reported	
Date 2nd ELUR Approved by Commissioner:	Not reported	
Date 2nd ELUR Received by Grantor:	Not reported	
Date 2nd ELUR Executed by Grantor:	Not reported	
Date 3rd ELUR Received For Review:	Not reported	
Date of DEP Comments For Third ELUR:	Not reported	
Date Complete Package For Third ELUR Assembled:	Not reported	
Date Third Decision Document Approved by Commissioner:	Not reported	
Date Third ELUR Received by Grantor:	Not reported	
Date Third ELUR Executed by Grantor:	Not reported	
Date 1st ELUR Recorded On The Land Records:	09-MAY-00	
Date 2nd ELUR Recorded On The Land Records:	Not reported	
Date 3rd ELUR Recorded On The Land Records:	Not reported	
Date 1st Certificate of Title Was Received:	16-MAY-00	
Date 2nd Certificate of Title Was Received:	Not reported	
Date 3rd Certificate of Title Was Received:	Not reported	
Date Request For 1st ELUR Release Request Received:	22-MAY-13	
Date of DEP Comments on the First ELUR Release Request:	Not reported	
Date of Complete Application For 1st ELUR Release Assembled:	07-JUN-13	
Date Request For Second ELUR Release Request Received:	Not reported	
Date of DEP comments on the 2nd ELUR Release Request:	Not reported	
Date of Complete Application for 2nd ELUR Release Assembled:	Not reported	
Date Request for Third ELUR Release Request Received:	Not reported	
Date of DEP Comments on the third ELUR Release Request:	Not reported	
Date of Complete Application for 3rd ELUR Release Assembled:	Not reported	
Date of the 1st Release From the ELUR Approved:	10-JUN-13	
Date of the 2nd Release From the ELUR Approved:	Not reported	
Date of the 3rd Release From the ELUR Approved:	Not reported	
Was the 1st Release Recorded on the Land Records:	FALSE	
Was the 2nd Release Recorded on the Land Records:	FALSE	
Was the 3rd Release Recorded on the Land Records:	FALSE	
Date the 1st Release Recorded on the Land Records:	Not reported	
Date the 2nd Release Recorded on the Land Records:	Not reported	
Date Request for 1st ELUR Restoration Request Received:	Not reported	
Date of DEP comments on the 1st ELUR Restoration Request:	Not reported	

Map ID
Direction
Distance
Elevation

MAP FINDINGS

Site

Database(s)

EDR ID Number
EPA ID Number

CHARLTON PRESS INC (Continued)

1000364647

Date the 1st ELUR Was Restored:	Not reported
Date Request For 2nd ELUR Restoration Request Received:	Not reported
Date of DEP Comments on the 2nd ELUR Restoration Request:	Not reported
Date the 2nd ELUR Restoration Request Was Complete:	Not reported
Date the 2nd ELUR was Restored:	Not reported
Date Request for 3rd ELUR Restoration Request Received:	Not reported
Date of DEP Comments on the 3rd ELUR Restoration Request:	Not reported
Date the 3rd ELUR Restoration Request Was Complete:	Not reported
Date the 3rd ELUR Was Restored:	Not reported
Was the 1st Restoration Recorded on the Land Records:	FALSE
Was the 2nd Restoration Recorded on the Land Records:	FALSE
Was the 3rd Restoration Recorded on the Land Records:	FALSE
Date the 1st Restoration Recorded on the Land Records:	Not reported
Date the 2nd Restoration Recorded on the Land Records:	Not reported
Date the 3rd Restoration Recorded on the Land Records:	Not reported
Date of NOV:	Not reported
Date NOV in Compliance:	Not reported
Name of Contact Person for ELUR:	Tom West
Contact Firm:	LBG
Contact Address:	126 Monroe Tpke
Contact City/State/Zip:	Trumbull, CT 06611
Request For Waiver Of Subordination Agreement Status:	No request made
Direct Exposure Inaccessible Soil 22a-133k-2 B 3:	True
Pollutant Mobility Criteria Environ Isola Soil 22a-133k-2 C 4 B:	True
Prevent Disturbance Of Engineered Control 22a-133k-2 F 2 B Iv:	False
NOV Number:	Not reported
Reason for NOV:	Not reported
Other Enforcement Action:	Not reported
More Than One ELUR For Site:	FALSE
ELUR Covers All/Part Of Property?:	ELUR for part or parts of the property
Direct Exposure PCBs Industrial Use Only 22a-133k-2 B 2 B:	False
Use Ind Groundwater Volatilization Criteria 22a-133k-3 C 2:	False
Use Ind Soil Gas Volatilization Criteria 22a-133k-3 C 3 A:	False
Pot Gw Vol Criteria Exceed ELUR No Bldg Const 22a-133k-3 C 5 A:	False
Tech Impract Of GW Remediation 22a-133k-3 E 2 C:	False
ELUR Prior To Reqs:	FALSE

VCP:

Name:	CHARLTON PRESS PROPERTY
Address:	60 DIVISION STREET
City,State,Zip:	DERBY, CT
Transferor (seller):	n/a
Transfee (buyer):	n/a
Certifying Party:	William Leroy/ATC Group
Certifying Party Attn:	Not reported
Certifying Party Title:	Not reported
Certifying Party Address:	Not reported
Certifying Party City,St,Zip:	Not reported
Voluntary Remediation Site:	Yes
Date Received:	12/20/1996
Acknowledge Date:	Not reported
Determination Date:	01/07/1997
LEP Verified/DEP:	08/02/2000
Rem Id:	1576
Remediation Location Id:	41
Date Entered:	Not reported
Program:	Vol_Rem_X

Map ID
Direction
Distance
Elevation

MAP FINDINGS

Site

Database(s)

EDR ID Number
EPA ID Number

CHARLTON PRESS INC (Continued)

1000364647

GAO Site:	True
Staff Full Name:	Maurice Hamel
Super/Date:	Not reported
Stage Of Project:	Not reported
RP Level Of Activity:	Not reported
RP Needed Level Of Activity:	Not reported
Staff Level Of Activity:	Not reported
Staff Needed Level Of Activity:	Not reported
Public Intrest:	Not reported
PRP Cooperation:	Not reported
Enforcement Status:	Not reported
Level Of Complexity:	Not reported
Complex Eng Or Sci:	False
Complex Due To Public Involvement:	False
Politically Complex:	False
Complex Enforcement:	False
Coordination With Other Bureaus:	False
EPA Involvement:	False
Staff Prefrence:	Not reported
Readiness For Transfer:	Not reported
Project Transfer Time:	Not reported
Transfer Comments:	Not reported
Staff As Of July 2000:	Hamel Maurice
Initial Staff:	MRH
Type Of Transfer:	Not reported
Salutation:	Not reported
Relationship To Transfer:	Director of Operations
Audit Date:	Not reported
Verif Type:	Not reported
Audit Outcome:	Not reported
GW:	GB
Basin:	Not reported
1st Payment:	2000
Pay Tag1:	Not reported
2nd Payment:	Not reported
Pay Tag2:	Not reported
Rtn:	Not reported
Revised:	Not reported
ECAF Received:	Not reported
Old Determination Date:	DEP-97/01/07
Redeterminationdate:	Not reported
Previous Determination:	Not reported
Monitoringoption:	Not reported
Postremedialmonitoring:	Not reported
Schedule Of I/R:	02/18/1997
Schedule Overdue:	Not reported
Aprvl Sched:	06/06/1997
Yr 1 Report:	02/25/1999
Yr 2 Report:	Not reported
Report Overdue:	Not reported
Ext Aprvl Sched:	Not reported
License #:	Not reported
Project Phase:	C
PT Comments:	Not reported
EPA Id Number:	Not reported
GW Class:	Not reported
SW Class:	Not reported

Map ID
Direction
Distance
Elevation

MAP FINDINGS

Site

Database(s)

EDR ID Number
EPA ID Number

CHARLTON PRESS INC (Continued)

1000364647

AO/C0:	Not reported
Water Lead(Y Or N):	Not reported
Priority:	Not reported
Project Status(A, I Or D):	Not reported
Last Updated:	Not reported
SR Comments:	Not reported
Priority Or Work-Load:	Not reported
Status:	Complete. Site is done
Notes:	Not reported
Special Project Name:	Not reported
Special Project Comments:	Not reported
DOT Project:	Not reported
Pt Counter:	Not reported
Project Complete:	True
Project Inactive:	False
Intl Deposit #:	Not reported
Deposit #:	Not reported
Spill Case #:	Not reported
Diversion Id:	Not reported
Public Notice:	Not reported
Rap Received:	Not reported
Rap Approved:	Not reported
Compliance Category:	Not reported
Delete Record:	False
ECAF Reviewed By:	Not reported
Notlocatable:	False
Primaryaddress:	True
Aka_sitename:	True
Primariesitename:	False
Aka_siteaddress:	False
Lead:	DEP
Contain Value For Decode:	C
ACKTAG:	Not reported
RCVTAG:	Not reported
Rtn Ctfd:	Not reported
Review:	12/31/1996
I:	Y
C:	Y
D:	Y
Issued:	Not reported
Cont Type:	Not reported
Issues:	Not reported
PW Program:	False
PT Program:	False
US Program:	False
DA Program:	False
SR Program:	False
SF Program:	False

RCRA NonGen / NLR:

Date form received by agency:	1980-08-18 00:00:00.0
Facility name:	CHARLTON PRESS INC
Facility address:	DIVISION ST DERBY, CT 06418
EPA ID:	CTD001186394
Contact:	GUY OOCCE
Contact address:	DIVISION ST

Map ID
Direction
Distance
Elevation

MAP FINDINGS

Site

Database(s)

EDR ID Number
EPA ID Number

CHARLTON PRESS INC (Continued)

1000364647

DERBY, CT 06418
Contact country: US
Contact telephone: 203-735-3381
Contact email: Not reported
EPA Region: 01
Classification: Non-Generator
Description: Handler: Non-Generators do not presently generate hazardous waste

Owner/Operator Summary:

Owner/operator name: CHARLTON PRESS INC
Owner/operator address: OWNERSTREET
OWNERCITY, CT 99999
Owner/operator country: Not reported
Owner/operator telephone: 203-555-1212
Owner/operator email: Not reported
Owner/operator fax: Not reported
Owner/operator extension: Not reported
Legal status: Private
Owner/Operator Type: Owner
Owner/Op start date: Not reported
Owner/Op end date: Not reported

Handler Activities Summary:

U.S. importer of hazardous waste: No
Mixed waste (haz. and radioactive): No
Recycler of hazardous waste: No
Transporter of hazardous waste: No
Treater, storer or disposer of HW: No
Underground injection activity: No
On-site burner exemption: No
Furnace exemption: No
Used oil fuel burner: No
Used oil processor: No
User oil refiner: No
Used oil fuel marketer to burner: No
Used oil Specification marketer: No
Used oil transfer facility: No
Used oil transporter: No

Hazardous Waste Summary:

. Waste code: D000
. Waste name: Not Defined

. Waste code: D002
. Waste name: CORROSIVE WASTE

. Waste code: D003
. Waste name: REACTIVE WASTE

. Waste code: F002
. Waste name: THE FOLLOWING SPENT HALOGENATED SOLVENTS: TETRACHLOROETHYLENE, METHYLENE CHLORIDE, TRICHLOROETHYLENE, 1,1,1-TRICHLOROETHANE, CHLOROBENZENE, 1,1,2-TRICHLORO-1,2,2-TRIFLUOROETHANE, ORTHO-DICHLOROBENZENE, TRICHLOROFLUOROMETHANE, AND 1,1,2, TRICHLOROETHANE; ALL SPENT SOLVENT MIXTURES/BLENDS CONTAINING, BEFORE

Map ID
Direction
Distance
Elevation

MAP FINDINGS

Site

Database(s)

EDR ID Number
EPA ID Number

CHARLTON PRESS INC (Continued)

1000364647

USE, A TOTAL OF TEN PERCENT OR MORE (BY VOLUME) OF ONE OR MORE OF THE ABOVE HALOGENATED SOLVENTS OR THOSE SOLVENTS LISTED IN F001, F004, AND F005; AND STILL BOTTOMS FROM THE RECOVERY OF THESE SPENT SOLVENTS AND SPENT SOLVENT MIXTURES.

. Waste code: F005
. Waste name: THE FOLLOWING SPENT NONHALOGENATED SOLVENTS: TOLUENE, METHYL ETHYL KETONE, CARBON DISULFIDE, ISOBUTANOL, PYRIDINE, BENZENE, 2-ETHOXYETHANOL, AND 2-NITROPROPANE; ALL SPENT SOLVENT MIXTURES/BLENDS CONTAINING, BEFORE USE, A TOTAL OF TEN PERCENT OR MORE (BY VOLUME) OF ONE OR MORE OF THE ABOVE NONHALOGENATED SOLVENTS OR THOSE SOLVENTS LISTED IN F001, F002, OR F004; AND STILL BOTTOMS FROM THE RECOVERY OF THESE SPENT SOLVENTS AND SPENT SOLVENT MIXTURES.

Violation Status: No violations found

CPCS:

Name: CHARLTON PRESS
Address: 60 DIVISION STREET
City,State,Zip: DERBY, CT 06418
Site Type: Sites
Lust Status code: Not reported
Lust Status: Not reported
PTP Form: Not reported
Program: -1
Comments: Site Name: Charlton Press Publications Est. Quantity: 450 Gal/yr.
Site Type Definition: Inventory of Hazardous Waste Disposal Sites

CT MANIFEST:

EPA ID: CTD001186394
Years: 1989
Name: CHARLTON PRESS INC
Address: DIVISION ST
City,State,Zip: DERBY, CT 06418

Details:

Year: 1989
EPA ID: CTD001186394
Manifest Id: CTC0250728
TSDF EPA ID: CTD072138969
TSDF Name: ENVIRONMENTAL WASTE RESOURCES INC
TSDF Address: 130 FREIGHT ST
TSDF City,State,Zip: WATERBURY, CT 06702
TSDF Country: USA
TSDF Telephone: Not reported
Transport Date: Not reported
Transporter EPA ID: CTD980521280
Transporter Name: SEALAND ENVIRONMENTAL SERVICES INC
Transporter Address: Not reported
Transporter City,State,Zip: CT
Transporter Country: USA
Transporter Phone: Not reported
Trans 2 Date: Not reported
Trans 2 EPA ID: Not reported
Trans 2 Name: Not reported
Trans 2 Address: Not reported
Transporter 2 City,State,Zip: CT
Trans 2 Country: USA

Map ID
Direction
Distance
Elevation

MAP FINDINGS

Site

Database(s)

EDR ID Number
EPA ID Number

CHARLTON PRESS INC (Continued)

1000364647

Trans 2 Phone:	Not reported
Generator Mailing Address:	DIVISION ST
Generator City,State,Zip:	DERBY, CT 06418
Generator Mailing Country:	Not reported
Generator Phone:	Not reported
Special Handling:	Not reported
Discrepancies:	Y
Date Shipped:	10/23/1989
Date Received:	10/23/1989
Last modified date:	Not reported
Last modified by:	Not reported
Comments:	Not reported
Waste Occurrence:	2
US Dot Description:	HAZARDOUS WASTE LIQUID NOS
Number of Containers:	001
Container Type:	DM
Quantity:	30
Weight/Volume:	G
Batch Number:	999999
EPA Waste Codes:	D002
Copies:	2
Alt Fac EPA:	Not reported
Alt Fac Name:	Not reported
Alt Fac Street Address:	Not reported
Alt Fac Town:	Not reported
Alt Fac State:	Not reported
Alt Fac Zip:	Not reported
Alt Fac Date:	Not reported
Unique Key:	CTC02507282
Year:	1989
EPA ID:	CTD001186394
Manifest Id:	CTC0250728
TSDF EPA ID:	CTD072138969
TSDF Name:	ENVIRONMENTAL WASTE RESOURCES INC
TSDF Address:	130 FREIGHT ST
TSDF City,State,Zip:	WATERBURY, CT 06702
TSDF Country:	USA
TSDF Telephone:	Not reported
Transport Date:	Not reported
Transporter EPA ID:	CTD980521280
Transporter Name:	SEALAND ENVIRONMENTAL SERVICES INC
Transporter Address:	Not reported
Transporter City,State,Zip:	CT
Transporter Country:	USA
Transporter Phone:	Not reported
Trans 2 Date:	Not reported
Trans 2 EPA ID:	Not reported
Trans 2 Name:	Not reported
Trans 2 Address:	Not reported
Transporter 2 City,State,Zip:	CT
Trans 2 Country:	USA
Trans 2 Phone:	Not reported
Generator Mailing Address:	DIVISION ST
Generator City,State,Zip:	DERBY, CT 06418
Generator Mailing Country:	Not reported
Generator Phone:	Not reported

Map ID
Direction
Distance
Elevation

MAP FINDINGS

Site

Database(s)

EDR ID Number
EPA ID Number

CHARLTON PRESS INC (Continued)

1000364647

Special Handling: Not reported
Discrepancies: Y
Date Shipped: 10/23/1989
Date Received: 10/23/1989
Last modified date: Not reported
Last modified by: Not reported
Comments: Not reported
Waste Occurrence: 1
US Dot Description: WASTE HYDROCHLORIC ACID
Number of Containers: 001
Container Type: DM
Quantity: 25
Weight/Volume: G
Batch Number: 999999
EPA Waste Codes: D002
Copies: 2
Alt Fac EPA: Not reported
Alt Fac Name: Not reported
Alt Fac Street Address: Not reported
Alt Fac Town: Not reported
Alt Fac State: Not reported
Alt Fac Zip: Not reported
Alt Fac Date: Not reported
Unique Key: CTC02507281

Details as of 2013:

Year: 1989
EPAID: CTD001186394
TSDF Telephone: Not reported
Transporter Country: USA
Transporter Telephone: Not reported
Transporter 2 Telephone: Not reported
Generator Mailing Country: USA
Telephone: 2037353381
Special Handling: N
Last Modified Date: 04/27/2004
Last Modified By: IG

Waste as of 2013:

Year: 1989
Manifest ID: CTC0250728
Waste Occurrence: 2
UNNA: 9189
Hazard Class: ORM-E
US Dot Description: HAZARDOUS WASTE LIQUID NOS
Number of Containers: 001
Container Type: DM
Quantity: 30
Weight/Volume: G
Additional Description: Y
Handling Code: T01
Last Modified Date: 2004-04-27 00:00:00
Last Modified By: IG

Year: 1989
Manifest ID: CTC0250728

Map ID
Direction
Distance
Elevation

MAP FINDINGS

Site

Database(s)

EDR ID Number
EPA ID Number

CHARLTON PRESS INC (Continued)

1000364647

Waste Occurrence: 1
UNNA: 1789
Hazard Class: CORROSIVE
US Dot Description: WASTE HYDROCHLORIC ACID
Number of Containers: 001
Container Type: DM
Quantity: 25
Weight/Volume: G
Additional Description: Y
Handling Code: T01
Last Modified Date: 2004-04-27 00:00:00
Last Modified By: IG

Waste Code as of 2013:

Year: 1989
Manifest ID: CTC0250728
Waste Occurrence: 2
EPA Waste Code: D002
Recycled Waste?: False
Last Modified Date: 2004-04-27 00:00:00
Last Modified By: IG

Year: 1989
Manifest ID: CTC0250728
Waste Occurrence: 1
EPA Waste Code: D002
Recycled Waste?: False
Last Modified Date: 2004-04-27 00:00:00
Last Modified By: IG

NPDES:

Name: WHOLESALE DEPOT, INC.
Address: 60 DIVISION STREET
City: DERBY
Town Id: 37
Company Name: WHOLESALE DEPOT, INC.
Permit Number: GVS000220
Permit Issued Date: 08/16/1993
Permit Expiration Date: 05/01/2001
Application Received Date: 07/26/1993
Affiliation Type: Not reported
Permit EI Type: Not reported
App Id: Not reported
Site Address Description: Not reported
Site Address Line 2: Not reported
Permit Description: Not reported
Status: Not reported
Affiliate Address Line 1: Not reported
Affiliate Address Line 2: Not reported
Affiliate City/State/Zip: Not reported
Contact Name: Not reported
Contact Title: Not reported
Contact EMail: Not reported

Map ID
Direction
Distance
Elevation

MAP FINDINGS

Site

Database(s)

EDR ID Number
EPA ID Number

110
SSW
1/2-1
0.752 mi.
3971 ft.

DERBY FINISHING INC.
298 HAWKINS STREET
DERBY, CT 06418

CT SHWS
CT SDADB
CT CPCS

S100508901
N/A

Relative:
Higher

Actual:
157 ft.

SHWS:
State ID: 1209
PTP Id Number: Not reported
WPC Number: Not reported
EPA ID: Not reported
PO Office: Not reported
Lat/Long: 41.3319/-73.0911
Location Method: UNK
Groundwater Class: GA
Surface Water Qualification: C/B
Waste Category: METALS, NCHLR VOC
Disposal Method: SPILL/DUMP
Sample: False
Other Dept of Env. Protection: Not reported
Updated By: TATARTIS, S.
Update Program: PTP
Date Updated: 2/23/1993
Duplicate: False
Program: D&A
Inventory Date: 3/2/1993
On Inventory: True
Assessed: True
87 Group: Not reported
87 Origin: Not reported
On 87: False
Comments: AG REFERRAL 6/19/91 BY WEED

Site Discovery and Assessment:

Facility ID: 1209
Rem Master ID: 419
PTP Id: Not reported
WPC Number: Not reported
Postal District: Not reported
Latitude: 41.3319
Longitude: -73.0911
Lat/Long Determined By: UNK
Ground Water Quality Classification: GA
Surface Water Quality Classification: C/B
Waste Type: METALS, NCHLR VOC
Disposal: SPILL/DUMP
Sample Data Available: False
Updated By: TATARTIS, S.
Update Program: PTP
Updated: 2/23/1993
Date Created: Not reported
Duplicate: False

SDA Federal:

EPA CERCLIS Id: Not reported
Number EPA RCRIS Id: Not reported
Site on EPA's CERCLIS: Not reported
Site Archived from CERCLIS: Not reported
Archive Date: Not reported

Map ID
Direction
Distance
Elevation

MAP FINDINGS

Site

Database(s)

EDR ID Number
EPA ID Number

DERBY FINISHING INC. (Continued)

S100508901

EPA's Removal at Site:	Not reported
Deferred to another EPA Program:	Not reported
EPA Env Priority Initiative Site:	Not reported
Federal Facility:	Not reported
Site on EPA's National Priority List:	Not reported
Part of an NPL site:	Not reported
RCRA Generator Status:	Not reported
RCRA Permit Status:	Not reported
SDA Referral:	
Referral Id:	1144
Source of referral:	RCRA
Date Received:	3/3/1992
Staff Assigned:	TATARTIS, S.
Remediation Program:	FRP
Date dt_assigned:	Not reported
Remediation Complete Approved DEP/Verified by LEP:	3/2/1993
Outcome:	INVENTORY
SDA Referral:	
Referral Id:	3614
Source of referral:	COMPLAINT
Date Received:	5/5/1992
Staff Assigned:	TATARTIS, S.
Remediation Program:	PTP
Date dt_assigned:	2/19/1993
Remediation Complete Approved DEP/Verified by LEP:	3/2/1993
Outcome:	INVENTORY
SDA Remedial:	
Remedial Id:	Not reported
PTP Id:	Not reported
Remediation Program:	Not reported
Remediation Program Entered:	Not reported
Staff Assigned:	Not reported
Remediation Program:	Not reported
Date dt_assign:	Not reported
Project Phase:	Not reported
Order issued:	Not reported
Order Number:	Not reported
Date order issued:	Not reported
Remedial Investigation Start:	Not reported
Remedial Investigation Completed:	Not reported
Remedial Design Start:	Not reported
Remedial Design complet:	Not reported
Remedial Action Start:	Not reported
Remedial Action Completed:	Not reported
Date Oper/ maintenance Started:	Not reported
GW monitoring:	Not reported
Remediation complete Approved DEP/Verified by LEP:	Not reported
SDA Orders:	
Order Id:	Not reported
Order Number:	Not reported
Date order issued:	Not reported
Staff Assigned:	Not reported
Type of Order:	Not reported
Order Respondent:	Not reported
Admin Appeal Date:	Not reported

Map ID
Direction
Distance
Elevation

MAP FINDINGS

Site

Database(s)

EDR ID Number
EPA ID Number

DERBY FINISHING INC. (Continued)

S100508901

Date of Admin Appeal Ruling:	Not reported
Date of Admin Appeal Ruling:	Not reported
Date of Final Order:	Not reported
Date of Court Appeal:	Not reported
Date of Court Ruling:	Not reported
Date of Court Ruling:	Not reported
Date Order Modified:	Not reported
Date Referred to AG:	Not reported
Judgement:	Not reported
Date of AGR judgement:	Not reported
Penalty assessed:	Not reported
Order Complete:	Not reported
In compliance:	Not reported
Comments:	Not reported

SDADB:

SDA Waste:

Waste Id:	14
Waste Type:	METALS
Description:	Not reported

CPCS:

Name:	DERBY FINISHING INC.
Address:	298 HAWKINS STREET
City,State,Zip:	DERBY, CT 06418
Site Type:	Sites
Lust Status code:	Not reported
Lust Status:	Not reported
PTP Form:	Not reported
Program:	-1
Comments:	Ag Referral 6/19/91 By Weed
Site Type Definition:	Inventory of Hazardous Waste Disposal Sites

Count: 10 records.

ORPHAN SUMMARY

City	EDR ID	Site Name	Site Address	Zip	Database(s)
ANSONIA	S108310339		NORTH DIVISION STREET		CT SWF/LF
ANSONIA	S104187196	FORMER HERSHEY METAL PRODUCTS PLAN	DIVISION STREET	06401	CT SDADB, CT LUST, CT PROPERTY CT CPCS
ANSONIA	S104562905	HERSHEY METAL PRODUCTS INC.	DIVISION STREET (PARCEL VI)	06401	CT SDADB
ANSONIA	S104562904	FREY PROPERTY	DIVISION STREET (PARCEL III)	06401	CT SDADB
ANSONIA	S118585321	HEALEY FORD (FORMER)	500 MAIN ST. & 17- 19 HENRY HE		CT VCP
ANSONIA	S110280781	153 MAIN STREET & 497 EAST MAIN ST	153 MAIN STREET & 497 EAST MAI		CT VCP
ANSONIA	S104187208	DAIRY MART INC	NORTH MAIN STREET	06401	CT SDADB
DERBY	S106508121	FORMER DOT	INTERSECTION RT.34 & RT.8 (MAI	06418	CT LUST, CT CPCS
DERBY	S104253662	O'SULLIVAN ISLAND	NAUGATUCK RIVER	06418	CT SHWS, CT SDADB, CT CPCS
DERBY	S108543372	HOOR GLASS CLEANER	PERSHING DRIVE		CT SDADB

GOVERNMENT RECORDS SEARCHED / DATA CURRENCY TRACKING

To maintain currency of the following federal and state databases, EDR contacts the appropriate governmental agency on a monthly or quarterly basis, as required.

Number of Days to Update: Provides confirmation that EDR is reporting records that have been updated within 90 days from the date the government agency made the information available to the public.

STANDARD ENVIRONMENTAL RECORDS

Federal NPL site list

NPL: National Priority List

National Priorities List (Superfund). The NPL is a subset of CERCLIS and identifies over 1,200 sites for priority cleanup under the Superfund Program. NPL sites may encompass relatively large areas. As such, EDR provides polygon coverage for over 1,000 NPL site boundaries produced by EPA's Environmental Photographic Interpretation Center (EPIC) and regional EPA offices.

Date of Government Version: 01/30/2020	Source: EPA
Date Data Arrived at EDR: 02/05/2020	Telephone: N/A
Date Made Active in Reports: 02/14/2020	Last EDR Contact: 02/05/2020
Number of Days to Update: 9	Next Scheduled EDR Contact: 04/13/2020
	Data Release Frequency: Quarterly

NPL Site Boundaries

Sources:

EPA's Environmental Photographic Interpretation Center (EPIC)
Telephone: 202-564-7333

EPA Region 1
Telephone 617-918-1143

EPA Region 6
Telephone: 214-655-6659

EPA Region 3
Telephone 215-814-5418

EPA Region 7
Telephone: 913-551-7247

EPA Region 4
Telephone 404-562-8033

EPA Region 8
Telephone: 303-312-6774

EPA Region 5
Telephone 312-886-6686

EPA Region 9
Telephone: 415-947-4246

EPA Region 10
Telephone 206-553-8665

Proposed NPL: Proposed National Priority List Sites

A site that has been proposed for listing on the National Priorities List through the issuance of a proposed rule in the Federal Register. EPA then accepts public comments on the site, responds to the comments, and places on the NPL those sites that continue to meet the requirements for listing.

Date of Government Version: 01/30/2020	Source: EPA
Date Data Arrived at EDR: 02/05/2020	Telephone: N/A
Date Made Active in Reports: 02/14/2020	Last EDR Contact: 02/05/2020
Number of Days to Update: 9	Next Scheduled EDR Contact: 04/13/2020
	Data Release Frequency: Quarterly

NPL LIENS: Federal Superfund Liens

Federal Superfund Liens. Under the authority granted the USEPA by CERCLA of 1980, the USEPA has the authority to file liens against real property in order to recover remedial action expenditures or when the property owner received notification of potential liability. USEPA compiles a listing of filed notices of Superfund Liens.

GOVERNMENT RECORDS SEARCHED / DATA CURRENCY TRACKING

Date of Government Version: 10/15/1991
Date Data Arrived at EDR: 02/02/1994
Date Made Active in Reports: 03/30/1994
Number of Days to Update: 56

Source: EPA
Telephone: 202-564-4267
Last EDR Contact: 08/15/2011
Next Scheduled EDR Contact: 11/28/2011
Data Release Frequency: No Update Planned

Federal Delisted NPL site list

Delisted NPL: National Priority List Deletions

The National Oil and Hazardous Substances Pollution Contingency Plan (NCP) establishes the criteria that the EPA uses to delete sites from the NPL. In accordance with 40 CFR 300.425.(e), sites may be deleted from the NPL where no further response is appropriate.

Date of Government Version: 01/30/2020
Date Data Arrived at EDR: 02/05/2020
Date Made Active in Reports: 02/14/2020
Number of Days to Update: 9

Source: EPA
Telephone: N/A
Last EDR Contact: 02/05/2020
Next Scheduled EDR Contact: 04/13/2020
Data Release Frequency: Quarterly

Federal CERCLIS list

FEDERAL FACILITY: Federal Facility Site Information listing

A listing of National Priority List (NPL) and Base Realignment and Closure (BRAC) sites found in the Comprehensive Environmental Response, Compensation and Liability Information System (CERCLIS) Database where EPA Federal Facilities Restoration and Reuse Office is involved in cleanup activities.

Date of Government Version: 04/03/2019
Date Data Arrived at EDR: 04/05/2019
Date Made Active in Reports: 05/14/2019
Number of Days to Update: 39

Source: Environmental Protection Agency
Telephone: 703-603-8704
Last EDR Contact: 04/05/2019
Next Scheduled EDR Contact: 04/13/2020
Data Release Frequency: Varies

SEMS: Superfund Enterprise Management System

SEMS (Superfund Enterprise Management System) tracks hazardous waste sites, potentially hazardous waste sites, and remedial activities performed in support of EPA's Superfund Program across the United States. The list was formerly known as CERCLIS, renamed to SEMS by the EPA in 2015. The list contains data on potentially hazardous waste sites that have been reported to the USEPA by states, municipalities, private companies and private persons, pursuant to Section 103 of the Comprehensive Environmental Response, Compensation, and Liability Act (CERCLA). This dataset also contains sites which are either proposed to or on the National Priorities List (NPL) and the sites which are in the screening and assessment phase for possible inclusion on the NPL.

Date of Government Version: 01/30/2020
Date Data Arrived at EDR: 02/05/2020
Date Made Active in Reports: 02/14/2020
Number of Days to Update: 9

Source: EPA
Telephone: 800-424-9346
Last EDR Contact: 02/05/2020
Next Scheduled EDR Contact: 04/27/2020
Data Release Frequency: Quarterly

Federal CERCLIS NFRAP site list

SEMS-ARCHIVE: Superfund Enterprise Management System Archive

GOVERNMENT RECORDS SEARCHED / DATA CURRENCY TRACKING

SEMS-ARCHIVE (Superfund Enterprise Management System Archive) tracks sites that have no further interest under the Federal Superfund Program based on available information. The list was formerly known as the CERCLIS-NFRAP, renamed to SEMS ARCHIVE by the EPA in 2015. EPA may perform a minimal level of assessment work at a site while it is archived if site conditions change and/or new information becomes available. Archived sites have been removed and archived from the inventory of SEMS sites. Archived status indicates that, to the best of EPA's knowledge, assessment at a site has been completed and that EPA has determined no further steps will be taken to list the site on the National Priorities List (NPL), unless information indicates this decision was not appropriate or other considerations require a recommendation for listing at a later time. The decision does not necessarily mean that there is no hazard associated with a given site; it only means that, based upon available information, the location is not judged to be potential NPL site.

Date of Government Version: 01/30/2020	Source: EPA
Date Data Arrived at EDR: 02/05/2020	Telephone: 800-424-9346
Date Made Active in Reports: 02/14/2020	Last EDR Contact: 02/05/2020
Number of Days to Update: 9	Next Scheduled EDR Contact: 04/27/2020
	Data Release Frequency: Quarterly

Federal RCRA CORRACTS facilities list

CORRACTS: Corrective Action Report

CORRACTS identifies hazardous waste handlers with RCRA corrective action activity.

Date of Government Version: 12/16/2019	Source: EPA
Date Data Arrived at EDR: 12/16/2019	Telephone: 800-424-9346
Date Made Active in Reports: 12/20/2019	Last EDR Contact: 12/16/2019
Number of Days to Update: 4	Next Scheduled EDR Contact: 04/06/2020
	Data Release Frequency: Quarterly

Federal RCRA non-CORRACTS TSD facilities list

RCRA-TSDF: RCRA - Treatment, Storage and Disposal

RCRAInfo is EPA's comprehensive information system, providing access to data supporting the Resource Conservation and Recovery Act (RCRA) of 1976 and the Hazardous and Solid Waste Amendments (HSWA) of 1984. The database includes selective information on sites which generate, transport, store, treat and/or dispose of hazardous waste as defined by the Resource Conservation and Recovery Act (RCRA). Transporters are individuals or entities that move hazardous waste from the generator offsite to a facility that can recycle, treat, store, or dispose of the waste. TSDFs treat, store, or dispose of the waste.

Date of Government Version: 12/16/2019	Source: Environmental Protection Agency
Date Data Arrived at EDR: 12/16/2019	Telephone: (888) 372-7341
Date Made Active in Reports: 12/20/2019	Last EDR Contact: 12/16/2019
Number of Days to Update: 4	Next Scheduled EDR Contact: 04/06/2020
	Data Release Frequency: Quarterly

Federal RCRA generators list

RCRA-LQG: RCRA - Large Quantity Generators

RCRAInfo is EPA's comprehensive information system, providing access to data supporting the Resource Conservation and Recovery Act (RCRA) of 1976 and the Hazardous and Solid Waste Amendments (HSWA) of 1984. The database includes selective information on sites which generate, transport, store, treat and/or dispose of hazardous waste as defined by the Resource Conservation and Recovery Act (RCRA). Large quantity generators (LQGs) generate over 1,000 kilograms (kg) of hazardous waste, or over 1 kg of acutely hazardous waste per month.

Date of Government Version: 12/16/2019	Source: Environmental Protection Agency
Date Data Arrived at EDR: 12/16/2019	Telephone: (888) 372-7341
Date Made Active in Reports: 12/20/2019	Last EDR Contact: 12/16/2019
Number of Days to Update: 4	Next Scheduled EDR Contact: 04/06/2020
	Data Release Frequency: Quarterly

GOVERNMENT RECORDS SEARCHED / DATA CURRENCY TRACKING

RCRA-SQG: RCRA - Small Quantity Generators

RCRAInfo is EPA's comprehensive information system, providing access to data supporting the Resource Conservation and Recovery Act (RCRA) of 1976 and the Hazardous and Solid Waste Amendments (HSWA) of 1984. The database includes selective information on sites which generate, transport, store, treat and/or dispose of hazardous waste as defined by the Resource Conservation and Recovery Act (RCRA). Small quantity generators (SQGs) generate between 100 kg and 1,000 kg of hazardous waste per month.

Date of Government Version: 12/16/2019	Source: Environmental Protection Agency
Date Data Arrived at EDR: 12/16/2019	Telephone: (888) 372-7341
Date Made Active in Reports: 12/20/2019	Last EDR Contact: 12/16/2019
Number of Days to Update: 4	Next Scheduled EDR Contact: 04/06/2020
	Data Release Frequency: Quarterly

RCRA-VSQG: RCRA - Very Small Quantity Generators (Formerly Conditionally Exempt Small Quantity Generators)

RCRAInfo is EPA's comprehensive information system, providing access to data supporting the Resource Conservation and Recovery Act (RCRA) of 1976 and the Hazardous and Solid Waste Amendments (HSWA) of 1984. The database includes selective information on sites which generate, transport, store, treat and/or dispose of hazardous waste as defined by the Resource Conservation and Recovery Act (RCRA). Very small quantity generators (VSQGs) generate less than 100 kg of hazardous waste, or less than 1 kg of acutely hazardous waste per month.

Date of Government Version: 12/16/2019	Source: Environmental Protection Agency
Date Data Arrived at EDR: 12/16/2019	Telephone: (888) 372-7341
Date Made Active in Reports: 12/20/2019	Last EDR Contact: 12/16/2019
Number of Days to Update: 4	Next Scheduled EDR Contact: 04/06/2020
	Data Release Frequency: Quarterly

Federal institutional controls / engineering controls registries

LUCIS: Land Use Control Information System

LUCIS contains records of land use control information pertaining to the former Navy Base Realignment and Closure properties.

Date of Government Version: 11/04/2019	Source: Department of the Navy
Date Data Arrived at EDR: 11/13/2019	Telephone: 843-820-7326
Date Made Active in Reports: 01/28/2020	Last EDR Contact: 02/10/2020
Number of Days to Update: 76	Next Scheduled EDR Contact: 05/25/2020
	Data Release Frequency: Varies

US ENG CONTROLS: Engineering Controls Sites List

A listing of sites with engineering controls in place. Engineering controls include various forms of caps, building foundations, liners, and treatment methods to create pathway elimination for regulated substances to enter environmental media or effect human health.

Date of Government Version: 11/22/2019	Source: Environmental Protection Agency
Date Data Arrived at EDR: 11/22/2019	Telephone: 703-603-0695
Date Made Active in Reports: 01/28/2020	Last EDR Contact: 02/20/2020
Number of Days to Update: 67	Next Scheduled EDR Contact: 06/08/2020
	Data Release Frequency: Varies

US INST CONTROL: Sites with Institutional Controls

A listing of sites with institutional controls in place. Institutional controls include administrative measures, such as groundwater use restrictions, construction restrictions, property use restrictions, and post remediation care requirements intended to prevent exposure to contaminants remaining on site. Deed restrictions are generally required as part of the institutional controls.

Date of Government Version: 11/22/2019	Source: Environmental Protection Agency
Date Data Arrived at EDR: 11/22/2019	Telephone: 703-603-0695
Date Made Active in Reports: 01/28/2020	Last EDR Contact: 02/20/2020
Number of Days to Update: 67	Next Scheduled EDR Contact: 06/08/2020
	Data Release Frequency: Varies

GOVERNMENT RECORDS SEARCHED / DATA CURRENCY TRACKING

Federal ERNS list

ERNS: Emergency Response Notification System

Emergency Response Notification System. ERNS records and stores information on reported releases of oil and hazardous substances.

Date of Government Version: 09/09/2019
Date Data Arrived at EDR: 09/09/2019
Date Made Active in Reports: 09/23/2019
Number of Days to Update: 14

Source: National Response Center, United States Coast Guard
Telephone: 202-267-2180
Last EDR Contact: 12/19/2019
Next Scheduled EDR Contact: 04/06/2020
Data Release Frequency: Quarterly

State- and tribal - equivalent CERCLIS

SHWS: Inventory of Hazardous Disposal Sites

State Hazardous Waste Sites. State hazardous waste site records are the states' equivalent to CERCLIS. These sites may or may not already be listed on the federal CERCLIS list. Priority sites planned for cleanup using state funds (state equivalent of Superfund) are identified along with sites where cleanup will be paid for by potentially responsible parties. Available information varies by state.

Date of Government Version: 04/23/2010
Date Data Arrived at EDR: 04/23/2010
Date Made Active in Reports: 05/25/2010
Number of Days to Update: 32

Source: Department of Energy & Environmental Protection
Telephone: 860-424-3705
Last EDR Contact: 12/19/2019
Next Scheduled EDR Contact: 04/13/2020
Data Release Frequency: No Update Planned

SDADB: Site Discovery and Assessment Database

All sites reported to Permitting, Enforcement, and Remediation Division where it is suspected that hazardous waste may have been disposed or sites that are eligible for listing on the State Inventory of Hazardous Waste Disposal Sites.

Date of Government Version: 04/23/2010
Date Data Arrived at EDR: 04/23/2010
Date Made Active in Reports: 05/25/2010
Number of Days to Update: 32

Source: Department of Energy & Environmental Protection
Telephone: 860-424-3705
Last EDR Contact: 12/19/2019
Next Scheduled EDR Contact: 04/13/2020
Data Release Frequency: No Update Planned

State and tribal landfill and/or solid waste disposal site lists

SWF/LF: List of Landfills/Transfer Stations

Solid Waste Facilities/Landfill Sites. SWF/LF type records typically contain an inventory of solid waste disposal facilities or landfills in a particular state. Depending on the state, these may be active or inactive facilities or open dumps that failed to meet RCRA Subtitle D Section 4004 criteria for solid waste landfills or disposal sites.

Date of Government Version: 01/24/2019
Date Data Arrived at EDR: 01/25/2019
Date Made Active in Reports: 03/04/2019
Number of Days to Update: 38

Source: Department of Energy & Environmental Protection
Telephone: 860-424-3366
Last EDR Contact: 01/22/2020
Next Scheduled EDR Contact: 05/04/2020
Data Release Frequency: Annually

State and tribal leaking storage tank lists

LUST: Leaking Underground Storage Tank List

Leaking Underground Storage Tank Incident Reports. LUST records contain an inventory of reported leaking underground storage tank incidents. Not all states maintain these records, and the information stored varies by state.

Date of Government Version: 10/28/2019
Date Data Arrived at EDR: 10/31/2019
Date Made Active in Reports: 12/13/2019
Number of Days to Update: 43

Source: Department of Energy & Environmental Protection
Telephone: 860-424-3376
Last EDR Contact: 12/19/2019
Next Scheduled EDR Contact: 04/13/2020
Data Release Frequency: Semi-Annually

GOVERNMENT RECORDS SEARCHED / DATA CURRENCY TRACKING

INDIAN LUST R1: Leaking Underground Storage Tanks on Indian Land

A listing of leaking underground storage tank locations on Indian Land.

Date of Government Version: 10/01/2019	Source: EPA Region 1
Date Data Arrived at EDR: 12/04/2019	Telephone: 617-918-1313
Date Made Active in Reports: 02/10/2020	Last EDR Contact: 01/24/2020
Number of Days to Update: 68	Next Scheduled EDR Contact: 05/04/2020
	Data Release Frequency: Varies

INDIAN LUST R6: Leaking Underground Storage Tanks on Indian Land

LUSTs on Indian land in New Mexico and Oklahoma.

Date of Government Version: 10/02/2019	Source: EPA Region 6
Date Data Arrived at EDR: 12/04/2019	Telephone: 214-665-6597
Date Made Active in Reports: 02/10/2020	Last EDR Contact: 01/24/2020
Number of Days to Update: 68	Next Scheduled EDR Contact: 05/04/2020
	Data Release Frequency: Varies

INDIAN LUST R5: Leaking Underground Storage Tanks on Indian Land

Leaking underground storage tanks located on Indian Land in Michigan, Minnesota and Wisconsin.

Date of Government Version: 10/01/2019	Source: EPA, Region 5
Date Data Arrived at EDR: 12/04/2019	Telephone: 312-886-7439
Date Made Active in Reports: 02/10/2020	Last EDR Contact: 01/24/2020
Number of Days to Update: 68	Next Scheduled EDR Contact: 05/04/2020
	Data Release Frequency: Varies

INDIAN LUST R9: Leaking Underground Storage Tanks on Indian Land

LUSTs on Indian land in Arizona, California, New Mexico and Nevada

Date of Government Version: 04/08/2019	Source: Environmental Protection Agency
Date Data Arrived at EDR: 07/29/2019	Telephone: 415-972-3372
Date Made Active in Reports: 10/17/2019	Last EDR Contact: 01/24/2020
Number of Days to Update: 80	Next Scheduled EDR Contact: 05/04/2020
	Data Release Frequency: Varies

INDIAN LUST R4: Leaking Underground Storage Tanks on Indian Land

LUSTs on Indian land in Florida, Mississippi and North Carolina.

Date of Government Version: 10/10/2019	Source: EPA Region 4
Date Data Arrived at EDR: 12/05/2019	Telephone: 404-562-8677
Date Made Active in Reports: 02/10/2020	Last EDR Contact: 01/24/2020
Number of Days to Update: 67	Next Scheduled EDR Contact: 05/04/2020
	Data Release Frequency: Varies

INDIAN LUST R10: Leaking Underground Storage Tanks on Indian Land

LUSTs on Indian land in Alaska, Idaho, Oregon and Washington.

Date of Government Version: 10/11/2019	Source: EPA Region 10
Date Data Arrived at EDR: 12/04/2019	Telephone: 206-553-2857
Date Made Active in Reports: 02/10/2020	Last EDR Contact: 01/24/2020
Number of Days to Update: 68	Next Scheduled EDR Contact: 05/04/2020
	Data Release Frequency: Varies

INDIAN LUST R8: Leaking Underground Storage Tanks on Indian Land

LUSTs on Indian land in Colorado, Montana, North Dakota, South Dakota, Utah and Wyoming.

Date of Government Version: 10/03/2019	Source: EPA Region 8
Date Data Arrived at EDR: 12/04/2019	Telephone: 303-312-6271
Date Made Active in Reports: 02/14/2020	Last EDR Contact: 01/24/2020
Number of Days to Update: 72	Next Scheduled EDR Contact: 05/04/2020
	Data Release Frequency: Varies

GOVERNMENT RECORDS SEARCHED / DATA CURRENCY TRACKING

INDIAN LUST R7: Leaking Underground Storage Tanks on Indian Land LUSTs on Indian land in Iowa, Kansas, and Nebraska

Date of Government Version: 10/15/2019	Source: EPA Region 7
Date Data Arrived at EDR: 12/17/2019	Telephone: 913-551-7003
Date Made Active in Reports: 02/10/2020	Last EDR Contact: 12/16/2019
Number of Days to Update: 55	Next Scheduled EDR Contact: 05/04/2020
	Data Release Frequency: Varies

State and tribal registered storage tank lists

FEMA UST: Underground Storage Tank Listing

A listing of all FEMA owned underground storage tanks.

Date of Government Version: 08/27/2019	Source: FEMA
Date Data Arrived at EDR: 08/28/2019	Telephone: 202-646-5797
Date Made Active in Reports: 11/11/2019	Last EDR Contact: 01/21/2020
Number of Days to Update: 75	Next Scheduled EDR Contact: 04/20/2020
	Data Release Frequency: Varies

UST: Underground Storage Tank Data

Registered Underground Storage Tanks. UST's are regulated under Subtitle I of the Resource Conservation and Recovery Act (RCRA) and must be registered with the state department responsible for administering the UST program. Available information varies by state program.

Date of Government Version: 11/18/2019	Source: Department of Energy & Environmental Protection
Date Data Arrived at EDR: 11/25/2019	Telephone: 860-424-3376
Date Made Active in Reports: 01/27/2020	Last EDR Contact: 11/25/2019
Number of Days to Update: 63	Next Scheduled EDR Contact: 03/09/2020
	Data Release Frequency: Semi-Annually

AST: Marine Terminals and Tank Information

A listing of bulk petroleum facilities that receive petroleum by a vessel.

Date of Government Version: 06/30/2019	Source: Department of Energy & Environmental Protection
Date Data Arrived at EDR: 10/15/2019	Telephone: 860-424-3233
Date Made Active in Reports: 12/09/2019	Last EDR Contact: 01/31/2020
Number of Days to Update: 55	Next Scheduled EDR Contact: 05/18/2020
	Data Release Frequency: Varies

INDIAN UST R6: Underground Storage Tanks on Indian Land

The Indian Underground Storage Tank (UST) database provides information about underground storage tanks on Indian land in EPA Region 6 (Louisiana, Arkansas, Oklahoma, New Mexico, Texas and 65 Tribes).

Date of Government Version: 10/02/2019	Source: EPA Region 6
Date Data Arrived at EDR: 12/04/2019	Telephone: 214-665-7591
Date Made Active in Reports: 02/10/2020	Last EDR Contact: 01/24/2020
Number of Days to Update: 68	Next Scheduled EDR Contact: 05/04/2020
	Data Release Frequency: Varies

INDIAN UST R9: Underground Storage Tanks on Indian Land

The Indian Underground Storage Tank (UST) database provides information about underground storage tanks on Indian land in EPA Region 9 (Arizona, California, Hawaii, Nevada, the Pacific Islands, and Tribal Nations).

Date of Government Version: 04/08/2019	Source: EPA Region 9
Date Data Arrived at EDR: 07/29/2019	Telephone: 415-972-3368
Date Made Active in Reports: 10/17/2019	Last EDR Contact: 01/24/2020
Number of Days to Update: 80	Next Scheduled EDR Contact: 05/04/2020
	Data Release Frequency: Varies

GOVERNMENT RECORDS SEARCHED / DATA CURRENCY TRACKING

INDIAN UST R4: Underground Storage Tanks on Indian Land

The Indian Underground Storage Tank (UST) database provides information about underground storage tanks on Indian land in EPA Region 4 (Alabama, Florida, Georgia, Kentucky, Mississippi, North Carolina, South Carolina, Tennessee and Tribal Nations)

Date of Government Version: 10/10/2019	Source: EPA Region 4
Date Data Arrived at EDR: 12/05/2019	Telephone: 404-562-9424
Date Made Active in Reports: 02/10/2020	Last EDR Contact: 01/24/2020
Number of Days to Update: 67	Next Scheduled EDR Contact: 05/04/2020
	Data Release Frequency: Varies

INDIAN UST R5: Underground Storage Tanks on Indian Land

The Indian Underground Storage Tank (UST) database provides information about underground storage tanks on Indian land in EPA Region 5 (Michigan, Minnesota and Wisconsin and Tribal Nations).

Date of Government Version: 10/01/2019	Source: EPA Region 5
Date Data Arrived at EDR: 12/04/2019	Telephone: 312-886-6136
Date Made Active in Reports: 02/10/2020	Last EDR Contact: 01/24/2020
Number of Days to Update: 68	Next Scheduled EDR Contact: 05/04/2020
	Data Release Frequency: Varies

INDIAN UST R10: Underground Storage Tanks on Indian Land

The Indian Underground Storage Tank (UST) database provides information about underground storage tanks on Indian land in EPA Region 10 (Alaska, Idaho, Oregon, Washington, and Tribal Nations).

Date of Government Version: 10/11/2019	Source: EPA Region 10
Date Data Arrived at EDR: 12/04/2019	Telephone: 206-553-2857
Date Made Active in Reports: 02/10/2020	Last EDR Contact: 01/24/2020
Number of Days to Update: 68	Next Scheduled EDR Contact: 05/04/2020
	Data Release Frequency: Varies

INDIAN UST R1: Underground Storage Tanks on Indian Land

The Indian Underground Storage Tank (UST) database provides information about underground storage tanks on Indian land in EPA Region 1 (Connecticut, Maine, Massachusetts, New Hampshire, Rhode Island, Vermont and ten Tribal Nations).

Date of Government Version: 10/01/2019	Source: EPA, Region 1
Date Data Arrived at EDR: 12/04/2019	Telephone: 617-918-1313
Date Made Active in Reports: 02/10/2020	Last EDR Contact: 01/24/2020
Number of Days to Update: 68	Next Scheduled EDR Contact: 05/04/2020
	Data Release Frequency: Varies

INDIAN UST R8: Underground Storage Tanks on Indian Land

The Indian Underground Storage Tank (UST) database provides information about underground storage tanks on Indian land in EPA Region 8 (Colorado, Montana, North Dakota, South Dakota, Utah, Wyoming and 27 Tribal Nations).

Date of Government Version: 10/03/2019	Source: EPA Region 8
Date Data Arrived at EDR: 12/04/2019	Telephone: 303-312-6137
Date Made Active in Reports: 02/14/2020	Last EDR Contact: 01/24/2020
Number of Days to Update: 72	Next Scheduled EDR Contact: 05/04/2020
	Data Release Frequency: Varies

INDIAN UST R7: Underground Storage Tanks on Indian Land

The Indian Underground Storage Tank (UST) database provides information about underground storage tanks on Indian land in EPA Region 7 (Iowa, Kansas, Missouri, Nebraska, and 9 Tribal Nations).

Date of Government Version: 10/11/2019	Source: EPA Region 7
Date Data Arrived at EDR: 12/04/2019	Telephone: 913-551-7003
Date Made Active in Reports: 02/10/2020	Last EDR Contact: 01/24/2020
Number of Days to Update: 68	Next Scheduled EDR Contact: 05/04/2020
	Data Release Frequency: Varies

GOVERNMENT RECORDS SEARCHED / DATA CURRENCY TRACKING

State and tribal institutional control / engineering control registries

ENG CONTROLS: Engineering Controls Listing

An Engineered Control is a permanent physical structure designed to safely isolate pollutants which would otherwise not comply with the self-implementing remedial options allowed in the Connecticut Remediation Standard Regulations (RSRs). The ECGD includes a description of what is eligible to be considered as an Engineered Control under section 22a-133k-2(f)(2) of the RSRs, a description of the information necessary for the preparation of complete and approvable applications, a step-by-step outline of the review and approval process, and supplemental resources provided in the appendices.

Date of Government Version: 03/03/2019
Date Data Arrived at EDR: 04/04/2019
Date Made Active in Reports: 04/26/2019
Number of Days to Update: 22

Source: Department of Energy & Environmental Protection
Telephone: 860-424-3000
Last EDR Contact: 11/25/2019
Next Scheduled EDR Contact: 03/16/2020
Data Release Frequency: Varies

AUL: ELUR Sites

Environmental Land Use Restriction sites.

Date of Government Version: 11/14/2019
Date Data Arrived at EDR: 11/15/2019
Date Made Active in Reports: 12/17/2019
Number of Days to Update: 32

Source: Department of Energy & Environmental Protection
Telephone: 860-424-3912
Last EDR Contact: 01/09/2020
Next Scheduled EDR Contact: 05/18/2020
Data Release Frequency: Varies

State and tribal voluntary cleanup sites

INDIAN VCP R1: Voluntary Cleanup Priority Listing

A listing of voluntary cleanup priority sites located on Indian Land located in Region 1.

Date of Government Version: 07/27/2015
Date Data Arrived at EDR: 09/29/2015
Date Made Active in Reports: 02/18/2016
Number of Days to Update: 142

Source: EPA, Region 1
Telephone: 617-918-1102
Last EDR Contact: 12/17/2019
Next Scheduled EDR Contact: 04/06/2020
Data Release Frequency: Varies

INDIAN VCP R7: Voluntary Cleanup Priority Listing

A listing of voluntary cleanup priority sites located on Indian Land located in Region 7.

Date of Government Version: 03/20/2008
Date Data Arrived at EDR: 04/22/2008
Date Made Active in Reports: 05/19/2008
Number of Days to Update: 27

Source: EPA, Region 7
Telephone: 913-551-7365
Last EDR Contact: 04/20/2009
Next Scheduled EDR Contact: 07/20/2009
Data Release Frequency: Varies

VCP: Voluntary Remediation Sites

Sites involved in the Voluntary Remediation Program.

Date of Government Version: 11/14/2019
Date Data Arrived at EDR: 11/15/2019
Date Made Active in Reports: 12/17/2019
Number of Days to Update: 32

Source: Department of Energy & Environmental Protection
Telephone: 860-424-3705
Last EDR Contact: 10/31/2019
Next Scheduled EDR Contact: 02/20/2047
Data Release Frequency: Varies

State and tribal Brownfields sites

BROWNFIELDS 2: Brownfields Inventory

A brownfield site is generally defined as "real property, the expansion, redevelopment, or reuse of which may be complicated by the presence or potential presence of a hazardous substance, pollutant or contaminant?"

GOVERNMENT RECORDS SEARCHED / DATA CURRENCY TRACKING

Date of Government Version: 08/03/2017
Date Data Arrived at EDR: 09/20/2017
Date Made Active in Reports: 09/26/2017
Number of Days to Update: 6

Source: Department of Energy & Environmental Protection
Telephone: 860-424-3705
Last EDR Contact: 12/20/2019
Next Scheduled EDR Contact: 03/30/2020
Data Release Frequency: Varies

BROWNFIELDS: Brownfields Inventory

CBRA has identified over 200 brownfield sites eligible for redevelopment. In most cases these are prime properties for commercial or industrial use. CBRA's grants, assistance and financing lower the financial risks and eliminate the legal, regulatory and environmental risks of redevelopment.

Date of Government Version: 03/31/2019
Date Data Arrived at EDR: 10/29/2019
Date Made Active in Reports: 01/07/2020
Number of Days to Update: 70

Source: Connecticut Brownfields Redevelopment Authority
Telephone: 860-258-7833
Last EDR Contact: 01/14/2020
Next Scheduled EDR Contact: 03/30/2020
Data Release Frequency: No Update Planned

ADDITIONAL ENVIRONMENTAL RECORDS

Local Brownfield lists

US BROWNFIELDS: A Listing of Brownfields Sites

Brownfields are real property, the expansion, redevelopment, or reuse of which may be complicated by the presence or potential presence of a hazardous substance, pollutant, or contaminant. Cleaning up and reinvesting in these properties takes development pressures off of undeveloped, open land, and both improves and protects the environment. Assessment, Cleanup and Redevelopment Exchange System (ACRES) stores information reported by EPA Brownfields grant recipients on brownfields properties assessed or cleaned up with grant funding as well as information on Targeted Brownfields Assessments performed by EPA Regions. A listing of ACRES Brownfield sites is obtained from Cleanups in My Community. Cleanups in My Community provides information on Brownfields properties for which information is reported back to EPA, as well as areas served by Brownfields grant programs.

Date of Government Version: 06/03/2019
Date Data Arrived at EDR: 06/04/2019
Date Made Active in Reports: 08/26/2019
Number of Days to Update: 83

Source: Environmental Protection Agency
Telephone: 202-566-2777
Last EDR Contact: 12/16/2019
Next Scheduled EDR Contact: 03/30/2020
Data Release Frequency: Semi-Annually

Local Lists of Landfill / Solid Waste Disposal Sites

SWRCY: Recycling Facilities

A listing of recycling facilities.

Date of Government Version: 09/13/2019
Date Data Arrived at EDR: 09/19/2019
Date Made Active in Reports: 11/21/2019
Number of Days to Update: 63

Source: Department of Energy & Environmental Protection
Telephone: 860-424-3223
Last EDR Contact: 12/05/2019
Next Scheduled EDR Contact: 03/23/2020
Data Release Frequency: Varies

INDIAN ODI: Report on the Status of Open Dumps on Indian Lands

Location of open dumps on Indian land.

Date of Government Version: 12/31/1998
Date Data Arrived at EDR: 12/03/2007
Date Made Active in Reports: 01/24/2008
Number of Days to Update: 52

Source: Environmental Protection Agency
Telephone: 703-308-8245
Last EDR Contact: 01/27/2020
Next Scheduled EDR Contact: 05/11/2020
Data Release Frequency: Varies

DEBRIS REGION 9: Torres Martinez Reservation Illegal Dump Site Locations

A listing of illegal dump sites location on the Torres Martinez Indian Reservation located in eastern Riverside County and northern Imperial County, California.

GOVERNMENT RECORDS SEARCHED / DATA CURRENCY TRACKING

Date of Government Version: 01/12/2009
Date Data Arrived at EDR: 05/07/2009
Date Made Active in Reports: 09/21/2009
Number of Days to Update: 137

Source: EPA, Region 9
Telephone: 415-947-4219
Last EDR Contact: 01/17/2020
Next Scheduled EDR Contact: 05/04/2020
Data Release Frequency: No Update Planned

ODI: Open Dump Inventory

An open dump is defined as a disposal facility that does not comply with one or more of the Part 257 or Part 258 Subtitle D Criteria.

Date of Government Version: 06/30/1985
Date Data Arrived at EDR: 08/09/2004
Date Made Active in Reports: 09/17/2004
Number of Days to Update: 39

Source: Environmental Protection Agency
Telephone: 800-424-9346
Last EDR Contact: 06/09/2004
Next Scheduled EDR Contact: N/A
Data Release Frequency: No Update Planned

IHS OPEN DUMPS: Open Dumps on Indian Land

A listing of all open dumps located on Indian Land in the United States.

Date of Government Version: 04/01/2014
Date Data Arrived at EDR: 08/06/2014
Date Made Active in Reports: 01/29/2015
Number of Days to Update: 176

Source: Department of Health & Human Services, Indian Health Service
Telephone: 301-443-1452
Last EDR Contact: 01/31/2020
Next Scheduled EDR Contact: 05/11/2020
Data Release Frequency: Varies

Local Lists of Hazardous waste / Contaminated Sites

US HIST CDL: National Clandestine Laboratory Register

A listing of clandestine drug lab locations that have been removed from the DEAs National Clandestine Laboratory Register.

Date of Government Version: 06/11/2019
Date Data Arrived at EDR: 06/13/2019
Date Made Active in Reports: 09/03/2019
Number of Days to Update: 82

Source: Drug Enforcement Administration
Telephone: 202-307-1000
Last EDR Contact: 02/21/2020
Next Scheduled EDR Contact: 06/08/2020
Data Release Frequency: No Update Planned

CDL: Clandestine Drug Lab Listing

A listing of clandestine drug lab locations included in the Spills database.

Date of Government Version: 10/28/2019
Date Data Arrived at EDR: 10/31/2019
Date Made Active in Reports: 11/26/2019
Number of Days to Update: 26

Source: Department of Energy & Environmental Protection
Telephone: 860-424-3361
Last EDR Contact: 12/19/2019
Next Scheduled EDR Contact: 04/13/2020
Data Release Frequency: Quarterly

US CDL: Clandestine Drug Labs

A listing of clandestine drug lab locations. The U.S. Department of Justice ("the Department") provides this web site as a public service. It contains addresses of some locations where law enforcement agencies reported they found chemicals or other items that indicated the presence of either clandestine drug laboratories or dumpsites. In most cases, the source of the entries is not the Department, and the Department has not verified the entry and does not guarantee its accuracy. Members of the public must verify the accuracy of all entries by, for example, contacting local law enforcement and local health departments.

Date of Government Version: 06/11/2019
Date Data Arrived at EDR: 06/13/2019
Date Made Active in Reports: 09/03/2019
Number of Days to Update: 82

Source: Drug Enforcement Administration
Telephone: 202-307-1000
Last EDR Contact: 02/21/2020
Next Scheduled EDR Contact: 06/08/2020
Data Release Frequency: Quarterly

Local Land Records

GOVERNMENT RECORDS SEARCHED / DATA CURRENCY TRACKING

CT PROPERTY: Property Transfer Filings

A listing of sites that meet the definition of a hazardous waste establishment. They can be generators, dry cleaners, furniture strippers, etc. These sites have been sold to another owner.

Date of Government Version: 11/14/2019
Date Data Arrived at EDR: 11/15/2019
Date Made Active in Reports: 12/17/2019
Number of Days to Update: 32

Source: Department of Energy & Environmental Protection
Telephone: 860-424-3705
Last EDR Contact: 01/09/2020
Next Scheduled EDR Contact: 05/18/2020
Data Release Frequency: Semi-Annually

LIENS: Environmental Liens Listing

A listing of environmental liens placed by the Cost Recovery Program.

Date of Government Version: 02/11/2019
Date Data Arrived at EDR: 02/19/2019
Date Made Active in Reports: 03/04/2019
Number of Days to Update: 13

Source: Department of Energy & Environmental Protection
Telephone: 860-424-3120
Last EDR Contact: 02/07/2020
Next Scheduled EDR Contact: 05/25/2020
Data Release Frequency: Varies

LIENS 2: CERCLA Lien Information

A Federal CERCLA ('Superfund') lien can exist by operation of law at any site or property at which EPA has spent Superfund monies. These monies are spent to investigate and address releases and threatened releases of contamination. CERCLIS provides information as to the identity of these sites and properties.

Date of Government Version: 01/30/2020
Date Data Arrived at EDR: 02/05/2020
Date Made Active in Reports: 02/14/2020
Number of Days to Update: 9

Source: Environmental Protection Agency
Telephone: 202-564-6023
Last EDR Contact: 02/05/2020
Next Scheduled EDR Contact: 04/13/2020
Data Release Frequency: Semi-Annually

Records of Emergency Release Reports

HMIRS: Hazardous Materials Information Reporting System

Hazardous Materials Incident Report System. HMIRS contains hazardous material spill incidents reported to DOT.

Date of Government Version: 12/05/2019
Date Data Arrived at EDR: 12/06/2019
Date Made Active in Reports: 02/14/2020
Number of Days to Update: 70

Source: U.S. Department of Transportation
Telephone: 202-366-4555
Last EDR Contact: 12/06/2019
Next Scheduled EDR Contact: 04/06/2020
Data Release Frequency: Quarterly

SPILLS: Oil & Chemical Spill Database

Oil and Chemical Spill Data.

Date of Government Version: 10/28/2019
Date Data Arrived at EDR: 10/31/2019
Date Made Active in Reports: 11/26/2019
Number of Days to Update: 26

Source: Department of Energy & Environmental Protection
Telephone: 860-424-3024
Last EDR Contact: 12/19/2019
Next Scheduled EDR Contact: 04/13/2020
Data Release Frequency: Semi-Annually

SPILLS 90: SPILLS90 data from FirstSearch

Spills 90 includes those spill and release records available exclusively from FirstSearch databases. Typically, they may include chemical, oil and/or hazardous substance spills recorded after 1990. Duplicate records that are already included in EDR incident and release records are not included in Spills 90.

Date of Government Version: 10/15/2012
Date Data Arrived at EDR: 01/03/2013
Date Made Active in Reports: 02/11/2013
Number of Days to Update: 39

Source: FirstSearch
Telephone: N/A
Last EDR Contact: 01/03/2013
Next Scheduled EDR Contact: N/A
Data Release Frequency: No Update Planned

GOVERNMENT RECORDS SEARCHED / DATA CURRENCY TRACKING

Other Ascertainable Records

RCRA NonGen / NLR: RCRA - Non Generators / No Longer Regulated

RCRAInfo is EPA's comprehensive information system, providing access to data supporting the Resource Conservation and Recovery Act (RCRA) of 1976 and the Hazardous and Solid Waste Amendments (HSWA) of 1984. The database includes selective information on sites which generate, transport, store, treat and/or dispose of hazardous waste as defined by the Resource Conservation and Recovery Act (RCRA). Non-Generators do not presently generate hazardous waste.

Date of Government Version: 12/16/2019	Source: Environmental Protection Agency
Date Data Arrived at EDR: 12/16/2019	Telephone: (888) 372-7341
Date Made Active in Reports: 12/20/2019	Last EDR Contact: 12/16/2019
Number of Days to Update: 4	Next Scheduled EDR Contact: 04/06/2020
	Data Release Frequency: Quarterly

FUDS: Formerly Used Defense Sites

The listing includes locations of Formerly Used Defense Sites properties where the US Army Corps of Engineers is actively working or will take necessary cleanup actions.

Date of Government Version: 11/12/2019	Source: U.S. Army Corps of Engineers
Date Data Arrived at EDR: 11/19/2019	Telephone: 202-528-4285
Date Made Active in Reports: 01/28/2020	Last EDR Contact: 02/19/2020
Number of Days to Update: 70	Next Scheduled EDR Contact: 06/01/2020
	Data Release Frequency: Varies

DOD: Department of Defense Sites

This data set consists of federally owned or administered lands, administered by the Department of Defense, that have any area equal to or greater than 640 acres of the United States, Puerto Rico, and the U.S. Virgin Islands.

Date of Government Version: 12/31/2005	Source: USGS
Date Data Arrived at EDR: 11/10/2006	Telephone: 888-275-8747
Date Made Active in Reports: 01/11/2007	Last EDR Contact: 01/10/2020
Number of Days to Update: 62	Next Scheduled EDR Contact: 04/20/2020
	Data Release Frequency: Semi-Annually

FEDLAND: Federal and Indian Lands

Federally and Indian administrated lands of the United States. Lands included are administrated by: Army Corps of Engineers, Bureau of Reclamation, National Wild and Scenic River, National Wildlife Refuge, Public Domain Land, Wilderness, Wilderness Study Area, Wildlife Management Area, Bureau of Indian Affairs, Bureau of Land Management, Department of Justice, Forest Service, Fish and Wildlife Service, National Park Service.

Date of Government Version: 04/02/2018	Source: U.S. Geological Survey
Date Data Arrived at EDR: 04/11/2018	Telephone: 888-275-8747
Date Made Active in Reports: 11/06/2019	Last EDR Contact: 01/09/2020
Number of Days to Update: 574	Next Scheduled EDR Contact: 04/20/2020
	Data Release Frequency: N/A

SCRD DRYCLEANERS: State Coalition for Remediation of Drycleaners Listing

The State Coalition for Remediation of Drycleaners was established in 1998, with support from the U.S. EPA Office of Superfund Remediation and Technology Innovation. It is comprised of representatives of states with established drycleaner remediation programs. Currently the member states are Alabama, Connecticut, Florida, Illinois, Kansas, Minnesota, Missouri, North Carolina, Oregon, South Carolina, Tennessee, Texas, and Wisconsin.

Date of Government Version: 01/01/2017	Source: Environmental Protection Agency
Date Data Arrived at EDR: 02/03/2017	Telephone: 615-532-8599
Date Made Active in Reports: 04/07/2017	Last EDR Contact: 02/13/2020
Number of Days to Update: 63	Next Scheduled EDR Contact: 05/25/2020
	Data Release Frequency: Varies

GOVERNMENT RECORDS SEARCHED / DATA CURRENCY TRACKING

US FIN ASSUR: Financial Assurance Information

All owners and operators of facilities that treat, store, or dispose of hazardous waste are required to provide proof that they will have sufficient funds to pay for the clean up, closure, and post-closure care of their facilities.

Date of Government Version: 09/23/2019	Source: Environmental Protection Agency
Date Data Arrived at EDR: 09/24/2019	Telephone: 202-566-1917
Date Made Active in Reports: 12/20/2019	Last EDR Contact: 12/19/2019
Number of Days to Update: 87	Next Scheduled EDR Contact: 04/06/2020
	Data Release Frequency: Quarterly

EPA WATCH LIST: EPA WATCH LIST

EPA maintains a "Watch List" to facilitate dialogue between EPA, state and local environmental agencies on enforcement matters relating to facilities with alleged violations identified as either significant or high priority. Being on the Watch List does not mean that the facility has actually violated the law only that an investigation by EPA or a state or local environmental agency has led those organizations to allege that an unproven violation has in fact occurred. Being on the Watch List does not represent a higher level of concern regarding the alleged violations that were detected, but instead indicates cases requiring additional dialogue between EPA, state and local agencies - primarily because of the length of time the alleged violation has gone unaddressed or unresolved.

Date of Government Version: 08/30/2013	Source: Environmental Protection Agency
Date Data Arrived at EDR: 03/21/2014	Telephone: 617-520-3000
Date Made Active in Reports: 06/17/2014	Last EDR Contact: 02/03/2020
Number of Days to Update: 88	Next Scheduled EDR Contact: 05/18/2020
	Data Release Frequency: Quarterly

2020 COR ACTION: 2020 Corrective Action Program List

The EPA has set ambitious goals for the RCRA Corrective Action program by creating the 2020 Corrective Action Universe. This RCRA cleanup baseline includes facilities expected to need corrective action. The 2020 universe contains a wide variety of sites. Some properties are heavily contaminated while others were contaminated but have since been cleaned up. Still others have not been fully investigated yet, and may require little or no remediation. Inclusion in the 2020 Universe does not necessarily imply failure on the part of a facility to meet its RCRA obligations.

Date of Government Version: 09/30/2017	Source: Environmental Protection Agency
Date Data Arrived at EDR: 05/08/2018	Telephone: 703-308-4044
Date Made Active in Reports: 07/20/2018	Last EDR Contact: 02/07/2020
Number of Days to Update: 73	Next Scheduled EDR Contact: 05/18/2020
	Data Release Frequency: Varies

TSCA: Toxic Substances Control Act

Toxic Substances Control Act. TSCA identifies manufacturers and importers of chemical substances included on the TSCA Chemical Substance Inventory list. It includes data on the production volume of these substances by plant site.

Date of Government Version: 12/31/2016	Source: EPA
Date Data Arrived at EDR: 06/21/2017	Telephone: 202-260-5521
Date Made Active in Reports: 01/05/2018	Last EDR Contact: 12/20/2019
Number of Days to Update: 198	Next Scheduled EDR Contact: 03/30/2020
	Data Release Frequency: Every 4 Years

TRIS: Toxic Chemical Release Inventory System

Toxic Release Inventory System. TRIS identifies facilities which release toxic chemicals to the air, water and land in reportable quantities under SARA Title III Section 313.

Date of Government Version: 12/31/2017	Source: EPA
Date Data Arrived at EDR: 11/16/2018	Telephone: 202-566-0250
Date Made Active in Reports: 11/21/2019	Last EDR Contact: 02/05/2020
Number of Days to Update: 370	Next Scheduled EDR Contact: 06/01/2020
	Data Release Frequency: Annually

GOVERNMENT RECORDS SEARCHED / DATA CURRENCY TRACKING

SSTS: Section 7 Tracking Systems

Section 7 of the Federal Insecticide, Fungicide and Rodenticide Act, as amended (92 Stat. 829) requires all registered pesticide-producing establishments to submit a report to the Environmental Protection Agency by March 1st each year. Each establishment must report the types and amounts of pesticides, active ingredients and devices being produced, and those having been produced and sold or distributed in the past year.

Date of Government Version: 05/01/2019	Source: EPA
Date Data Arrived at EDR: 10/23/2019	Telephone: 202-564-4203
Date Made Active in Reports: 01/15/2020	Last EDR Contact: 01/24/2020
Number of Days to Update: 84	Next Scheduled EDR Contact: 05/04/2020
	Data Release Frequency: Annually

ROD: Records Of Decision

Record of Decision. ROD documents mandate a permanent remedy at an NPL (Superfund) site containing technical and health information to aid in the cleanup.

Date of Government Version: 01/30/2020	Source: EPA
Date Data Arrived at EDR: 02/05/2020	Telephone: 703-416-0223
Date Made Active in Reports: 02/14/2020	Last EDR Contact: 02/05/2020
Number of Days to Update: 9	Next Scheduled EDR Contact: 03/16/2020
	Data Release Frequency: Annually

RMP: Risk Management Plans

When Congress passed the Clean Air Act Amendments of 1990, it required EPA to publish regulations and guidance for chemical accident prevention at facilities using extremely hazardous substances. The Risk Management Program Rule (RMP Rule) was written to implement Section 112(r) of these amendments. The rule, which built upon existing industry codes and standards, requires companies of all sizes that use certain flammable and toxic substances to develop a Risk Management Program, which includes a(n): Hazard assessment that details the potential effects of an accidental release, an accident history of the last five years, and an evaluation of worst-case and alternative accidental releases; Prevention program that includes safety precautions and maintenance, monitoring, and employee training measures; and Emergency response program that spells out emergency health care, employee training measures and procedures for informing the public and response agencies (e.g the fire department) should an accident occur.

Date of Government Version: 04/25/2019	Source: Environmental Protection Agency
Date Data Arrived at EDR: 05/02/2019	Telephone: 202-564-8600
Date Made Active in Reports: 05/23/2019	Last EDR Contact: 01/21/2020
Number of Days to Update: 21	Next Scheduled EDR Contact: 05/04/2020
	Data Release Frequency: Varies

RAATS: RCRA Administrative Action Tracking System

RCRA Administration Action Tracking System. RAATS contains records based on enforcement actions issued under RCRA pertaining to major violators and includes administrative and civil actions brought by the EPA. For administration actions after September 30, 1995, data entry in the RAATS database was discontinued. EPA will retain a copy of the database for historical records. It was necessary to terminate RAATS because a decrease in agency resources made it impossible to continue to update the information contained in the database.

Date of Government Version: 04/17/1995	Source: EPA
Date Data Arrived at EDR: 07/03/1995	Telephone: 202-564-4104
Date Made Active in Reports: 08/07/1995	Last EDR Contact: 06/02/2008
Number of Days to Update: 35	Next Scheduled EDR Contact: 09/01/2008
	Data Release Frequency: No Update Planned

PRP: Potentially Responsible Parties

A listing of verified Potentially Responsible Parties

Date of Government Version: 01/30/2020	Source: EPA
Date Data Arrived at EDR: 02/06/2020	Telephone: 202-564-6023
Date Made Active in Reports: 02/14/2020	Last EDR Contact: 02/06/2020
Number of Days to Update: 8	Next Scheduled EDR Contact: 05/18/2020
	Data Release Frequency: Quarterly

GOVERNMENT RECORDS SEARCHED / DATA CURRENCY TRACKING

PADS: PCB Activity Database System

PCB Activity Database. PADS Identifies generators, transporters, commercial storers and/or brokers and disposers of PCB's who are required to notify the EPA of such activities.

Date of Government Version: 10/09/2019	Source: EPA
Date Data Arrived at EDR: 10/11/2019	Telephone: 202-566-0500
Date Made Active in Reports: 12/20/2019	Last EDR Contact: 01/10/2020
Number of Days to Update: 70	Next Scheduled EDR Contact: 04/20/2020
	Data Release Frequency: Annually

ICIS: Integrated Compliance Information System

The Integrated Compliance Information System (ICIS) supports the information needs of the national enforcement and compliance program as well as the unique needs of the National Pollutant Discharge Elimination System (NPDES) program.

Date of Government Version: 11/18/2016	Source: Environmental Protection Agency
Date Data Arrived at EDR: 11/23/2016	Telephone: 202-564-2501
Date Made Active in Reports: 02/10/2017	Last EDR Contact: 01/06/2020
Number of Days to Update: 79	Next Scheduled EDR Contact: 04/20/2020
	Data Release Frequency: Quarterly

FTTS: FIFRA/ TSCA Tracking System - FIFRA (Federal Insecticide, Fungicide, & Rodenticide Act)/TSCA (Toxic Substances Control Act)

FTTS tracks administrative cases and pesticide enforcement actions and compliance activities related to FIFRA, TSCA and EPCRA (Emergency Planning and Community Right-to-Know Act). To maintain currency, EDR contacts the Agency on a quarterly basis.

Date of Government Version: 04/09/2009	Source: EPA/Office of Prevention, Pesticides and Toxic Substances
Date Data Arrived at EDR: 04/16/2009	Telephone: 202-566-1667
Date Made Active in Reports: 05/11/2009	Last EDR Contact: 08/18/2017
Number of Days to Update: 25	Next Scheduled EDR Contact: 12/04/2017
	Data Release Frequency: No Update Planned

FTTS INSP: FIFRA/ TSCA Tracking System - FIFRA (Federal Insecticide, Fungicide, & Rodenticide Act)/TSCA (Toxic Substances Control Act)

A listing of FIFRA/TSCA Tracking System (FTTS) inspections and enforcements.

Date of Government Version: 04/09/2009	Source: EPA
Date Data Arrived at EDR: 04/16/2009	Telephone: 202-566-1667
Date Made Active in Reports: 05/11/2009	Last EDR Contact: 08/18/2017
Number of Days to Update: 25	Next Scheduled EDR Contact: 12/04/2017
	Data Release Frequency: No Update Planned

MLTS: Material Licensing Tracking System

MLTS is maintained by the Nuclear Regulatory Commission and contains a list of approximately 8,100 sites which possess or use radioactive materials and which are subject to NRC licensing requirements. To maintain currency, EDR contacts the Agency on a quarterly basis.

Date of Government Version: 10/25/2019	Source: Nuclear Regulatory Commission
Date Data Arrived at EDR: 10/25/2019	Telephone: 301-415-7169
Date Made Active in Reports: 01/15/2020	Last EDR Contact: 01/21/2020
Number of Days to Update: 82	Next Scheduled EDR Contact: 05/04/2020
	Data Release Frequency: Quarterly

COAL ASH DOE: Steam-Electric Plant Operation Data

A listing of power plants that store ash in surface ponds.

Date of Government Version: 12/31/2018	Source: Department of Energy
Date Data Arrived at EDR: 12/04/2019	Telephone: 202-586-8719
Date Made Active in Reports: 01/15/2020	Last EDR Contact: 12/04/2019
Number of Days to Update: 42	Next Scheduled EDR Contact: 03/16/2020
	Data Release Frequency: Varies

GOVERNMENT RECORDS SEARCHED / DATA CURRENCY TRACKING

COAL ASH EPA: Coal Combustion Residues Surface Impoundments List

A listing of coal combustion residues surface impoundments with high hazard potential ratings.

Date of Government Version: 01/12/2017	Source: Environmental Protection Agency
Date Data Arrived at EDR: 03/05/2019	Telephone: N/A
Date Made Active in Reports: 11/11/2019	Last EDR Contact: 11/25/2019
Number of Days to Update: 251	Next Scheduled EDR Contact: 03/16/2020
	Data Release Frequency: Varies

PCB TRANSFORMER: PCB Transformer Registration Database

The database of PCB transformer registrations that includes all PCB registration submittals.

Date of Government Version: 09/13/2019	Source: Environmental Protection Agency
Date Data Arrived at EDR: 11/06/2019	Telephone: 202-566-0517
Date Made Active in Reports: 02/10/2020	Last EDR Contact: 02/07/2020
Number of Days to Update: 96	Next Scheduled EDR Contact: 05/18/2020
	Data Release Frequency: Varies

RADINFO: Radiation Information Database

The Radiation Information Database (RADINFO) contains information about facilities that are regulated by U.S. Environmental Protection Agency (EPA) regulations for radiation and radioactivity.

Date of Government Version: 07/01/2019	Source: Environmental Protection Agency
Date Data Arrived at EDR: 07/01/2019	Telephone: 202-343-9775
Date Made Active in Reports: 09/23/2019	Last EDR Contact: 12/20/2019
Number of Days to Update: 84	Next Scheduled EDR Contact: 04/13/2020
	Data Release Frequency: Quarterly

HIST FTTS: FIFRA/TSCA Tracking System Administrative Case Listing

A complete administrative case listing from the FIFRA/TSCA Tracking System (FTTS) for all ten EPA regions. The information was obtained from the National Compliance Database (NCDB). NCDB supports the implementation of FIFRA (Federal Insecticide, Fungicide, and Rodenticide Act) and TSCA (Toxic Substances Control Act). Some EPA regions are now closing out records. Because of that, and the fact that some EPA regions are not providing EPA Headquarters with updated records, it was decided to create a HIST FTTS database. It included records that may not be included in the newer FTTS database updates. This database is no longer updated.

Date of Government Version: 10/19/2006	Source: Environmental Protection Agency
Date Data Arrived at EDR: 03/01/2007	Telephone: 202-564-2501
Date Made Active in Reports: 04/10/2007	Last EDR Contact: 12/17/2007
Number of Days to Update: 40	Next Scheduled EDR Contact: 03/17/2008
	Data Release Frequency: No Update Planned

HIST FTTS INSP: FIFRA/TSCA Tracking System Inspection & Enforcement Case Listing

A complete inspection and enforcement case listing from the FIFRA/TSCA Tracking System (FTTS) for all ten EPA regions. The information was obtained from the National Compliance Database (NCDB). NCDB supports the implementation of FIFRA (Federal Insecticide, Fungicide, and Rodenticide Act) and TSCA (Toxic Substances Control Act). Some EPA regions are now closing out records. Because of that, and the fact that some EPA regions are not providing EPA Headquarters with updated records, it was decided to create a HIST FTTS database. It included records that may not be included in the newer FTTS database updates. This database is no longer updated.

Date of Government Version: 10/19/2006	Source: Environmental Protection Agency
Date Data Arrived at EDR: 03/01/2007	Telephone: 202-564-2501
Date Made Active in Reports: 04/10/2007	Last EDR Contact: 12/17/2008
Number of Days to Update: 40	Next Scheduled EDR Contact: 03/17/2008
	Data Release Frequency: No Update Planned

DOT OPS: Incident and Accident Data

Department of Transportation, Office of Pipeline Safety Incident and Accident data.

GOVERNMENT RECORDS SEARCHED / DATA CURRENCY TRACKING

Date of Government Version: 10/01/2019
Date Data Arrived at EDR: 10/29/2019
Date Made Active in Reports: 01/15/2020
Number of Days to Update: 78

Source: Department of Transportation, Office of Pipeline Safety
Telephone: 202-366-4595
Last EDR Contact: 01/28/2020
Next Scheduled EDR Contact: 05/11/2020
Data Release Frequency: Quarterly

CONSENT: Superfund (CERCLA) Consent Decrees

Major legal settlements that establish responsibility and standards for cleanup at NPL (Superfund) sites. Released periodically by United States District Courts after settlement by parties to litigation matters.

Date of Government Version: 09/30/2019
Date Data Arrived at EDR: 10/09/2019
Date Made Active in Reports: 12/20/2019
Number of Days to Update: 72

Source: Department of Justice, Consent Decree Library
Telephone: Varies
Last EDR Contact: 01/06/2020
Next Scheduled EDR Contact: 04/20/2020
Data Release Frequency: Varies

BRS: Biennial Reporting System

The Biennial Reporting System is a national system administered by the EPA that collects data on the generation and management of hazardous waste. BRS captures detailed data from two groups: Large Quantity Generators (LQG) and Treatment, Storage, and Disposal Facilities.

Date of Government Version: 12/31/2015
Date Data Arrived at EDR: 02/22/2017
Date Made Active in Reports: 09/28/2017
Number of Days to Update: 218

Source: EPA/NTIS
Telephone: 800-424-9346
Last EDR Contact: 12/16/2019
Next Scheduled EDR Contact: 04/06/2020
Data Release Frequency: Biennially

INDIAN RESERV: Indian Reservations

This map layer portrays Indian administered lands of the United States that have any area equal to or greater than 640 acres.

Date of Government Version: 12/31/2014
Date Data Arrived at EDR: 07/14/2015
Date Made Active in Reports: 01/10/2017
Number of Days to Update: 546

Source: USGS
Telephone: 202-208-3710
Last EDR Contact: 01/07/2020
Next Scheduled EDR Contact: 04/20/2020
Data Release Frequency: Semi-Annually

FUSRAP: Formerly Utilized Sites Remedial Action Program

DOE established the Formerly Utilized Sites Remedial Action Program (FUSRAP) in 1974 to remediate sites where radioactive contamination remained from Manhattan Project and early U.S. Atomic Energy Commission (AEC) operations.

Date of Government Version: 08/08/2017
Date Data Arrived at EDR: 09/11/2018
Date Made Active in Reports: 09/14/2018
Number of Days to Update: 3

Source: Department of Energy
Telephone: 202-586-3559
Last EDR Contact: 01/31/2020
Next Scheduled EDR Contact: 05/18/2020
Data Release Frequency: Varies

UMTRA: Uranium Mill Tailings Sites

Uranium ore was mined by private companies for federal government use in national defense programs. When the mills shut down, large piles of the sand-like material (mill tailings) remain after uranium has been extracted from the ore. Levels of human exposure to radioactive materials from the piles are low; however, in some cases tailings were used as construction materials before the potential health hazards of the tailings were recognized.

Date of Government Version: 08/30/2019
Date Data Arrived at EDR: 11/15/2019
Date Made Active in Reports: 01/28/2020
Number of Days to Update: 74

Source: Department of Energy
Telephone: 505-845-0011
Last EDR Contact: 02/21/2020
Next Scheduled EDR Contact: 06/01/2020
Data Release Frequency: Varies

GOVERNMENT RECORDS SEARCHED / DATA CURRENCY TRACKING

LEAD SMELTER 1: Lead Smelter Sites

A listing of former lead smelter site locations.

Date of Government Version: 01/30/2020
Date Data Arrived at EDR: 02/05/2020
Date Made Active in Reports: 02/14/2020
Number of Days to Update: 9

Source: Environmental Protection Agency
Telephone: 703-603-8787
Last EDR Contact: 02/05/2020
Next Scheduled EDR Contact: 04/13/2020
Data Release Frequency: Varies

LEAD SMELTER 2: Lead Smelter Sites

A list of several hundred sites in the U.S. where secondary lead smelting was done from 1931 and 1964. These sites may pose a threat to public health through ingestion or inhalation of contaminated soil or dust

Date of Government Version: 04/05/2001
Date Data Arrived at EDR: 10/27/2010
Date Made Active in Reports: 12/02/2010
Number of Days to Update: 36

Source: American Journal of Public Health
Telephone: 703-305-6451
Last EDR Contact: 12/02/2009
Next Scheduled EDR Contact: N/A
Data Release Frequency: No Update Planned

US AIRS (AFS): Aerometric Information Retrieval System Facility Subsystem (AFS)

The database is a sub-system of Aerometric Information Retrieval System (AIRS). AFS contains compliance data on air pollution point sources regulated by the U.S. EPA and/or state and local air regulatory agencies. This information comes from source reports by various stationary sources of air pollution, such as electric power plants, steel mills, factories, and universities, and provides information about the air pollutants they produce. Action, air program, air program pollutant, and general level plant data. It is used to track emissions and compliance data from industrial plants.

Date of Government Version: 10/12/2016
Date Data Arrived at EDR: 10/26/2016
Date Made Active in Reports: 02/03/2017
Number of Days to Update: 100

Source: EPA
Telephone: 202-564-2496
Last EDR Contact: 09/26/2017
Next Scheduled EDR Contact: 01/08/2018
Data Release Frequency: Annually

US AIRS MINOR: Air Facility System Data

A listing of minor source facilities.

Date of Government Version: 10/12/2016
Date Data Arrived at EDR: 10/26/2016
Date Made Active in Reports: 02/03/2017
Number of Days to Update: 100

Source: EPA
Telephone: 202-564-2496
Last EDR Contact: 09/26/2017
Next Scheduled EDR Contact: 01/08/2018
Data Release Frequency: Annually

MINES VIOLATIONS: MSHA Violation Assessment Data

Mines violation and assessment information. Department of Labor, Mine Safety & Health Administration.

Date of Government Version: 12/03/2019
Date Data Arrived at EDR: 12/03/2019
Date Made Active in Reports: 01/28/2020
Number of Days to Update: 56

Source: DOL, Mine Safety & Health Admini
Telephone: 202-693-9424
Last EDR Contact: 12/02/2019
Next Scheduled EDR Contact: 03/16/2020
Data Release Frequency: Quarterly

US MINES: Mines Master Index File

Contains all mine identification numbers issued for mines active or opened since 1971. The data also includes violation information.

Date of Government Version: 11/06/2019
Date Data Arrived at EDR: 11/25/2019
Date Made Active in Reports: 01/28/2020
Number of Days to Update: 64

Source: Department of Labor, Mine Safety and Health Administration
Telephone: 303-231-5959
Last EDR Contact: 11/25/2019
Next Scheduled EDR Contact: 03/09/2020
Data Release Frequency: Semi-Annually

GOVERNMENT RECORDS SEARCHED / DATA CURRENCY TRACKING

US MINES 2: Ferrous and Nonferrous Metal Mines Database Listing

This map layer includes ferrous (ferrous metal mines are facilities that extract ferrous metals, such as iron ore or molybdenum) and nonferrous (Nonferrous metal mines are facilities that extract nonferrous metals, such as gold, silver, copper, zinc, and lead) metal mines in the United States.

Date of Government Version: 12/05/2005	Source: USGS
Date Data Arrived at EDR: 02/29/2008	Telephone: 703-648-7709
Date Made Active in Reports: 04/18/2008	Last EDR Contact: 11/22/2019
Number of Days to Update: 49	Next Scheduled EDR Contact: 03/09/2020
	Data Release Frequency: Varies

US MINES 3: Active Mines & Mineral Plants Database Listing

Active Mines and Mineral Processing Plant operations for commodities monitored by the Minerals Information Team of the USGS.

Date of Government Version: 04/14/2011	Source: USGS
Date Data Arrived at EDR: 06/08/2011	Telephone: 703-648-7709
Date Made Active in Reports: 09/13/2011	Last EDR Contact: 11/22/2019
Number of Days to Update: 97	Next Scheduled EDR Contact: 03/09/2020
	Data Release Frequency: Varies

ABANDONED MINES: Abandoned Mines

An inventory of land and water impacted by past mining (primarily coal mining) is maintained by OSMRE to provide information needed to implement the Surface Mining Control and Reclamation Act of 1977 (SMCRA). The inventory contains information on the location, type, and extent of AML impacts, as well as, information on the cost associated with the reclamation of those problems. The inventory is based upon field surveys by State, Tribal, and OSMRE program officials. It is dynamic to the extent that it is modified as new problems are identified and existing problems are reclaimed.

Date of Government Version: 09/10/2019	Source: Department of Interior
Date Data Arrived at EDR: 09/10/2019	Telephone: 202-208-2609
Date Made Active in Reports: 10/17/2019	Last EDR Contact: 12/04/2019
Number of Days to Update: 37	Next Scheduled EDR Contact: 03/23/2020
	Data Release Frequency: Quarterly

FINDS: Facility Index System/Facility Registry System

Facility Index System. FINDS contains both facility information and 'pointers' to other sources that contain more detail. EDR includes the following FINDS databases in this report: PCS (Permit Compliance System), AIRS (Aerometric Information Retrieval System), DOCKET (Enforcement Docket used to manage and track information on civil judicial enforcement cases for all environmental statutes), FURS (Federal Underground Injection Control), C-DOCKET (Criminal Docket System used to track criminal enforcement actions for all environmental statutes), FFIS (Federal Facilities Information System), STATE (State Environmental Laws and Statutes), and PADS (PCB Activity Data System).

Date of Government Version: 08/12/2019	Source: EPA
Date Data Arrived at EDR: 09/04/2019	Telephone: (617) 918-1111
Date Made Active in Reports: 12/03/2019	Last EDR Contact: 12/04/2019
Number of Days to Update: 90	Next Scheduled EDR Contact: 03/16/2020
	Data Release Frequency: Quarterly

ECHO: Enforcement & Compliance History Information

ECHO provides integrated compliance and enforcement information for about 800,000 regulated facilities nationwide.

Date of Government Version: 10/06/2019	Source: Environmental Protection Agency
Date Data Arrived at EDR: 10/08/2019	Telephone: 202-564-2280
Date Made Active in Reports: 01/02/2020	Last EDR Contact: 01/07/2020
Number of Days to Update: 86	Next Scheduled EDR Contact: 04/20/2020
	Data Release Frequency: Quarterly

UXO: Unexploded Ordnance Sites

A listing of unexploded ordnance site locations

GOVERNMENT RECORDS SEARCHED / DATA CURRENCY TRACKING

Date of Government Version: 12/31/2017
Date Data Arrived at EDR: 01/17/2019
Date Made Active in Reports: 04/01/2019
Number of Days to Update: 74

Source: Department of Defense
Telephone: 703-704-1564
Last EDR Contact: 01/13/2020
Next Scheduled EDR Contact: 04/27/2020
Data Release Frequency: Varies

DOCKET HWC: Hazardous Waste Compliance Docket Listing

A complete list of the Federal Agency Hazardous Waste Compliance Docket Facilities.

Date of Government Version: 05/31/2018
Date Data Arrived at EDR: 07/26/2018
Date Made Active in Reports: 10/05/2018
Number of Days to Update: 71

Source: Environmental Protection Agency
Telephone: 202-564-0527
Last EDR Contact: 02/21/2020
Next Scheduled EDR Contact: 06/08/2020
Data Release Frequency: Varies

FUELS PROGRAM: EPA Fuels Program Registered Listing

This listing includes facilities that are registered under the Part 80 (Code of Federal Regulations) EPA Fuels Programs. All companies now are required to submit new and updated registrations.

Date of Government Version: 11/18/2019
Date Data Arrived at EDR: 11/19/2019
Date Made Active in Reports: 01/28/2020
Number of Days to Update: 70

Source: EPA
Telephone: 800-385-6164
Last EDR Contact: 02/19/2020
Next Scheduled EDR Contact: 06/01/2020
Data Release Frequency: Quarterly

AIRS: Permitted Air Sources Listing

A listing of permitted air sources in Connecticut.

Date of Government Version: 11/26/2019
Date Data Arrived at EDR: 11/27/2019
Date Made Active in Reports: 01/24/2020
Number of Days to Update: 58

Source: Department of Energy & Environmental Protection
Telephone: 860-424-3026
Last EDR Contact: 01/31/2020
Next Scheduled EDR Contact: 05/18/2020
Data Release Frequency: Varies

ASBESTOS: Asbestos Notification Listing

A listing of asbestos notification site locations.

Date of Government Version: 11/08/2019
Date Data Arrived at EDR: 11/08/2019
Date Made Active in Reports: 12/17/2019
Number of Days to Update: 39

Source: Department of Public Health
Telephone: 860-509-7371
Last EDR Contact: 01/27/2020
Next Scheduled EDR Contact: 05/11/2020
Data Release Frequency: Varies

CPCS: Contaminated or Potentially Contaminated Sites

A list of Contaminated or Potentially Contaminated Sites within Connecticut. This list represents the "Hazardous Waste Facilities," as defined in Section 22a-134f of the Connecticut General Statutes (CGS). The list contains the following types of sites: Sites listed on the Inventory of Hazardous Waste Disposal Sites; Sites subject to the Property Transfer Act; Sites at which underground storage tanks are known to have leaked; Sites at which hazardous waste subject to the RCRA; Sites that are included in EPA's (CERCLIS); Sites that are the subject of an order issued by the Commissioner of DEP that requires investigation and remediation of a potential or known source of pollution; and Sites that have entered into one of the Department's Voluntary Remediation Programs.

Date of Government Version: 07/10/2019
Date Data Arrived at EDR: 08/09/2019
Date Made Active in Reports: 10/02/2019
Number of Days to Update: 54

Source: Department of Energy & Environmental Protection
Telephone: 860-424-3766
Last EDR Contact: 01/31/2020
Next Scheduled EDR Contact: 05/18/2020
Data Release Frequency: Quarterly

DRYCLEANERS: Drycleaner Facilities

A listing of drycleaner facility locations.

GOVERNMENT RECORDS SEARCHED / DATA CURRENCY TRACKING

Date of Government Version: 07/18/2008
Date Data Arrived at EDR: 08/08/2008
Date Made Active in Reports: 08/27/2008
Number of Days to Update: 19

Source: Department of Energy & Environmental Protection
Telephone: 860-424-3026
Last EDR Contact: 12/05/2019
Next Scheduled EDR Contact: 03/23/2020
Data Release Frequency: Varies

ENFORCEMENT: Enforcement Case Listing

The types of enforcement actions included are administrative consent orders, final unilateral orders and final dispositions of civil cases through the Attorney General's Office.

Date of Government Version: 11/04/2019
Date Data Arrived at EDR: 11/06/2019
Date Made Active in Reports: 12/17/2019
Number of Days to Update: 41

Source: Department of Energy & Environmental Protection
Telephone: 860-424-3265
Last EDR Contact: 01/13/2020
Next Scheduled EDR Contact: 04/27/2020
Data Release Frequency: Varies

Financial Assurance 1: Financial Assurance Information Listing

A listing containing RCRA financial assurance information submitted on behalf of the CT DEP's Program Analysis Group of the Waste Engineering and Enforcement Division.

Date of Government Version: 10/22/2018
Date Data Arrived at EDR: 10/30/2018
Date Made Active in Reports: 12/04/2018
Number of Days to Update: 35

Source: Department of Energy & Environmental Protection
Telephone: 860-418-5930
Last EDR Contact: 01/23/2020
Next Scheduled EDR Contact: 03/30/2020
Data Release Frequency: Varies

Financial Assurance 2: Financial Assurance Information Listing

A listing of financial assurance information for solid waste facilities. Financial assurance is intended to ensure that resources are available to pay for the cost of closure, post-closure care, and corrective measures if the owner or operator of a regulated facility is unable or unwilling to pay.

Date of Government Version: 10/22/2018
Date Data Arrived at EDR: 10/30/2018
Date Made Active in Reports: 12/03/2018
Number of Days to Update: 34

Source: Department of Energy & Environmental Protection
Telephone: 860-418-5930
Last EDR Contact: 01/23/2020
Next Scheduled EDR Contact: 03/30/2020
Data Release Frequency: Varies

LEAD: Lead Inspection Database

The Lead Poisoning Prevention and Control Program lead inspection database.

Date of Government Version: 03/26/2014
Date Data Arrived at EDR: 03/27/2014
Date Made Active in Reports: 05/08/2014
Number of Days to Update: 42

Source: Department of Public Health
Telephone: 860-509-7299
Last EDR Contact: 11/25/2019
Next Scheduled EDR Contact: 03/16/2020
Data Release Frequency: Varies

LWDS: Connecticut Leachate and Wastewater Discharge Sites

The Leachate and Waste Water Discharge Inventory Data Layer (LWDS) includes point locations digitized from Leachate and Wastewater Discharge Source maps compiled by the Connecticut DEP. These maps locate surface and groundwater discharges that (1) have received a waste water discharge permit from the state or (2) are historic and now defunct waste sites or (3) are locations of accidental spills, leaks, or discharges of a variety of liquid or solid wastes.

Date of Government Version: 07/17/2009
Date Data Arrived at EDR: 10/21/2009
Date Made Active in Reports: 10/30/2009
Number of Days to Update: 9

Source: Department of Energy & Environmental Protection
Telephone: N/A
Last EDR Contact: 10/15/2014
Next Scheduled EDR Contact: 01/26/2015
Data Release Frequency: Varies

GOVERNMENT RECORDS SEARCHED / DATA CURRENCY TRACKING

CT MANIFEST: Hazardous Waste Manifest Data

Facility and manifest data. Manifest is a document that lists and tracks hazardous waste from the generator through transporters to a tsd facility.

Date of Government Version: 05/14/2019
Date Data Arrived at EDR: 12/05/2019
Date Made Active in Reports: 02/03/2020
Number of Days to Update: 60

Source: Department of Energy & Environmental Protection
Telephone: 860-424-3375
Last EDR Contact: 01/30/2020
Next Scheduled EDR Contact: 05/25/2020
Data Release Frequency: No Update Planned

NPDES: Wastewater Permit Listing

A listing of permits issued by the DEP.

Date of Government Version: 09/05/2019
Date Data Arrived at EDR: 09/12/2019
Date Made Active in Reports: 11/14/2019
Number of Days to Update: 63

Source: Department of Energy & Environmental Protection
Telephone: 860-424-3832
Last EDR Contact: 12/17/2019
Next Scheduled EDR Contact: 04/06/2020
Data Release Frequency: Varies

SEH: List of Significant Environmental Hazards Report to DEEP

The Significant Environmental Hazard Statute is intended to identify and abate short-term risks associated with specific environmental conditions identified in the statute. After abatement of short-term risks (meaning abatement of the significant environmental hazard condition), there may still be potential long-term risks associated with the release. However, a significant environmental hazard can be considered abated under the statute even though potential long-term risks may not have been addressed.

Date of Government Version: 08/31/2018
Date Data Arrived at EDR: 10/19/2018
Date Made Active in Reports: 10/25/2018
Number of Days to Update: 6

Source: Department of Energy & Environmental Protection
Telephone: 860-424-3766
Last EDR Contact: 01/13/2020
Next Scheduled EDR Contact: 04/27/2020
Data Release Frequency: Varies

UIC: Underground Injection Control Listing

A list of of subsurface disposal permits and their locations.

Date of Government Version: 08/20/2019
Date Data Arrived at EDR: 08/21/2019
Date Made Active in Reports: 10/02/2019
Number of Days to Update: 42

Source: Department of Energy & Environmental Protection
Telephone: 860-424-3058
Last EDR Contact: 01/09/2020
Next Scheduled EDR Contact: 05/04/2020
Data Release Frequency: Varies

MINES MRDS: Mineral Resources Data System

Mineral Resources Data System

Date of Government Version: 04/06/2018
Date Data Arrived at EDR: 10/21/2019
Date Made Active in Reports: 10/24/2019
Number of Days to Update: 3

Source: USGS
Telephone: 703-648-6533
Last EDR Contact: 11/22/2019
Next Scheduled EDR Contact: 03/09/2020
Data Release Frequency: Varies

COI: Completion of Investigation

The COI must be signed and submitted by the Certifying Party to document that the investigation of the parcel has been completed in accordance with CGS Section 22a-134a(g)(1).

Date of Government Version: 06/20/2019
Date Data Arrived at EDR: 06/27/2019
Date Made Active in Reports: 09/11/2019
Number of Days to Update: 76

Source: Department of Energy & Environmental Protection
Telephone: 860-424-3000
Last EDR Contact: 12/17/2019
Next Scheduled EDR Contact: 04/06/2020
Data Release Frequency: Varies

GOVERNMENT RECORDS SEARCHED / DATA CURRENCY TRACKING

EDR HIGH RISK HISTORICAL RECORDS

EDR Exclusive Records

EDR MGP: EDR Proprietary Manufactured Gas Plants

The EDR Proprietary Manufactured Gas Plant Database includes records of coal gas plants (manufactured gas plants) compiled by EDR's researchers. Manufactured gas sites were used in the United States from the 1800's to 1950's to produce a gas that could be distributed and used as fuel. These plants used whale oil, rosin, coal, or a mixture of coal, oil, and water that also produced a significant amount of waste. Many of the byproducts of the gas production, such as coal tar (oily waste containing volatile and non-volatile chemicals), sludges, oils and other compounds are potentially hazardous to human health and the environment. The byproduct from this process was frequently disposed of directly at the plant site and can remain or spread slowly, serving as a continuous source of soil and groundwater contamination.

Date of Government Version: N/A
Date Data Arrived at EDR: N/A
Date Made Active in Reports: N/A
Number of Days to Update: N/A

Source: EDR, Inc.
Telephone: N/A
Last EDR Contact: N/A
Next Scheduled EDR Contact: N/A
Data Release Frequency: No Update Planned

EDR Hist Auto: EDR Exclusive Historical Auto Stations

EDR has searched selected national collections of business directories and has collected listings of potential gas station/filling station/service station sites that were available to EDR researchers. EDR's review was limited to those categories of sources that might, in EDR's opinion, include gas station/filling station/service station establishments. The categories reviewed included, but were not limited to gas, gas station, gasoline station, filling station, auto, automobile repair, auto service station, service station, etc. This database falls within a category of information EDR classifies as "High Risk Historical Records", or HRHR. EDR's HRHR effort presents unique and sometimes proprietary data about past sites and operations that typically create environmental concerns, but may not show up in current government records searches.

Date of Government Version: N/A
Date Data Arrived at EDR: N/A
Date Made Active in Reports: N/A
Number of Days to Update: N/A

Source: EDR, Inc.
Telephone: N/A
Last EDR Contact: N/A
Next Scheduled EDR Contact: N/A
Data Release Frequency: Varies

EDR Hist Cleaner: EDR Exclusive Historical Cleaners

EDR has searched selected national collections of business directories and has collected listings of potential dry cleaner sites that were available to EDR researchers. EDR's review was limited to those categories of sources that might, in EDR's opinion, include dry cleaning establishments. The categories reviewed included, but were not limited to dry cleaners, cleaners, laundry, laundromat, cleaning/laundry, wash & dry etc. This database falls within a category of information EDR classifies as "High Risk Historical Records", or HRHR. EDR's HRHR effort presents unique and sometimes proprietary data about past sites and operations that typically create environmental concerns, but may not show up in current government records searches.

Date of Government Version: N/A
Date Data Arrived at EDR: N/A
Date Made Active in Reports: N/A
Number of Days to Update: N/A

Source: EDR, Inc.
Telephone: N/A
Last EDR Contact: N/A
Next Scheduled EDR Contact: N/A
Data Release Frequency: Varies

EDR RECOVERED GOVERNMENT ARCHIVES

Exclusive Recovered Govt. Archives

RGA HWS: Recovered Government Archive State Hazardous Waste Facilities List

The EDR Recovered Government Archive State Hazardous Waste database provides a list of SHWS incidents derived from historical databases and includes many records that no longer appear in current government lists. Compiled from Records formerly available from the Department of Energy & Environmental Protection formerly know as the DEP which changes in July 2011 in Connecticut.

GOVERNMENT RECORDS SEARCHED / DATA CURRENCY TRACKING

Date of Government Version: N/A
Date Data Arrived at EDR: 07/01/2013
Date Made Active in Reports: 01/02/2014
Number of Days to Update: 185

Source: Department of Energy & Environmental Protection
Telephone: N/A
Last EDR Contact: 06/01/2012
Next Scheduled EDR Contact: N/A
Data Release Frequency: Varies

RGA LUST: Recovered Government Archive Leaking Underground Storage Tank

The EDR Recovered Government Archive Leaking Underground Storage Tank database provides a list of LUST incidents derived from historical databases and includes many records that no longer appear in current government lists. Compiled from Records formerly available from the Department of Energy & Environmental Protection formerly known as the DEP which changes in July 2011 in Connecticut.

Date of Government Version: N/A
Date Data Arrived at EDR: 07/01/2013
Date Made Active in Reports: 01/02/2014
Number of Days to Update: 185

Source: Department of Energy & Environmental Protection
Telephone: N/A
Last EDR Contact: 06/01/2012
Next Scheduled EDR Contact: N/A
Data Release Frequency: Varies

OTHER DATABASE(S)

Depending on the geographic area covered by this report, the data provided in these specialty databases may or may not be complete. For example, the existence of wetlands information data in a specific report does not mean that all wetlands in the area covered by the report are included. Moreover, the absence of any reported wetlands information does not necessarily mean that wetlands do not exist in the area covered by the report.

NJ MANIFEST: Manifest Information

Hazardous waste manifest information.

Date of Government Version: 12/31/2018
Date Data Arrived at EDR: 04/10/2019
Date Made Active in Reports: 05/16/2019
Number of Days to Update: 36

Source: Department of Environmental Protection
Telephone: N/A
Last EDR Contact: 01/06/2020
Next Scheduled EDR Contact: 04/20/2020
Data Release Frequency: Annually

NY MANIFEST: Facility and Manifest Data

Manifest is a document that lists and tracks hazardous waste from the generator through transporters to a TSD facility.

Date of Government Version: 01/01/2019
Date Data Arrived at EDR: 05/01/2019
Date Made Active in Reports: 06/21/2019
Number of Days to Update: 51

Source: Department of Environmental Conservation
Telephone: 518-402-8651
Last EDR Contact: 01/31/2020
Next Scheduled EDR Contact: 05/11/2020
Data Release Frequency: Quarterly

PA MANIFEST: Manifest Information

Hazardous waste manifest information.

Date of Government Version: 06/30/2018
Date Data Arrived at EDR: 07/19/2019
Date Made Active in Reports: 09/10/2019
Number of Days to Update: 53

Source: Department of Environmental Protection
Telephone: 717-783-8990
Last EDR Contact: 01/14/2020
Next Scheduled EDR Contact: 04/07/2020
Data Release Frequency: Annually

RI MANIFEST: Manifest information

Hazardous waste manifest information

Date of Government Version: 12/31/2018
Date Data Arrived at EDR: 10/02/2019
Date Made Active in Reports: 12/10/2019
Number of Days to Update: 69

Source: Department of Environmental Management
Telephone: 401-222-2797
Last EDR Contact: 02/18/2020
Next Scheduled EDR Contact: 06/01/2020
Data Release Frequency: Annually

GOVERNMENT RECORDS SEARCHED / DATA CURRENCY TRACKING

VT MANIFEST: Hazardous Waste Manifest Data

Hazardous waste manifest information.

Date of Government Version: 10/28/2019
Date Data Arrived at EDR: 10/29/2019
Date Made Active in Reports: 01/09/2020
Number of Days to Update: 72

Source: Department of Environmental Conservation
Telephone: 802-241-3443
Last EDR Contact: 01/13/2020
Next Scheduled EDR Contact: 04/27/2020
Data Release Frequency: Annually

WI MANIFEST: Manifest Information

Hazardous waste manifest information.

Date of Government Version: 05/31/2018
Date Data Arrived at EDR: 06/19/2019
Date Made Active in Reports: 09/03/2019
Number of Days to Update: 76

Source: Department of Natural Resources
Telephone: N/A
Last EDR Contact: 12/18/2019
Next Scheduled EDR Contact: 03/23/2020
Data Release Frequency: Annually

Oil/Gas Pipelines

Source: Endeavor Business Media

Petroleum Bundle (Crude Oil, Refined Products, Petrochemicals, Gas Liquids (LPG/NGL), and Specialty Gases (Miscellaneous)) N = Natural Gas Bundle (Natural Gas, Gas Liquids (LPG/NGL), and Specialty Gases (Miscellaneous)). This map includes information copyrighted by Endeavor Business Media. This information is provided on a best effort basis and Endeavor Business Media does not guarantee its accuracy nor warrant its fitness for any particular purpose. Such information has been reprinted with the permission of Endeavor Business Media.

Electric Power Transmission Line Data

Source: Endeavor Business Media

This map includes information copyrighted by Endeavor Business Media. This information is provided on a best effort basis and Endeavor Business Media does not guarantee its accuracy nor warrant its fitness for any particular purpose. Such information has been reprinted with the permission of Endeavor Business Media.

Sensitive Receptors: There are individuals deemed sensitive receptors due to their fragile immune systems and special sensitivity to environmental discharges. These sensitive receptors typically include the elderly, the sick, and children. While the location of all sensitive receptors cannot be determined, EDR indicates those buildings and facilities - schools, daycares, hospitals, medical centers, and nursing homes - where individuals who are sensitive receptors are likely to be located.

AHA Hospitals:

Source: American Hospital Association, Inc.
Telephone: 312-280-5991

The database includes a listing of hospitals based on the American Hospital Association's annual survey of hospitals.

Medical Centers: Provider of Services Listing

Source: Centers for Medicare & Medicaid Services
Telephone: 410-786-3000

A listing of hospitals with Medicare provider number, produced by Centers of Medicare & Medicaid Services, a federal agency within the U.S. Department of Health and Human Services.

Nursing Homes

Source: National Institutes of Health
Telephone: 301-594-6248

Information on Medicare and Medicaid certified nursing homes in the United States.

Public Schools

Source: National Center for Education Statistics
Telephone: 202-502-7300

The National Center for Education Statistics' primary database on elementary and secondary public education in the United States. It is a comprehensive, annual, national statistical database of all public elementary and secondary schools and school districts, which contains data that are comparable across all states.

Private Schools

Source: National Center for Education Statistics
Telephone: 202-502-7300

The National Center for Education Statistics' primary database on private school locations in the United States.

GOVERNMENT RECORDS SEARCHED / DATA CURRENCY TRACKING

Daycare Centers: Licensed Child Care Facilities
Source: Department of Public Health
Telephone: 860-509-8045

Flood Zone Data: This data was obtained from the Federal Emergency Management Agency (FEMA). It depicts 100-year and 500-year flood zones as defined by FEMA. It includes the National Flood Hazard Layer (NFHL) which incorporates Flood Insurance Rate Map (FIRM) data and Q3 data from FEMA in areas not covered by NFHL.

Source: FEMA
Telephone: 877-336-2627
Date of Government Version: 2003, 2015

NWI: National Wetlands Inventory. This data, available in select counties across the country, was obtained by EDR in 2002, 2005 and 2010 from the U.S. Fish and Wildlife Service.

State Wetlands Data: Tidal Wetlands
Source: Department of Energy & Environmental Protection
Telephone: 860-424-4054

Current USGS 7.5 Minute Topographic Map
Source: U.S. Geological Survey

STREET AND ADDRESS INFORMATION

© 2015 TomTom North America, Inc. All rights reserved. This material is proprietary and the subject of copyright protection and other intellectual property rights owned by or licensed to Tele Atlas North America, Inc. The use of this material is subject to the terms of a license agreement. You will be held liable for any unauthorized copying or disclosure of this material.

GEOCHECK® - PHYSICAL SETTING SOURCE ADDENDUM

TARGET PROPERTY ADDRESS

OLSON DRIVE AND HIGH STREET
OLSON DRIVE AND HIGH STREET
ANSONIA, CT 06401

TARGET PROPERTY COORDINATES

Latitude (North):	41.343015 - 41° 20' 34.85"
Longitude (West):	73.082074 - 73° 4' 55.47"
Universal Transverse Mercator:	Zone 18
UTM X (Meters):	660469.6
UTM Y (Meters):	4578398.0
Elevation:	70 ft. above sea level

USGS TOPOGRAPHIC MAP

Target Property Map:	5642091 ANSONIA, CT
Version Date:	2012

EDR's GeoCheck Physical Setting Source Addendum is provided to assist the environmental professional in forming an opinion about the impact of potential contaminant migration.

Assessment of the impact of contaminant migration generally has two principle investigative components:

1. Groundwater flow direction, and
2. Groundwater flow velocity.

Groundwater flow direction may be impacted by surface topography, hydrology, hydrogeology, characteristics of the soil, and nearby wells. Groundwater flow velocity is generally impacted by the nature of the geologic strata.

GEOCHECK® - PHYSICAL SETTING SOURCE SUMMARY

GROUNDWATER FLOW DIRECTION INFORMATION

Groundwater flow direction for a particular site is best determined by a qualified environmental professional using site-specific well data. If such data is not reasonably ascertainable, it may be necessary to rely on other sources of information, such as surface topographic information, hydrologic information, hydrogeologic data collected on nearby properties, and regional groundwater flow information (from deep aquifers).

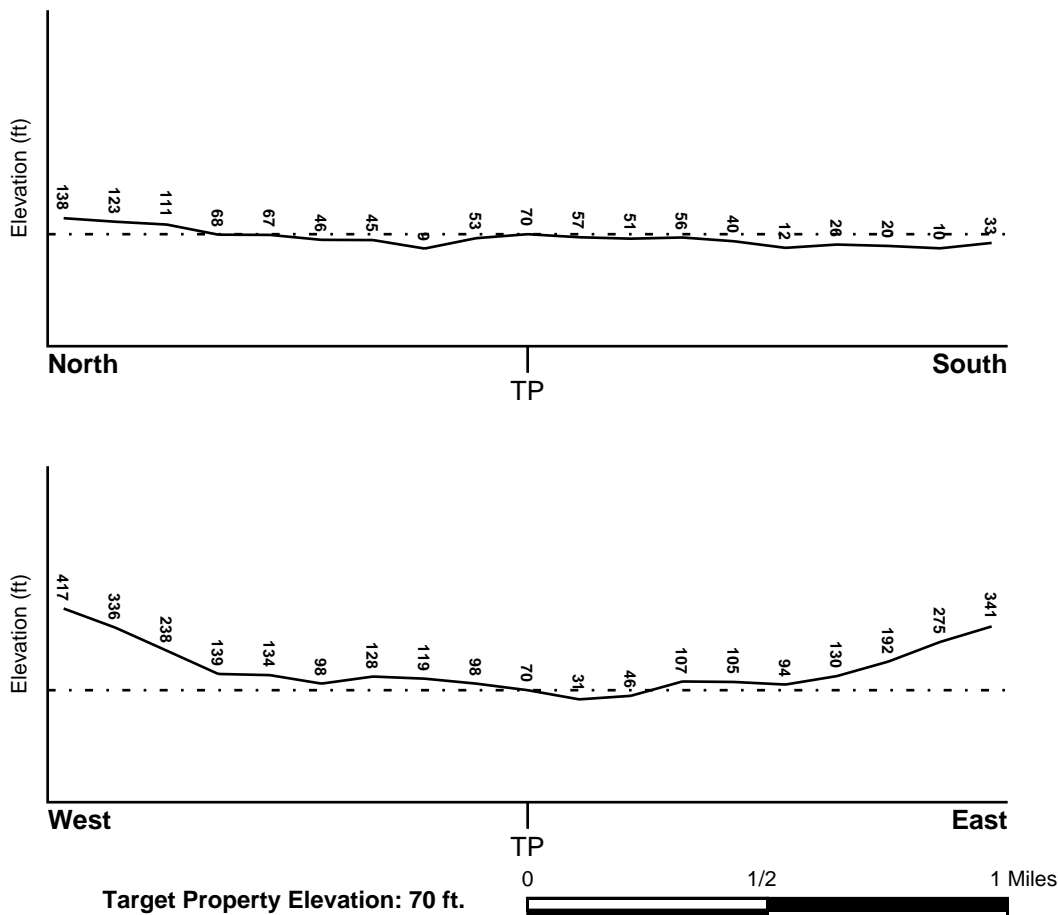
TOPOGRAPHIC INFORMATION

Surface topography may be indicative of the direction of surficial groundwater flow. This information can be used to assist the environmental professional in forming an opinion about the impact of nearby contaminated properties or, should contamination exist on the target property, what downgradient sites might be impacted.

TARGET PROPERTY TOPOGRAPHY

General Topographic Gradient: General ESE

SURROUNDING TOPOGRAPHY: ELEVATION PROFILES



Source: Topography has been determined from the USGS 7.5' Digital Elevation Model and should be evaluated on a relative (not an absolute) basis. Relative elevation information between sites of close proximity should be field verified.

GEOCHECK® - PHYSICAL SETTING SOURCE SUMMARY

HYDROLOGIC INFORMATION

Surface water can act as a hydrologic barrier to groundwater flow. Such hydrologic information can be used to assist the environmental professional in forming an opinion about the impact of nearby contaminated properties or, should contamination exist on the target property, what downgradient sites might be impacted.

Refer to the Physical Setting Source Map following this summary for hydrologic information (major waterways and bodies of water).

FEMA FLOOD ZONE

Flood Plain Panel at Target Property

09001C0305F

Additional Panels in search area:

Not Reported

FEMA Source Type

FEMA FIRM Flood data

FEMA Source Type

NATIONAL WETLAND INVENTORY

NWI Quad at Target Property

ANSONIA

NWI Electronic

Data Coverage

YES - refer to the Overview Map and Detail Map

HYDROGEOLOGIC INFORMATION

Hydrogeologic information obtained by installation of wells on a specific site can often be an indicator of groundwater flow direction in the immediate area. Such hydrogeologic information can be used to assist the environmental professional in forming an opinion about the impact of nearby contaminated properties or, should contamination exist on the target property, what downgradient sites might be impacted.

Site-Specific Hydrogeological Data*:

Search Radius:	1.25 miles
Location Relative to TP:	1/4 - 1/2 Mile SSE
Site Name:	ANSONIA LANDFILL
Site EPA ID Number:	CTD983870783
Groundwater Flow Direction:	NE TOWARD THE NAUGATUCK RIVER, WITH THE POSSIBILITY OF A FLOW DIRECTION MORE TO THE E.
Measured Depth to Water:	12.63 to 14.82 feet.
Hydraulic Connection:	Detailed hydraulic connection information is not available. The depth to bedrock at the site is not known, but is at least 30 feet. Ground water at the site is classified as GB by the Connecticut DEP.
Sole Source Aquifer:	No information about a sole source aquifer is available
Data Quality:	Information based on site-specific subsurface investigations is documented in the CERCLIS investigation report(s)

AQUIFLOW®

Search Radius: 1.000 Mile.

EDR has developed the AQUIFLOW Information System to provide data on the general direction of groundwater flow at specific points. EDR has reviewed reports submitted by environmental professionals to regulatory authorities at select sites and has extracted the date of the report, groundwater flow direction as determined hydrogeologically, and the depth to water table.

<u>MAP ID</u>	<u>LOCATION FROM TP</u>	<u>GENERAL DIRECTION GROUNDWATER FLOW</u>
Not Reported		

GEOCHECK® - PHYSICAL SETTING SOURCE SUMMARY

GROUNDWATER FLOW VELOCITY INFORMATION

Groundwater flow velocity information for a particular site is best determined by a qualified environmental professional using site specific geologic and soil strata data. If such data are not reasonably ascertainable, it may be necessary to rely on other sources of information, including geologic age identification, rock stratigraphic unit and soil characteristics data collected on nearby properties and regional soil information. In general, contaminant plumes move more quickly through sandy-gravelly types of soils than silty-clayey types of soils.

GEOLOGIC INFORMATION IN GENERAL AREA OF TARGET PROPERTY

Geologic information can be used by the environmental professional in forming an opinion about the relative speed at which contaminant migration may be occurring.

ROCK STRATIGRAPHIC UNIT

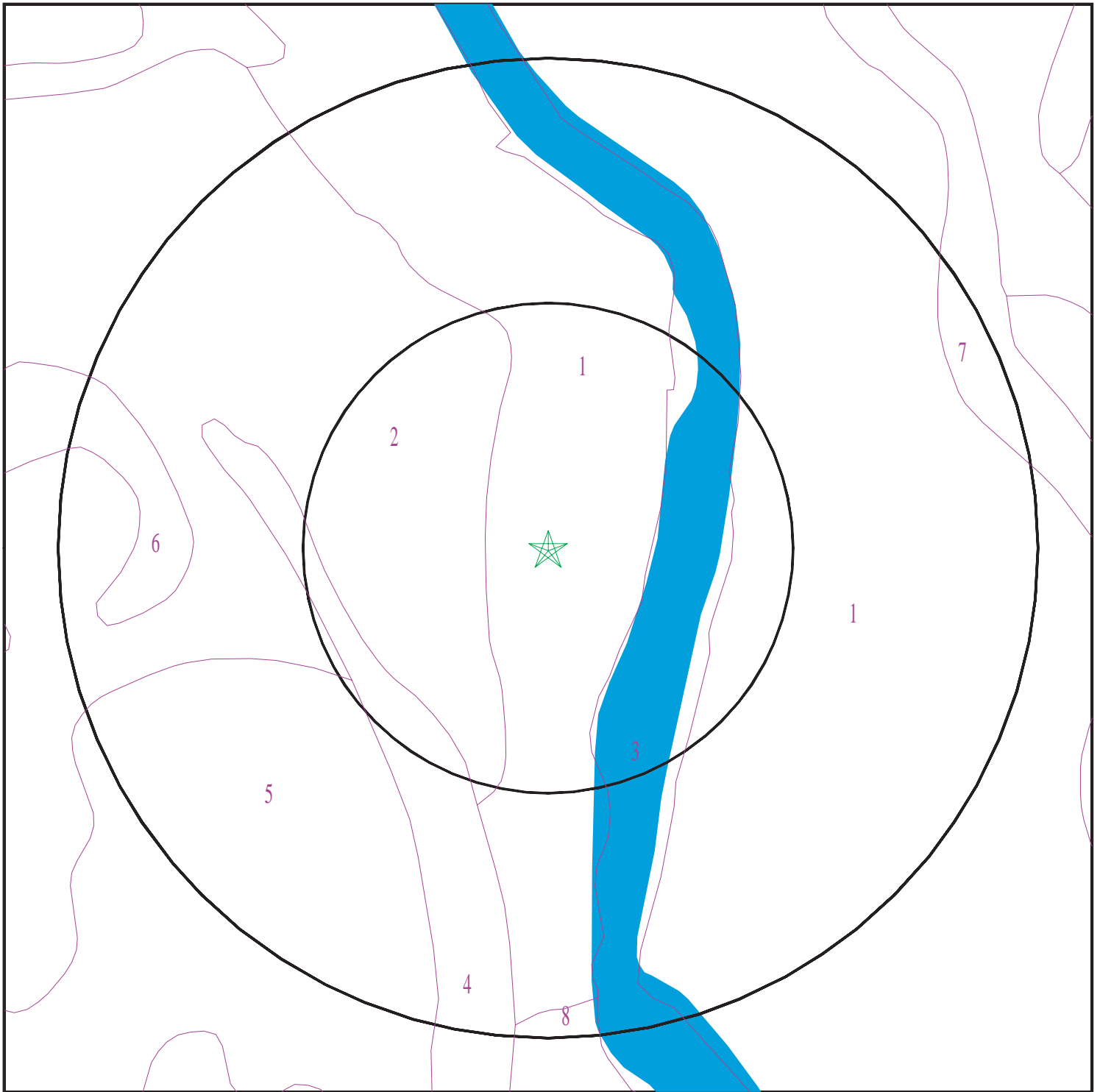
Era:	Paleozoic
System:	Ordovician
Series:	Ordovician
Code:	Oe (decoded above as Era, System & Series)

GEOLOGIC AGE IDENTIFICATION

Category: Eugeosynclinal Deposits

Geologic Age and Rock Stratigraphic Unit Source: P.G. Schruben, R.E. Arndt and W.J. Bawiec, Geology of the Conterminous U.S. at 1:2,500,000 Scale - a digital representation of the 1974 P.B. King and H.M. Beikman Map, USGS Digital Data Series DDS - 11 (1994).

SSURGO SOIL MAP - 05985921.2r



- ★ Target Property
- SSURGO Soil
- Water

0 1/16 1/8 1/4 Miles



SITE NAME: Olson Drive and High Street
ADDRESS: Olson Drive and High Street
Ansonia CT 06401
LAT/LONG: 41.343015 / 73.082074

CLIENT: AECOM
CONTACT: Kristen Galeckas
INQUIRY #: 05985921.2r
DATE: February 25, 2020 5:22 pm

GEOCHECK® - PHYSICAL SETTING SOURCE SUMMARY

DOMINANT SOIL COMPOSITION IN GENERAL AREA OF TARGET PROPERTY

The U.S. Department of Agriculture's (USDA) Soil Conservation Service (SCS) leads the National Cooperative Soil Survey (NCSS) and is responsible for collecting, storing, maintaining and distributing soil survey information for privately owned lands in the United States. A soil map in a soil survey is a representation of soil patterns in a landscape. The following information is based on Soil Conservation Service SSURGO data.

Soil Map ID: 1

Soil Component Name: Urban land

Soil Surface Texture: material

Hydrologic Group: Not reported

Soil Drainage Class:
Hydric Status: Unknown

Corrosion Potential - Uncoated Steel: Not Reported

Depth to Bedrock Min: > 0 inches

Depth to Watertable Min: > 0 inches

Soil Layer Information							
Layer	Boundary		Soil Texture Class	Classification		Saturated hydraulic conductivity micro m/sec	Soil Reaction (pH)
	Upper	Lower		AASHTO Group	Unified Soil		
1	0 inches	5 inches	material	Not reported	Not reported	Max: 141 Min: 0.07	Max: Min:

Soil Map ID: 2

Soil Component Name: Agawam

Soil Surface Texture: fine sandy loam

Hydrologic Group: Class B - Moderate infiltration rates. Deep and moderately deep, moderately well and well drained soils with moderately coarse textures.

Soil Drainage Class: Well drained

Hydric Status: Partially hydric

Corrosion Potential - Uncoated Steel: Low

Depth to Bedrock Min: > 0 inches

Depth to Watertable Min: > 0 inches

GEOCHECK® - PHYSICAL SETTING SOURCE SUMMARY

Soil Layer Information							
Layer	Boundary		Soil Texture Class	Classification		Saturated hydraulic conductivity micro m/sec	Soil Reaction (pH)
	Upper	Lower		AASHTO Group	Unified Soil		
1	0 inches	7 inches	fine sandy loam	Silt-Clay Materials (more than 35 pct. passing No. 200), Silty Soils.	COARSE-GRAINED SOILS, Sands, Clean Sands, Poorly graded sand. COARSE-GRAINED SOILS, Sands, Sands with fines, Silty Sand.	Max: 703 Min: 141	Max: 6.5 Min: 4.5
2	7 inches	14 inches	fine sandy loam	Silt-Clay Materials (more than 35 pct. passing No. 200), Silty Soils.	COARSE-GRAINED SOILS, Sands, Clean Sands, Poorly graded sand. COARSE-GRAINED SOILS, Sands, Sands with fines, Silty Sand.	Max: 703 Min: 141	Max: 6.5 Min: 4.5
3	14 inches	24 inches	fine sandy loam	Silt-Clay Materials (more than 35 pct. passing No. 200), Silty Soils.	COARSE-GRAINED SOILS, Sands, Clean Sands, Poorly graded sand. COARSE-GRAINED SOILS, Sands, Sands with fines, Silty Sand.	Max: 703 Min: 141	Max: 6.5 Min: 4.5
4	24 inches	59 inches	stratified very gravelly coarse sand to fine sand	Silt-Clay Materials (more than 35 pct. passing No. 200), Silty Soils.	COARSE-GRAINED SOILS, Sands, Clean Sands, Poorly graded sand. COARSE-GRAINED SOILS, Sands, Sands with fines, Silty Sand.	Max: 703 Min: 141	Max: 6.5 Min: 4.5

Soil Map ID: 3

Soil Component Name: Water

Soil Surface Texture: fine sandy loam

Hydrologic Group: Class B - Moderate infiltration rates. Deep and moderately deep, moderately well and well drained soils with moderately coarse textures.

Soil Drainage Class:

GEOCHECK® - PHYSICAL SETTING SOURCE SUMMARY

Hydric Status: Unknown

Corrosion Potential - Uncoated Steel: Not Reported

Depth to Bedrock Min: > 0 inches

Depth to Watertable Min: > 0 inches

No Layer Information available.

Soil Map ID: 4

Soil Component Name: Charlton

Soil Surface Texture: fine sandy loam

Hydrologic Group: Class B - Moderate infiltration rates. Deep and moderately deep, moderately well and well drained soils with moderately coarse textures.

Soil Drainage Class: Well drained

Hydric Status: Partially hydric

Corrosion Potential - Uncoated Steel: Moderate

Depth to Bedrock Min: > 74 inches

Depth to Watertable Min: > 0 inches

Soil Layer Information							
Layer	Boundary		Soil Texture Class	Classification		Saturated hydraulic conductivity micro m/sec	Soil Reaction (pH)
	Upper	Lower		AASHTO Group	Unified Soil		
1	0 inches	3 inches	fine sandy loam	Silt-Clay Materials (more than 35 pct. passing No. 200), Silty Soils.	COARSE-GRAINED SOILS, Sands, Sands with fines, Silty Sand.	Max: 42 Min: 4	Max: 6 Min: 4.5
2	3 inches	7 inches	fine sandy loam	Silt-Clay Materials (more than 35 pct. passing No. 200), Silty Soils.	COARSE-GRAINED SOILS, Sands, Sands with fines, Silty Sand.	Max: 42 Min: 4	Max: 6 Min: 4.5
3	7 inches	18 inches	fine sandy loam	Silt-Clay Materials (more than 35 pct. passing No. 200), Silty Soils.	COARSE-GRAINED SOILS, Sands, Sands with fines, Silty Sand.	Max: 42 Min: 4	Max: 6 Min: 4.5

GEOCHECK® - PHYSICAL SETTING SOURCE SUMMARY

Soil Layer Information							
Layer	Boundary		Soil Texture Class	Classification		Saturated hydraulic conductivity micro m/sec	Soil Reaction (pH)
	Upper	Lower		AASHTO Group	Unified Soil		
4	18 inches	27 inches	gravelly fine sandy loam	Silt-Clay Materials (more than 35 pct. passing No. 200), Silty Soils.	COARSE-GRAINED SOILS, Sands, Sands with fines, Silty Sand.	Max: 42 Min: 4	Max: 6 Min: 4.5
5	27 inches	64 inches	gravelly fine sandy loam	Silt-Clay Materials (more than 35 pct. passing No. 200), Silty Soils.	COARSE-GRAINED SOILS, Sands, Sands with fines, Silty Sand.	Max: 42 Min: 4	Max: 6 Min: 4.5

Soil Map ID: 5

Soil Component Name: Charlton

Soil Surface Texture: fine sandy loam

Hydrologic Group: Class B - Moderate infiltration rates. Deep and moderately deep, moderately well and well drained soils with moderately coarse textures.

Soil Drainage Class: Well drained

Hydric Status: Partially hydric

Corrosion Potential - Uncoated Steel: Moderate

Depth to Bedrock Min: > 0 inches

Depth to Watertable Min: > 0 inches

Soil Layer Information							
Layer	Boundary		Soil Texture Class	Classification		Saturated hydraulic conductivity micro m/sec	Soil Reaction (pH)
	Upper	Lower		AASHTO Group	Unified Soil		
1	0 inches	3 inches	fine sandy loam	Silt-Clay Materials (more than 35 pct. passing No. 200), Silty Soils.	COARSE-GRAINED SOILS, Sands, Sands with fines, Silty Sand.	Max: 42 Min: 4	Max: 6 Min: 4.5

GEOCHECK® - PHYSICAL SETTING SOURCE SUMMARY

Soil Layer Information							
Layer	Boundary		Soil Texture Class	Classification		Saturated hydraulic conductivity micro m/sec	Soil Reaction (pH)
	Upper	Lower		AASHTO Group	Unified Soil		
2	3 inches	7 inches	fine sandy loam	Silt-Clay Materials (more than 35 pct. passing No. 200), Silty Soils.	COARSE-GRAINED SOILS, Sands, Sands with fines, Silty Sand.	Max: 42 Min: 4	Max: 6 Min: 4.5
3	7 inches	18 inches	fine sandy loam	Silt-Clay Materials (more than 35 pct. passing No. 200), Silty Soils.	COARSE-GRAINED SOILS, Sands, Sands with fines, Silty Sand.	Max: 42 Min: 4	Max: 6 Min: 4.5
4	18 inches	27 inches	gravelly fine sandy loam	Silt-Clay Materials (more than 35 pct. passing No. 200), Silty Soils.	COARSE-GRAINED SOILS, Sands, Sands with fines, Silty Sand.	Max: 42 Min: 4	Max: 6 Min: 4.5
5	27 inches	64 inches	gravelly fine sandy loam	Silt-Clay Materials (more than 35 pct. passing No. 200), Silty Soils.	COARSE-GRAINED SOILS, Sands, Sands with fines, Silty Sand.	Max: 42 Min: 4	Max: 6 Min: 4.5

Soil Map ID: 6

Soil Component Name: Hinckley

Soil Surface Texture: gravelly sandy loam

Hydrologic Group: Class A - High infiltration rates. Soils are deep, well drained to excessively drained sands and gravels.

Soil Drainage Class: Excessively drained

Hydric Status: Partially hydric

Corrosion Potential - Uncoated Steel: Low

Depth to Bedrock Min: > 0 inches

Depth to Watertable Min: > 0 inches

GEOCHECK® - PHYSICAL SETTING SOURCE SUMMARY

Soil Layer Information							
Layer	Boundary		Soil Texture Class	Classification		Saturated hydraulic conductivity micro m/sec	Soil Reaction (pH)
	Upper	Lower		AASHTO Group	Unified Soil		
1	0 inches	7 inches	gravelly sandy loam	Silt-Clay Materials (more than 35 pct. passing No. 200), Silty Soils.	COARSE-GRAINED SOILS, Gravels, Gravels with fines, Silty Gravel	Max: 703 Min: 141	Max: 6 Min: 3.5
2	7 inches	20 inches	very gravelly loamy sand	Silt-Clay Materials (more than 35 pct. passing No. 200), Silty Soils.	COARSE-GRAINED SOILS, Gravels, Gravels with fines, Silty Gravel	Max: 703 Min: 141	Max: 6 Min: 3.5
3	20 inches	27 inches	very gravelly sand	Silt-Clay Materials (more than 35 pct. passing No. 200), Silty Soils.	COARSE-GRAINED SOILS, Gravels, Gravels with fines, Silty Gravel	Max: 703 Min: 141	Max: 6 Min: 3.5
4	27 inches	42 inches	stratified cobbly coarse sand to extremely gravelly sand	Silt-Clay Materials (more than 35 pct. passing No. 200), Silty Soils.	COARSE-GRAINED SOILS, Gravels, Gravels with fines, Silty Gravel	Max: 703 Min: 141	Max: 6 Min: 3.5
5	42 inches	59 inches	stratified cobbly coarse sand to extremely gravelly sand	Silt-Clay Materials (more than 35 pct. passing No. 200), Silty Soils.	COARSE-GRAINED SOILS, Gravels, Gravels with fines, Silty Gravel	Max: 703 Min: 141	Max: 6 Min: 3.5

Soil Map ID: 7

Soil Component Name: Hinckley

Soil Surface Texture: gravelly sandy loam

Hydrologic Group: Class A - High infiltration rates. Soils are deep, well drained to excessively drained sands and gravels.

Soil Drainage Class: Excessively drained

Hydric Status: Partially hydric

Corrosion Potential - Uncoated Steel: Low

Depth to Bedrock Min: > 0 inches

Depth to Watertable Min: > 0 inches

GEOCHECK® - PHYSICAL SETTING SOURCE SUMMARY

Soil Layer Information							
Layer	Boundary		Soil Texture Class	Classification		Saturated hydraulic conductivity micro m/sec	Soil Reaction (pH)
	Upper	Lower		AASHTO Group	Unified Soil		
1	0 inches	7 inches	gravelly sandy loam	Silt-Clay Materials (more than 35 pct. passing No. 200), Silty Soils.	COARSE-GRAINED SOILS, Gravels, Gravels with fines, Silty Gravel	Max: 703 Min: 141	Max: 6 Min: 3.5
2	7 inches	20 inches	very gravelly loamy sand	Silt-Clay Materials (more than 35 pct. passing No. 200), Silty Soils.	COARSE-GRAINED SOILS, Gravels, Gravels with fines, Silty Gravel	Max: 703 Min: 141	Max: 6 Min: 3.5
3	20 inches	27 inches	very gravelly sand	Silt-Clay Materials (more than 35 pct. passing No. 200), Silty Soils.	COARSE-GRAINED SOILS, Gravels, Gravels with fines, Silty Gravel	Max: 703 Min: 141	Max: 6 Min: 3.5
4	27 inches	42 inches	stratified cobbly coarse sand to extremely gravelly sand	Silt-Clay Materials (more than 35 pct. passing No. 200), Silty Soils.	COARSE-GRAINED SOILS, Gravels, Gravels with fines, Silty Gravel	Max: 703 Min: 141	Max: 6 Min: 3.5
5	42 inches	59 inches	stratified cobbly coarse sand to extremely gravelly sand	Silt-Clay Materials (more than 35 pct. passing No. 200), Silty Soils.	COARSE-GRAINED SOILS, Gravels, Gravels with fines, Silty Gravel	Max: 703 Min: 141	Max: 6 Min: 3.5

Soil Map ID: 8

Soil Component Name: Udorthents

Soil Surface Texture: loam

Hydrologic Group: Class C - Slow infiltration rates. Soils with layers impeding downward movement of water, or soils with moderately fine or fine textures.

Soil Drainage Class: Well drained

Hydric Status: Unknown

Corrosion Potential - Uncoated Steel: Moderate

Depth to Bedrock Min: > 0 inches

Depth to Watertable Min: > 0 inches

GEOCHECK® - PHYSICAL SETTING SOURCE SUMMARY

Soil Layer Information							
Layer	Boundary		Soil Texture Class	Classification		Saturated hydraulic conductivity micro m/sec	Soil Reaction (pH)
	Upper	Lower		AASHTO Group	Unified Soil		
1	0 inches	5 inches	loam	Silt-Clay Materials (more than 35 pct. passing No. 200), Silty Soils.	COARSE-GRAINED SOILS, Sands, Sands with fines, Silty Sand.	Max: 703 Min: 0.01	Max: 7.8 Min: 4.5
2	5 inches	21 inches	gravelly loam	Silt-Clay Materials (more than 35 pct. passing No. 200), Silty Soils.	COARSE-GRAINED SOILS, Sands, Sands with fines, Silty Sand.	Max: 703 Min: 0.01	Max: 7.8 Min: 4.5
3	21 inches	79 inches	very gravelly sandy loam	Silt-Clay Materials (more than 35 pct. passing No. 200), Silty Soils.	COARSE-GRAINED SOILS, Sands, Sands with fines, Silty Sand.	Max: 703 Min: 0.01	Max: 7.8 Min: 4.5

LOCAL / REGIONAL WATER AGENCY RECORDS

EDR Local/Regional Water Agency records provide water well information to assist the environmental professional in assessing sources that may impact ground water flow direction, and in forming an opinion about the impact of contaminant migration on nearby drinking water wells.

WELL SEARCH DISTANCE INFORMATION

<u>DATABASE</u>	<u>SEARCH DISTANCE (miles)</u>
Federal USGS	1.000
Federal FRDS PWS	Nearest PWS within 1 mile
State Database	1.000

FEDERAL USGS WELL INFORMATION

<u>MAP ID</u>	<u>WELL ID</u>	<u>LOCATION FROM TP</u>
2	USGS40000225174	1/4 - 1/2 Mile NNW

FEDERAL FRDS PUBLIC WATER SUPPLY SYSTEM INFORMATION

<u>MAP ID</u>	<u>WELL ID</u>	<u>LOCATION FROM TP</u>

GEOCHECK® - PHYSICAL SETTING SOURCE SUMMARY

FEDERAL FRDS PUBLIC WATER SUPPLY SYSTEM INFORMATION

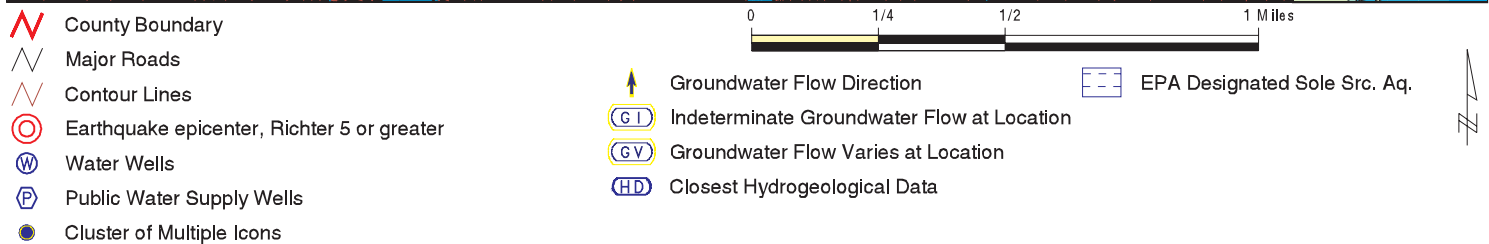
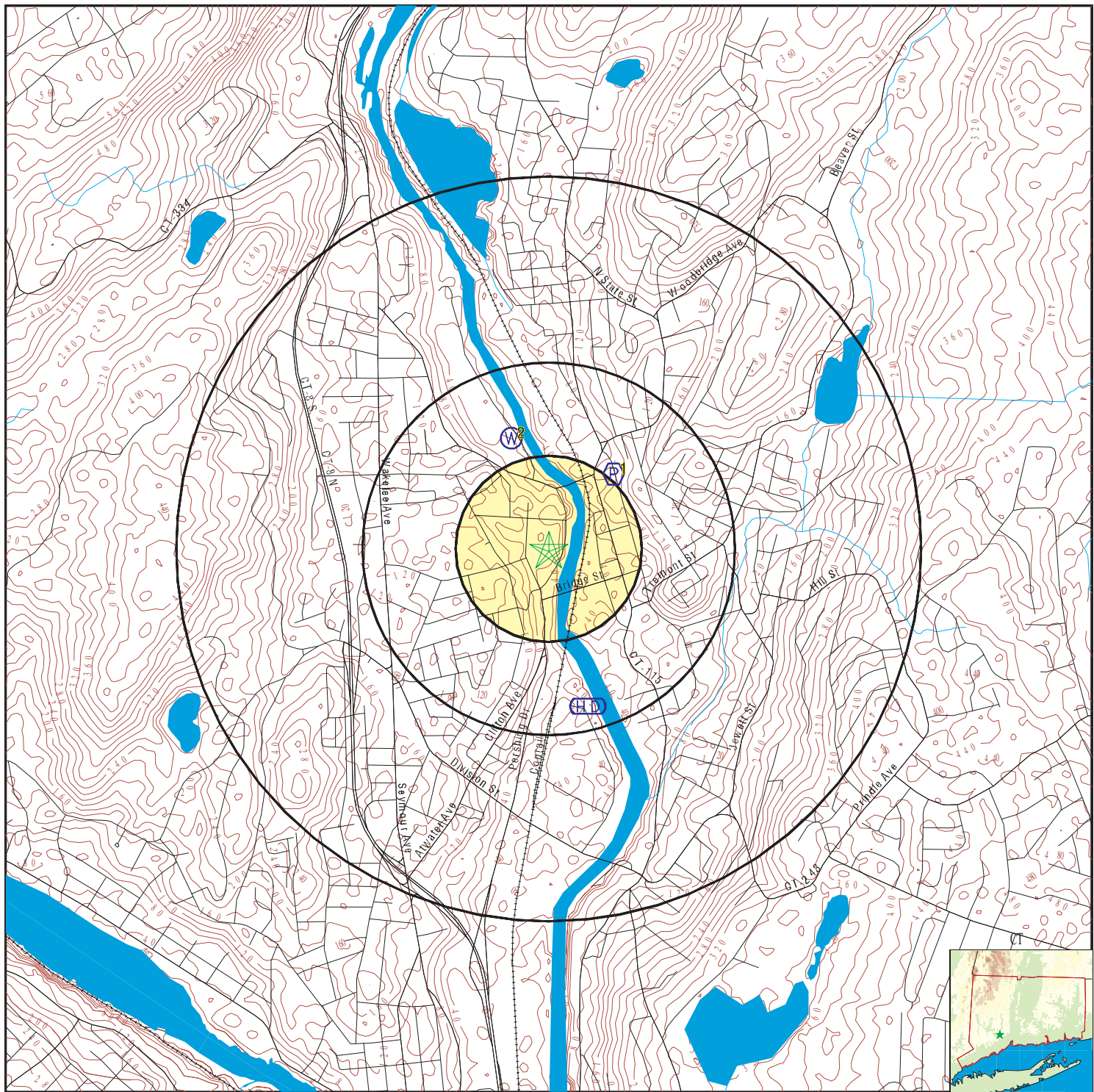
MAP ID	WELL ID	LOCATION FROM TP
<u>1</u>	<u>CT0370022</u>	<u>1/4 - 1/2 Mile NE</u>

Note: PWS System location is not always the same as well location.

STATE DATABASE WELL INFORMATION

MAP ID	WELL ID	LOCATION FROM TP
<u>No Wells Found</u>	<u></u>	<u></u>

PHYSICAL SETTING SOURCE MAP - 05985921.2r



SITE NAME: Olson Drive and High Street
 ADDRESS: Olson Drive and High Street
 Ansonia CT 06401
 LAT/LONG: 41.343015 / 73.082074

CLIENT: AECOM
 CONTACT: Kristen Galeckas
 INQUIRY #: 05985921.2r
 DATE: February 25, 2020 5:22 pm

GEOCHECK® - PHYSICAL SETTING SOURCE MAP FINDINGS

Map ID
Direction
Distance
Elevation

Database EDR ID Number

1
NE
1/4 - 1/2 Mile
Higher

FRDS PWS CT0370022

Epa region:	01	State:	CT
Pwsid:	CT0370022	Pwsname:	ALBIN KARCZMARCZYK
Cityserved:	Not Reported	Stateserved:	CT
Ziperved:	Not Reported	Fipscounty:	09009
Status:	Closed	Retpopsrvd:	25
Pwssvconn:	1	Psource longname:	Groundwater
Pwstype:	TNCWS	Owner:	Local_Govt
Contact:	ALBIN KARCZMARCZYK	Contactorgname:	Not Reported
Contactphone:	203-	Contactaddress1:	Not Reported
Contactaddress2:	75 LIBERTY STREET	Contactcity:	ANSONIA
Contactstate:	CT	Contactzip:	06401
Pwsactivitycode:	I		
PWS ID:	CT0370022	PWS type:	Other
PWS name:	ALBIN KARCZMARCZYK	PWS address:	Not Reported
PWS city:	ANSONIA	PWS state:	CT
PWS zip:	06401	PWS ID:	CT0370022
Activity status:	Active	Date system activated:	7706
Date system deactivated:	Not Reported	Retail population:	00000050
System name:	ALBIN KARCZMARCZYK	System address:	Not Reported
System address:	75 LIBERTY STREET	System city:	ANSONIA
System state:	CT	System zip:	06401
Population served:	Under 101 Persons	Treatment:	Untreated
Latitude:	412045	Longitude:	0730445

2
NNW
1/4 - 1/2 Mile
Lower

FED USGS USGS40000225174

Organization ID:	USGS-CT		
Organization Name:	USGS Connecticut Water Science Center		
Monitor Location:	CT-AN 20	Type:	Well
Description:	Not Reported	HUC:	01100005
Drainage Area:	Not Reported	Drainage Area Units:	Not Reported
Contrib Drainage Area:	Not Reported	Contrib Drainage Area Unts:	Not Reported
Aquifer:	Sand and gravel aquifers (glaciated regions)		
Formation Type:	Drift, Stratified	Aquifer Type:	Not Reported
Construction Date:	1927	Well Depth:	77
Well Depth Units:	ft	Well Hole Depth:	Not Reported
Well Hole Depth Units:	Not Reported		

GEOCHECK® - PHYSICAL SETTING SOURCE MAP FINDINGS

RADON

AREA RADON INFORMATION

State Database: CT Radon

Radon Test Results

City	# Sites	< 4 Pci/L	4 < 10 Pci/L	10 < 20 Pci/L	20 < 50 Pci/L	50 < 100 Pci/L	> 100 Pci/L
Wallingford	100	90 (90)	10 (10)	0 (0)	0 (0)	0 (0)	0 (0)
Waterbury	20	19 (95)	1 (5)	0 (0)	0 (0)	0 (0)	0 (0)
West Haven	14	14 (93.3)	1 (6.7)	0 (0)	0 (0)	0 (0)	0 (0)
Wolcott	7	3 (42.9)	4 (57.1)	0 (0)	0 (0)	0 (0)	0 (0)
Woodbridge	126	79 (62.7)	32 (25.4)	9 (7.1)	4 (3.2)	1 (.8)	0 (0)
Yalesville	3	3 (100)	0 (0)	0 (0)	0 (0)	0 (0)	0 (0)
Ansonia	110	62 (56.4)	29 (26.4)	8 (7.3)	10 (1)	1 (9)	0 (0)
Beacon Falls	4	3 (75)	1 (25)	0 (0)	0 (0)	0 (0)	0 (0)
Bethany	3	2 (66.7)	1 (33.3)	0 (0)	0 (0)	0 (0)	0 (0)
Branford	196	126 (64.3)	40 (20.4)	13 (6.6)	14 (7.1)	13 (1.5)	0 (0)
Cheshire	16	10 (62.5)	4 (25)	2 (12.5)	0 (0)	0 (0)	0 (0)
Derby	11	4 (36.4)	6 (54.6)	1 (9)	0 (0)	0 (0)	0 (0)
East Haven	27	22 (81.5)	4 (14.8)	1 (3.7)	0 (0)	0 (0)	0 (0)
Guilford	138	95 (68.8)	22 (15.9)	13 (9.4)	7 (5.1)	0 (0)	1 (.7)
Hamden	39	29 (74.4)	10 (25.6)	0 (0)	0 (0)	0 (0)	0 (0)
Madison	133	84 (63.2)	32 (24)	9 (6.8)	6 (4.5)	2 (1.5)	0 (0)
Meriden	97	76 (78.4)	19 (19.6)	1 (1)	0 (0)	0 (0)	1 (1)
Middlebury	5	5 (100)	0 (0)	0 (0)	0 (0)	0 (0)	0 (0)
Milford	20	15 (.75)	4 (20)	1 (5)	0 (0)	0 (0)	0 (0)
Naugatuck	9	8 (88.9)	1 (11.1)	0 (0)	0 (0)	0 (0)	0 (0)
New Haven	21	16 (76.2)	5 (23.8)	0 (0)	0 (0)	0 (0)	0 (0)
North Branford	13	11 (84.6)	2 (15.4)	0 (0)	0 (0)	0 (0)	0 (0)
North Haven	5	3 (0)	2 (0)	0 (0)	0 (0)	0 (0)	0 (0)
Northford	7	5 (71.4)	0 (0)	1 (14.2)	0 (0)	0 (0)	1 (14.2)
Orange	16	14 (87.5)	2 (12.5)	0 (0)	0 (0)	0 (0)	0 (0)
Oxford	3	2 (0)	1 (0)	0 (0)	0 (0)	0 (0)	0 (0)
Prospect	3	3 (100)	0 (0)	0 (0)	0 (0)	0 (0)	0 (0)
Seymour	9	5 (55.6)	3 (33.3)	1 (11.1)	0 (0)	0 (0)	0 (0)
Southbury	21	10 (47.6)	8 (38.1)	3 (14.3)	0 (0)	0 (0)	0 (0)

Federal EPA Radon Zone for NEW HAVEN County: 1

Note: Zone 1 indoor average level > 4 pCi/L.
: Zone 2 indoor average level >= 2 pCi/L and <= 4 pCi/L.
: Zone 3 indoor average level < 2 pCi/L.

Federal Area Radon Information for Zip Code: 06401

Number of sites tested: 7

Area	Average Activity	% <4 pCi/L	% 4-20 pCi/L	% >20 pCi/L
Living Area - 1st Floor	Not Reported	Not Reported	Not Reported	Not Reported
Living Area - 2nd Floor	Not Reported	Not Reported	Not Reported	Not Reported
Basement	4.643 pCi/L	57%	43%	0%

PHYSICAL SETTING SOURCE RECORDS SEARCHED

TOPOGRAPHIC INFORMATION

USGS 7.5' Digital Elevation Model (DEM)

Source: United States Geologic Survey

EDR acquired the USGS 7.5' Digital Elevation Model in 2002 and updated it in 2006. The 7.5 minute DEM corresponds to the USGS 1:24,000- and 1:25,000-scale topographic quadrangle maps. The DEM provides elevation data with consistent elevation units and projection.

Current USGS 7.5 Minute Topographic Map

Source: U.S. Geological Survey

HYDROLOGIC INFORMATION

Flood Zone Data: This data was obtained from the Federal Emergency Management Agency (FEMA). It depicts 100-year and 500-year flood zones as defined by FEMA. It includes the National Flood Hazard Layer (NFHL) which incorporates Flood Insurance Rate Map (FIRM) data and Q3 data from FEMA in areas not covered by NFHL.

Source: FEMA

Telephone: 877-336-2627

Date of Government Version: 2003, 2015

NWI: National Wetlands Inventory. This data, available in select counties across the country, was obtained by EDR in 2002, 2005 and 2010 from the U.S. Fish and Wildlife Service.

State Wetlands Data: Tidal Wetlands

Source: Department of Energy & Environmental Protection

Telephone: 860-424-4054

HYDROGEOLOGIC INFORMATION

AQUIFLOW^R Information System

Source: EDR proprietary database of groundwater flow information

EDR has developed the AQUIFLOW Information System (AIS) to provide data on the general direction of groundwater flow at specific points. EDR has reviewed reports submitted to regulatory authorities at select sites and has extracted the date of the report, hydrogeologically determined groundwater flow direction and depth to water table information.

GEOLOGIC INFORMATION

Geologic Age and Rock Stratigraphic Unit

Source: P.G. Schruben, R.E. Arndt and W.J. Bawiec, Geology of the Conterminous U.S. at 1:2,500,000 Scale - A digital representation of the 1974 P.B. King and H.M. Beikman Map, USGS Digital Data Series DDS - 11 (1994).

STATSGO: State Soil Geographic Database

Source: Department of Agriculture, Natural Resources Conservation Service (NRCS)

The U.S. Department of Agriculture's (USDA) Natural Resources Conservation Service (NRCS) leads the national Conservation Soil Survey (NCSS) and is responsible for collecting, storing, maintaining and distributing soil survey information for privately owned lands in the United States. A soil map in a soil survey is a representation of soil patterns in a landscape. Soil maps for STATSGO are compiled by generalizing more detailed (SSURGO) soil survey maps.

SSURGO: Soil Survey Geographic Database

Source: Department of Agriculture, Natural Resources Conservation Service (NRCS)

Telephone: 800-672-5559

SSURGO is the most detailed level of mapping done by the Natural Resources Conservation Service, mapping scales generally range from 1:12,000 to 1:63,360. Field mapping methods using national standards are used to construct the soil maps in the Soil Survey Geographic (SSURGO) database. SSURGO digitizing duplicates the original soil survey maps. This level of mapping is designed for use by landowners, townships and county natural resource planning and management.

PHYSICAL SETTING SOURCE RECORDS SEARCHED

LOCAL / REGIONAL WATER AGENCY RECORDS

FEDERAL WATER WELLS

PWS: Public Water Systems

Source: EPA/Office of Drinking Water

Telephone: 202-564-3750

Public Water System data from the Federal Reporting Data System. A PWS is any water system which provides water to at least 25 people for at least 60 days annually. PWSs provide water from wells, rivers and other sources.

PWS ENF: Public Water Systems Violation and Enforcement Data

Source: EPA/Office of Drinking Water

Telephone: 202-564-3750

Violation and Enforcement data for Public Water Systems from the Safe Drinking Water Information System (SDWIS) after August 1995. Prior to August 1995, the data came from the Federal Reporting Data System (FRDS).

USGS Water Wells: USGS National Water Inventory System (NWIS)

This database contains descriptive information on sites where the USGS collects or has collected data on surface water and/or groundwater. The groundwater data includes information on wells, springs, and other sources of groundwater.

STATE RECORDS

Community and Non-Community Water System Wells

Source: Department of Public Health, Water Supplies Section

Telephone: 860-509-7333

Active, emergency and inactive wells used for potable purposes that are owned and operated by active community and non-community water systems in Connecticut.

OTHER STATE DATABASE INFORMATION

Connecticut Leachate and Wastewater Discharge Sites

Source: Department of Environmental Protection

Telephone:

The Leachate and Waste Water Discharge Inventory Data Layer (LWDS) includes point locations digitized from Leachate and Wastewater Discharge Source maps compiled by the Connecticut DEP. These maps locate surface and groundwater discharges that (1) have received a waste water discharge permit from the state or (2) are historic and now defunct waste sites or (3) are locations of accidental spills, leaks, or discharges of a variety of liquid or solid wastes.

EPA-Approved Sole Source Aquifers in Connecticut

Source: EPA

Telephone:

Sole source aquifers are defined as an aquifer designated as the sole or principal source of drinking water for a given aquifer service area; that is, an aquifer which is needed to supply 50% or more of the drinking water for the area and for which there are no reasonable alternative sources should the aquifer become contaminated.

RADON

State Database: CT Radon

Source: Department of Public Health

Telephone: 860-509-7367

Radon Statistical Summary

Area Radon Information

Source: USGS

Telephone: 703-356-4020

The National Radon Database has been developed by the U.S. Environmental Protection Agency (USEPA) and is a compilation of the EPA/State Residential Radon Survey and the National Residential Radon Survey. The study covers the years 1986 - 1992. Where necessary data has been supplemented by information collected at private sources such as universities and research institutions.

PHYSICAL SETTING SOURCE RECORDS SEARCHED

EPA Radon Zones

Source: EPA

Telephone: 703-356-4020

Sections 307 & 309 of IRRA directed EPA to list and identify areas of U.S. with the potential for elevated indoor radon levels.

OTHER

Airport Landing Facilities: Private and public use landing facilities

Source: Federal Aviation Administration, 800-457-6656

Epicenters: World earthquake epicenters, Richter 5 or greater

Source: Department of Commerce, National Oceanic and Atmospheric Administration

Earthquake Fault Lines: The fault lines displayed on EDR's Topographic map are digitized quaternary faultlines, prepared in 1975 by the United State Geological Survey

STREET AND ADDRESS INFORMATION

© 2015 TomTom North America, Inc. All rights reserved. This material is proprietary and the subject of copyright protection and other intellectual property rights owned by or licensed to Tele Atlas North America, Inc. The use of this material is subject to the terms of a license agreement. You will be held liable for any unauthorized copying or disclosure of this material.

Appendix C Qualifications of Environmental Professional

Kristen M. Galeckas

Environmental Geologist

Professional History

Education

BS, Environmental Geoscience,
Boston College

Registrations

Years of Experience

With AECOM 22
With other firms 0

Technical Specialties

Environmental Due Diligence
Environmental Impact Assessment
& Statements

Professional Affiliations

Training and Certifications

OSHA 29 CFR 1910.120 40-Hour
Safety Training
OSHA 29 CFR 1910.120 8-Hour
Refresher Training
Mold Awareness Trained
Asbestos Inspector Trained

Ms. Galeckas has over 22 years of experience in conducting and managing Phase I and Phase II Environmental Site Assessments (ESAs) per ASTM-00, ASTM-05, ASTM-13 and various client standards for commercial and industrial sites located in New England, New York and New Jersey. Some of these assessments including asbestos sampling. The assessments typically involved the generation of a complete site history, regulatory record review, site inspection, and preliminary environmental compliance inspection. Many of the assessments involved further site investigations under the Massachusetts Contingency Plan (MCP) on similar State Legislation. Site investigations have included oversight of the installation of soil borings, shallow overburden and bedrock monitoring wells; the development and implementation of environmental sampling plans for the investigation of soils and groundwater for the presence of hazardous materials; oversight and sampling during underground storage tank removals; determining groundwater flow direction; mapping contaminant plumes; and soil remediation. In addition, Ms. Galeckas has managed or participated in Phase I ESA and/or desktop review style portfolios ranging in size from a handful to approximately 450 properties.

In addition, Ms. Galeckas routinely conducts peer reviews of ESA reports for colleagues throughout the country as well as overseas. Ms. Galeckas has also managed or co-managed due diligence projects overseas in areas such as the Canada, United Kingdom, Germany, France, Spain and China.

Experience

Assessment and Risk Characterization, Massachusetts. Managed the project which involved a release from an underground storage tank (UST) within 50 feet of a Marina. The project included delineating the extent of the contamination to determine if the release had adversely impacted the surface water. After assessment activities were conducted, a Method 2 Risk Characterization and Class A-2 Response Action Outcome (RAO) were filed.

Confidential Bank Client, Phase I/Phase II, Massachusetts, Connecticut, New York, Virginia, New Jersey and Maryland. Managed a portfolio of 12 commercial facilities with Phase I ESAs being conducted by two different offices.

Continued management of the portfolio when Phase II subsurface investigations were conducted at three of the properties.

Confidential Client, Due Diligence Desktop Review, United States. AECOM has conducted desktop review style assessments for four portfolios of low risk use properties, ranging in size from 72 to 270 properties. The scope of work has included review of a database search, a previous report and in some cases a review of commercially obtained historical data sources. No site inspections were performed by AECOM. The deliverable was a summary table with cost estimates based on the concerns. AECOM completed these reviews within one-three weeks, providing an interim summary throughout the project.

Wellsford Capital Properties, LLC, Remedial Investigations-GMP, Salem, New Hampshire. Installation of Geoprobe temporary well points, overburden and bedrock monitoring wells, logging soil and bedrock cores, collecting soil and groundwater samples for laboratory analysis, data analysis, and report preparations for submittal to the New Hampshire Department of Environmental Services (NHDES). We have prepared overburden and bedrock groundwater contour maps, and construction of contaminant plume maps.

Confidential Client, Due Diligence/Groundwater Investigation, Newtown, Connecticut. AECOM was retained to prepare a due diligence environmental assessment in accordance with the Connecticut Transfer Act. Subsequent activities included the removal of a diesel fuel UST, installation of post monitoring wells, and installation of monitoring wells and soil borings to address additional areas of concerns identified through different phases of the investigations. All work was conducted in accordance with the CT Transfer Act and/or Remediation Standard Regulations.

Confidential, Phase II, Norwich, Connecticut. Managed project that included bi-annual groundwater monitoring and included the submission of annual reports to the state.

Aegon USA Realty Advisors, Due Diligence/Remedial Investigations, Keene, New Hampshire. AECOM was contacted to conduct a Ground Penetrating Radar (GPR) survey, soil remediation, install soil borings and monitoring wells to delineate the vertical and horizontal extent of a release of chlorinated solvents, and prepare a Groundwater Management Permit.

JE Robert Co., Limited Phase I ESA's, 5 Boroughs of New York City. AECOM assessed a total of 796 sites in New York City for J.E. Robert Cos. from 1998 through 2001. These projects consisted of 35 portfolios ranging in size from one to 71 sites which were assessed on a three to four week turnaround. The sites consisted of a mix of vacant, residential, commercial and light industrial properties located throughout the five boroughs of New York City. The work consisted of conducting due diligence on tax lien properties under consideration for foreclosure. A streamlined client-specific scope of work was

utilized which maximized research, and took into account a lack of site access for the assessments. Documents were produced and delivered electronically, for ease of client data management.

Archon Group, Real Estate Transaction Assessments, Eastern United States. Performed numerous Real Estate Transaction Assessments and asbestos surveys as part of real estate due diligence. Performed assessments and asbestos surveys in MA, CT, RI, and NH on residential, industrial and commercial properties. Provided quick turnaround for client in order to meet the due diligence deadlines.

United States Navy, Subsurface Investigation, South Weymouth, Massachusetts. Participated in subsurface investigations conducted at a former naval air station. Remedial activities included monitoring well and soil boring installation, bedrock coring, and soil and groundwater sampling in accordance with the scope of work.

52-56 Roland Street, Charlestown, Massachusetts. Site investigation that culminated in a Method 3 Class B2 RAO supported by an activity and use limitation.

Holt & Bugbee Company, 1600 Shawsheen Street, Tewksbury, Massachusetts. Site investigation that culminated in a Method 1 & 2 Risk Characterization and a Class A-3 RAO supported by an activity and use limitation.

Various Clients, Property Transfers, Due Diligence, Phase II Investigations, Various Locations. Conducted and managed numerous property transfer site assessments with Phase I and Phase II investigations for commercial, industrial, retail and residential properties located throughout New England and New York. These typically involved the generation of a complete site history, regulatory record review, site inspections, and preliminary environmental compliance inspections. In addition, asbestos bulk sampling was conducted at many of the sites. Many of the assessments involved further investigations under the Massachusetts Contingency Plan and Connecticut Transfer Act, or similar state legislation. Some investigations have included installation of overburden and bedrock wells, the development and implementation of environmental sampling plans for the investigation of soil and groundwater, tank removals, and determining groundwater flow direction.

Northeast Petroleum Client, Phase I and Phase II investigations, Northeast. Conducted and managed property transfer site assessments with Phase I and Phase II investigations for commercial properties throughout the Northeast. These typically involved site inspections, site history and a regulatory record review. Many of the assessments included a subsurface investigation which included the advancement of soil borings or monitoring wells with soil and groundwater sampling. In some cases, soil vapor and indoor air surveys were conducted. In addition, bulk sampling for asbestos was conducted at some of these locations.